AGENDA

Garden Grove City Council

Tuesday, June 28, 2022

6:30 PM

Community Meeting Center, 11300 Stanford Avenue, Garden Grove, California 92840

Steve Jones
Mayor
Diedre Thu-Ha Nguyen
Mayor Pro Tem - District 3
George S. Brietigam
Council Member - District 1
John R. O'Neill
Council Member - District 2
Patrick Phat Bui
Council Member - District 4
Stephanie Klopfenstein
Council Member - District 5
Kim B. Nguyen
Council Member - District 6

COVID-19 Information: Members of the public can address the City Council during the public comment portion of the meeting in person or via e-mail. If you plan to attend the meeting in person, masks or face coverings are required to be worn if you are not vaccinated. If you feel ill or are showing symptoms of COVID-19, please consider submitting comments by e-mail. Instructions are available on the City's website at https://ggcity.org/city-council/meetings-participation

Meeting Assistance: Any person requiring auxiliary aids and services, due to a disability, to address the City Council, should contact the City Clerk's Office 72 hours prior to the meeting to arrange for accommodations. Phone: (714) 741-5040.

Agenda Item Descriptions: Are intended to give a brief, general description of the item. The City Council may take legislative action deemed appropriate with respect to the item and is not limited to the recommended action indicated in staff reports or the agenda.

Documents/Writings: Any revised or additional documents/writings related to an item on the agenda distributed to all or a majority of the Council Members within 72 hours of a meeting, are made available for public inspection at the same time (1) in the City Clerk's Office at 11222 Acacia Parkway, Garden Grove, CA 92840, during normal business hours; (2) on the City's website as an attachment to the City Council meeting agenda; and (3) at the Council Chamber at the time of the meeting.

Public Comments: Members of the public who attend the meeting in-person and would like to address the City Council are requested to complete a pink speaker card indicating their name and address, and identifying the subject matter they wish to address. This card should be given to the City Clerk before the meeting begins. General comments are made during "Oral Communications" and should be limited to matters under consideration and/or what the City Council has jurisdiction over. Persons wishing to address the City Council regarding a Public Hearing matter will be called to the podium at the time the matter is being considered.

Manner of Addressing the City Council: After being called by the Mayor, you may approach the podium, it is requested that you state your name for the record, and proceed to address the City Council. All remarks and questions should be addressed to the City Council as a whole and not to individual Council Members or staff members. Any person making impertinent, slanderous, or profane

remarks or who becomes boisterous while addressing the City Council shall be called to order by the Mayor.If such conduct continues, the Mayor may order the person barred from addressing the City Council any further during that meeting.

Time Limitation: When any group of persons wishes to address the City Council on the same subject matter, the Mayor may request a spokesperson be chosen to represent the group, so as to avoid unnecessary repetition.At the City Council's discretion, a limit on the total amount of time for public comments during Oral Communications and/or a further limit on the time allotted to each speaker during Oral Communications may be set.

PLEASE SILENCE YOUR CELL PHONES DURING THE MEETING.

AGENDA

ROLL CALL: COUNCIL MEMBER BRIETIGAM, COUNCIL MEMBER O'NEILL, COUNCIL MEMBER BUI, COUNCIL MEMBER KLOPFENSTEIN, COUNCIL MEMBER K. NGUYEN, MAYOR PRO TEM D. NGUYEN , MAYOR JONES

INVOCATION

PLEDGE OF ALLEGIANCE TO THE FLAG OF THE UNITED STATES OF AMERICA

1. PRESENTATIONS

   1.a. Community Spotlight - Cindy Spindle in honor of her retirement and with appreciation of her service to the Garden Grove Chamber of Commerce.

2. ORAL COMMUNICATIONS (to be held simultaneously with other legislative bodies)

RECESS

CONDUCT OTHER LEGISLATIVE BODIES' BUSINESS

RECONVENE

3. CONSENT ITEMS

   (Consent Items will be acted on simultaneously with one motion unless separate discussion and/or action is requested by a Council Member.)

   3.a. Adoption of a Proclamation declaring July as Parks Make Life Better Month. (*Action Item*)

   3.b. Approval of Amendment No. 5 to the Agreement with MUFG Union Bank, N.A. for banking services. (Cost: $60,000) *(Action Item)*

   3.c. Approval of Amendment No. 3 to the Agreement with Stray Cat Alliance for the Field Cat Trapping Program. (Cost: $70,000) (*Action Item*)

3.d. Approval of amendments to contracts with Keyser Marston Associates, Inc., Tierra West Advisors, Inc., and Harris & Associates, Inc. to provide financial feasibility services. (Cost: $100,000 for each contract) (*Action Item*)

3.e. Approval and ratification of Amendment No. 2 to the Agreement with Cabco Yellow, Inc. for the Senior Mobility Program. (Cost: $205,000) (*Action Item*)

3.f. Adoption of a Resolution for the Fiscal Year 2021-22 Project List funded by gas tax revenue from Senate Bill 1 (SB1) – The Road Repair and Accountability Act of 2017. (*Action Item*)

3.g. Approval of Measure M2's Fiscal Year 2022-23 Seven-Year Capital Improvement Plan and adoption of a Resolution updating the 2022 Pavement Management Plan. (*Action Item*)

3.h. Adoption of the Memorandum of Understanding between the City of Garden Grove and the Orange County Employee's Association, Garden Grove Chapter and the Orange County, Employee's Association Garden Grove Employee's League. (*Action Item*)

3.i. Adoption of the Resolution implementing the terms and conditions of employment for middle management. (*Action Item*)

3.j. Receive and file minutes from the meeting held on May 24, 2022. (*Action Item*)

3.k. Receive and file warrants. (*Action Item*)

3.l. Approval to waive full reading or ordinances listed. (*Action Item*)

4. PUBLIC HEARINGS

(Motion to approve will include adoption of each Resolution unless otherwise stated.)

4.a. Adoption of a Resolution confirming the Garden Grove Tourism Improvement District Advisory Board Report and levying an assessment for Fiscal Year 2022-23. (*Action Item*)

5. ITEMS FOR CONSIDERATION

5.a. Adoption of a Resolution implementing the terms and conditions of employment for Central Management and the City Manager. (*Action Item*)

5.b. Adoption of a Resolution establishing a Capital Asset Renewal and Replacement Reserves Policy. *(Action Item)*

5.c. Adoption of Resolutions amending the Fiscal Year 2022-23 budgets. *(Action Item)*

5.d. Adoption of Resolutions approving the Amended and Restated Exclusive Franchise Agreement with Republic Waste Services of Southern California, LLC dba Garden Grove Disposal. (*Joint Action Item with the Garden Grove Sanitary District.*)

6. ORDINANCES PRESENTED FOR SECOND READING AND ADOPTION

6.a. Second reading of Ordinance No. 2936

Entitled: An Ordinance of the City Council of the City of Garden Grove establishing the amount of money for paramedic services that must be raised by an ad valorem tax override and the setting of the tax rate of said override. (*Action Item*)

7. MATTERS FROM THE MAYOR, CITY COUNCIL MEMBERS, AND CITY MANAGER

8. ADJOURNMENT

The next Regular City Council Meeting is on Tuesday, July 12, 2022, at 5:30 p.m. in the Community Meeting Center, 11300 Stanford Avenue, Garden Grove, California 92840.

City of Garden Grove

INTER-DEPARTMENT MEMORANDUM

To:	Scott C. Stiles	From:	John Montanchez
Dept.:	City Manager	Dept.:	Community Services
Subject:	Adoption of a Proclamation declaring July as Parks Make Life Better Month. (*Action Item*)	Date:	6/28/2022

ATTACHMENTS:

Description	Upload Date	Type	File Name
Proclamation	6/22/2022	Proclamation	6-28-22_July_is_PMLB_Month_Proclamation_2022.pdf

PROCLAMATION

Parks Make Life Better Month
July 2022

WHEREAS, July is celebrated across the nation as Parks and Recreation Month; and

WHEREAS, Parks and recreation play a significant role in enhancing the quality of life in communities, while providing open space for people to engage in recreational activities, and gather and interact with others; and

WHEREAS, Investment in parks add value to homes and neighborhoods; increases economic growth and development; protects the ecosystem; and preserves the historic, natural and cultural resources in the community.

WHEREAS, Residents and visitors of Garden Grove value the parks and amenities available for access to safe outdoor spaces for children and adults to play and be active; and

WHEREAS, The City of Garden Grove continues to bring new additions and improvements to its parks, with the most recent improvements at the Atlantis Play Center, Magnolia Park and Family Resource Center, and Garden Grove Park; and

WHEREAS, Park enhancements include new playground equipment, new perimeter fencing, industry-standard shade structure, picnic pavilions, and a public art mosaic at Magnolia Park Family Resource Center.

WHEREAS, The City of Garden Grove encourages all residents to be active and healthy, utilize public parks and amenities, and participate in recreational activities.

NOW, THEREFORE, BE IT RESOLVED, that the Garden Grove City Council does hereby proclaim the month of July 2022 as Parks and Recreation Month in the city of Garden Grove.

June 28, 2022

Parks Make Life Better!

City of Garden Grove

INTER-DEPARTMENT MEMORANDUM

To:	Scott C. Stiles	From:	Patricia Song
Dept.:	City Manager	Dept.:	Finance
Subject:	Approval of Amendment No. 5 to the Agreement with MUFG Union Bank, N.A. for banking services. (Cost: $60,000) *(Action Item)*	Date:	6/28/2022

OBJECTIVE

To request the City Council to approve an extension to the agreement with MUFG Union Bank, N.A. for banking services for the period from July 1, 2022 through June 30, 2023, with an additional one-year optional extension.

BACKGROUND

On June 12, 2012, the City Council awarded a banking services contract to MUFG Union Bank N.A. for a five-year term. City Council authorized extensions in 2017, 2018, and 2019 respectively. The current agreement will expire on June 30, 2022. Due to various new service components integrated with the City's recently implemented Enterprise Resource Planning (ERP) system, such as bank reconciliation, P-Card, and remote deposit, many new processes were established and are still under fine-tuning. To maximize the efficiency and return on investment, staff is requesting another one-year contract extension with an additional optional year through June 30, 2024.

DISCUSSION

The City has recently successfully completed the implementation of the ERP system with the majority of the core modules went live in December 2021. As part of the system conversion, many new processes were introduced to improve efficiency and enhance internal control. Banking is one of the components that has undergone significant changes. Staff redesigned Accounts Payable payment files and bank reconciliation files to allow smooth and secure transmissions between the banking institution and the City. Additionally, the City implemented a brand new function called P-Card to automate City credit card payment and reconciliation process. Significant amount of staff and consultant time were invested in the configuration of these new processes and functions, and they are specific to our current banking service provider, MUFG Union Bank N.A. To fully take advantage of these

investments in technology, it is in the best interest of the City to continue with MUGF Union Bank N.A. for additional period of time. The additional time will also allow staff to evaluate the cost and benefit of switching banking service provider, and consider the best approach for the selection process. Staff is requesting to extend the current contract through June, 2023, and possibly through June, 2024, if deemed necessary.

MUFG Union Bank, N.A. is a federally chartered U.S. banking institution, and is subject to oversight by U.S. regulatory agencies, including the Federal Reserve and the Federal Deposit Insurance Corporation (FDIC). Union Bank is a full-service commercial bank providing an array of financial services to individuals, small businesses, middle-market companies, and major corporations. Union Bank operates 414 branches in California, Washington, Oregon, Texas, New York, and Illinois as well as two international offices. MUFG Union Bank, N.A. has solid investment grade credit ratings at each of the major rating agencies. Its long-term rating at Standard & Poor's is A and at Moody's it is A2, both with a stable outlook.

FINANCIAL IMPACT

The net cost of banking services varies based on the volumes of transactions, and averages about $60,000 per year. The fee rates per transaction for FY22-23 will remain the same, and the cost is included in the City's operating budget.

RECOMMENDATION

It is recommended that the City Council:

- Approve Amendment No. 5 to the existing contract with MUFG Union Bank N.A., to extend the City's banking services for the period of July 1, 2022 through June 30, 2023.
- Approve the option to extend the said amendment for one additional year through June 30, 2024, if necessary.
- Authorize the City Manager to execute the amendment on behalf of the City, to approve the option to extend if necessary, and make minor modifications to the contract as appropriate.

ATTACHMENTS:

Description	Upload Date	Type	File Name
Amendment No. 5 - MUFG Union Bank, N.A.	6/9/2022	Agreement	AMENDMENT_5-_MUFG_Union_Bank_FY23.pdf

CITY OF GARDEN GROVE

AMENDMENT NO. 5

This Amendment No. 5 to the Professional Services Agreement is made and entered into this ____ day of _____ 2022, by and between the **CITY OF GARDEN GROVE**, hereinafter referred to as "CITY", and **MUFG Union Bank, N.A.,** (f/k/a Union Bank) hereinafter referred to as "CONTRACTOR".

WHEREAS, Contractor and CITY entered into the Professional Services Agreement (a/k/a Contract No. **S-1088**) effective **July 1, 2012** ("Existing Contract").

WHEREAS, Contractor and CITY desire to amend the Existing Contract as provided herein.

Now, therefore, it is mutually agreed, by and between the parties as follows:

Section 1: Term and Termination, shall be revised as follows:

The CITY hereby extends the performance period through June 30, 2023.

Except as expressly amended hereby, the Existing Contract, remains in full force and effect as originally executed.

[SIGNATURE PAGE FOLLOWS]

IN WITNESS WHEREOF, the parties have caused this Amendment No. 5 to the Existing Contract to be executed by their respective officers duly authorized on the date first written above.

Date: _____

"CITY"
CITY OF GARDEN GROVE

By: _____
City Manager

ATTESTED:

_____
City Clerk

Date: _____

"CONTRACTOR"
MUFG Union Bank, N.A.

By: _____

Name: _____

Title: _____

Date: _____

If CONTRACTOR is a corporation, a Corporate Resolution and/or Corporate Seal is required. If a partnership, Statement of Partnership must be submitted to CITY.

APPROVED AS TO FORM:

_____
Garden Grove City Attorney

_____
Date

City of Garden Grove

INTER-DEPARTMENT MEMORANDUM

To:	Scott C. Stiles	From:	William E. Murray
Dept.:	City Manager	Dept.:	Public Works
Subject:	Approval of Amendment No. 3 to the Agreement with Stray Cat Alliance for the Field Cat Trapping Program. (Cost: $70,000) (*Action Item*)	Date:	6/28/2022

OBJECTIVE

To secure City Council authorization to approve Amendment No. 3 with Stray Cat Alliance (SCA) to continue the current contract amount of $70,000 and authorize the City Manager to extend the performance period through June 30, 2023.

BACKGROUND

In July 2020, the City entered into a one-year, sole source agreement with SCA, which was extended in 2021, for continuation of the City's Return to Field (RTF) cat trapping program. The RTF program allows residents to trap feral or stray cats so that they can be sterilized, given a rabies vaccination and a medical examination, and then be returned back to the location they came from. Animal Care Services has administered this program with SCA since 2018.

DISCUSSION

The RTF program has been well received by the community. The goal of the program is to limit the cat's reproductive cycle and reduce the number of kittens being born to feral or stray cats and reduce shelter intake. Due to increased costs of providing services, the cost per cat has increased to $241.38, which is reflected in Attachment A, Scope of Services.

FINANCIAL IMPACT

There is no additional impact to the General Fund. Funds will be used from the Public Works' operating budget.

RECOMMENDATION

It is recommended that the City Council:

- Approve Amendment No. 3 to the agreement with Stray Cat Alliance to extend the contract through June 30, 2023, in an amount not-to-exceed $70,000; and

- Authorize the City Manager to sign Amendment No. 3, and to make minor modifications as appropriate on behalf of the City.

ATTACHMENTS:

Description	Upload Date	Type	File Name
Amendment No. 3	6/23/2022	Cover Memo	Amendment_No._3.docx

CITY OF GARDEN GROVE

AMENDMENT NO. 3

To: Perform the Return to Field Program per Scope of Work, Attachment "A"

This Amendment No. 3 to Perform the Return to Field Program per Scope of Work, Attachment "A" for the City of Garden Grove is made and entered into this ____ day of _____ 2022, by and between the **CITY OF GARDEN GROVE**, hereinafter referred to as "CITY", and **Stray Cat Alliance**, hereinafter referred to as "CONTRACTOR".

WHEREAS, Contractor and CITY entered into Contract No. **B200007** effective **July 10, 2020**.

WHEREAS, Contractor and CITY desire to amend the Existing Contract as provided herein.

Now, therefore, it is mutually agreed, by and between the parties as follows:

Section 1: Term and Termination, shall be revised as follows:

The CITY hereby extends the performance period through June 30, 2023.

Section 2: Services to be Provided, shall be revised per Attachment A hereto.

Section 3: Compensation - shall be revised as follows:

The contract price is hereby increased to $70,000.00 for the above term of the contract only.

Except as expressly amended hereby, the Existing Contract remains in full force and effect as originally executed.

ATTACHMENT "A"
SCOPE OF WORK

This Scope of Work establishes roles and responsibilities between Stray Cat Alliance (SCA), and the City of Garden Grove, Garden Grove Animal Care Services (GGACS).

I. PURPOSE & SCOPE

Spay and neuter continues to be one of the most effective methods of reducing shelter euthanasia, especially for cats. GGACS and SCA wish to work together to decrease the number of cats euthanized at Garden Grove's contracted shelter.

II. PROGRAM

Return to Field (RTF) Program. This program involves stray and trapped cats that are brought to the shelter by the public and GGACS. Trapped and stray cats that qualify for this program will be medically evaluated, altered, micro chipped, vaccinated and treated for fleas then given to SCA along with information regarding the origin of the cat. The cats will be taken to the area of their origin and released back to the community by SCA. To control costs, this program will operate on a modified schedule with RTF activities performed by SCA occurring up to three days per week, with all feral cats picked up by SCA the following day after surgery, unless otherwise directed by the veterinarian.

III. PROGRAM TASKS

The parties agree to the following tasks:

- SCA will appoint a representative(s) with appropriate knowledge and decisionmaking authority to attend monthly program update meetings. In addition, SCA will:
    - Utilize best efforts to return cats (greater than three months of age) impounded by GGACS or dropped off at the contracted shelter who have been through the RTF program stated above.
    - Provide microchips and flea treatments for administration during surgery

- GGACS will appoint representatives with appropriate knowledge and decisionmaking authority to attend monthly program update meetings. In addition, GGACS will work with its contacted shelter to:
    - Spay/neuter, microchip, give the Feline Viral Rhinotracheitis, Calicivirus, Panleukopenia (FVRCP) vaccine,1 year rabies vaccine and treat for fleas.
    - To the maximum extent possible, the City will work with its contracted shelter to facilitate all aspects of this agreement, including:
        - Release stray or feral cats to SCA regardless of temperament, location, or means of intake (i.e., in a trap or otherwise) unless GGACS or its contracted shelter has the capacity to provide the cat with a live outcome or identified an issue preventing inclusion in the program.

IV. PAYMENT FOR SERVICES

The SCA shall provide monthly billing reports on a per cat basis at a rate of $241.38. Report shall include, but is not limited to, ID number, description of animal, and date of release. GGACS shall pay Stray Cat Alliance within 30 days of received invoice.

The cost per cat is to include the cost of the spay/neuter, microchip, Feline Viral Rhinotracheitis, Calicivirus, Panleukopenia (FVRCP) vaccine, rabies vaccine and flea treatment.

SCA shall maintain records and documents, which sufficiently and properly reflect all direct and indirect costs related to this program. Records shall be made available for review by the city or its representative at any time.

V. PUBLICITY

In connection with the Programs and Tasks described above, no party will use another party's name, marks or logos in any advertising, promotional material, press release, publication, public announcements, or through other media, whether written or oral, without prior written consent of the other parties.

VI. NO PARTNERSHIPS

No party to this Agreement is authorized or empowered to act as agent for the other for any purpose and shall not on behalf of the other enter into any contract, warranty or representation as to any matter. Neither party shall be bound to the act or conduct of the other.

VII. TERMINATION

This Agreement is binding on all the parties, however any party can terminate the Agreement so long as the terminating party gives thirty (30) days written notice to other parties to this Agreement.

VIII. RESPONSIBILITIES

Each party will appoint a person to serve as the official contact and coordinate the Program Tasks of each organization in carrying out the Agreement.

IX. COMMUNICATION

All communication shall be through email to the GGACS general email, animalcare@ggcity.org. A representative will respond within 12 hours. For emergencies and urgent issues, phone contact between the parties is preferred.

X. MEDICAL ISSUES

For any sick or injured cats brought into the City’s contracted shelter or other facility for the specific purpose of RTF, the medical team will provide reasonable care of the sick or injured cat. Reasonable care will be defined by the licensed veterinarian who is treating the cat. Reasonable care will be in the best interest of the animal and include, but is not limited to, treatment for upper respiratory infections, minor skin infections, and minor injuries.

The City will work with its contracted shelter to notify SCA or another rescue organization if euthanasia of any cat or kitten is being considered.

GGACS is not responsible for transporting any cat or kitten from its contracted shelter to a secondary veterinary clinic for care or treatment.

City of Garden Grove

INTER-DEPARTMENT MEMORANDUM

To:	Scott C. Stiles	From:	Lisa L. Kim
Dept.:	City Manager	Dept.:	Community and Economic Development
Subject:	Approval of amendments to contracts with Keyser Marston Associates, Inc., Tierra West Advisors, Inc., and Harris & Associates, Inc. to provide financial feasibility services. (Cost: $100,000 for each contract) (*Action Item*)	Date:	6/28/2022

OBJECTIVE

For the City Council to extend contracts and approve annual contract amounts for: 1) Keyser Marston Associates Inc., 2) Tierra West Advisors, Inc., and 3) Harris & Associates, Inc. to provide financial feasibility services, on an as-needed basis.

BACKGROUND

Following a comprehensive RFP process in September 2021, the City Council awarded contracts to Keyser Marston Associates, Tierra West Advisors, and Harris & Associates for purposes of assisting the Community and Economic Development Department (CEDD) facilitate high-quality development by providing financial project feasibility and analysis. Having the availability of on-call firms has permitted CEDD to streamline development projects in areas of affordable housing assistance, real estate transaction and property disposition.

DISCUSSION

Over the last fiscal year, Keyser Marston Associates, Tierra West Advisors, and Harris & Associates have assisted CEDD with required comprehensive economic analysis on several commercial development and affordable housing projects that are in various

stages of due diligence. Therefore, it is recommended that the three (3) economic consulting firms identified above have their contracts extended to continue to provide financial feasibility services on an as-needed-basis.

FINANCIAL IMPACT

There is no impact to the General Fund. Each contract will be established for a one (1) year period with options to extend annually for a maximum performance period of up three (3) years in the not-to-exceed amount of $100,000, per year. Funding will be provided by a combination of the City's Community Development Block Grant funds (CDBG), HOME Investment Partnership Program grant funds (HOME), Low and Moderate Income Housing Asset Fund (LMIHAF), and the Office of Economic Development Administrative budget for contractual services.

RECOMMENDATION

It is recommended that the City Council:

- Extend the contract for financial feasibility services to Keyser Marston Associates, Inc. by one (1) year, in the not-to-exceed amount of $100,000 per year;
- Extend the contract for financial feasibility services to Tierra West Advisors, Inc. by one (1) year, in the not-to-exceed amount of $100,000 per year;
- Extend the contract for financial feasibility services to Harris & Associates, Inc. by one (1) year, in the not-to-exceed amount of $100,000 per year;
- Authorize the City Manager, or his designees, to execute the contracts referenced above, and make minor modifications as appropriate thereto, on behalf of the City; and
- Authorize the City Manager, or his designees, to exercise option year terms and sign the option year amendments.

By: Monica Covarrubias, Sr. Project Manager

ATTACHMENTS:

Description	Upload Date	Type	File Name
Keyser Marston Associates, Inc. Amendment No.1	6/15/2022	Agreement	Keyser_Marston_Associates_Amendment_1.docx
Tierra West Advisors, Inc. Amendment No.1	6/15/2022	Agreement	Tierra_West_Amendment_1.docx
Harris & Associates, Inc. Amend No.1	6/15/2022	Agreement	Harris___Associates_Amendment_1.docx

FIRST AMENDMENT TO
PROFESSIONAL SERVICES AGREEMENT

THIS FIRST AMENDMENT TO THE **PROFESSIONAL SERVICES AGREEMENT** between the CITY OF GARDEN GROVE, a municipal corporation of the State of California, hereinafter referred to as "CITY" and **Keyser Marston Associates, Inc.**, hereinafter referred to as "CONTRACTOR" is made and entered into, to be effective_____, as follows:

RECITALS

WHEREAS, CITY AND CONTRACTOR previously entered into that certain **PROFESSIONAL SERVICES AGREEMENT**, dated September 28, 2021 the "Agreement"; and

WHEREAS, the City Council approved award of the Agreement to CONTRACTOR for up to three annual terms in the not to exceed amount of $100,000 per year; and

WHEREAS, CITY AND CONTRACTOR desire to amend the Agreement as provided herein.

Now, therefore, it is mutually agreed, by and between the parties as follows:

1. **Term of Agreement** shall be amended as follows:

The term of the Agreement is hereby extended one year from **July 1, 2022** through **June 30, 2023**.

3.1 **Compensation Amount** shall be amended as follows:

Total Compensation under this agreement shall not exceed (NTE) amount of ONE-HUNDRED THOUSAND DOLLARS ($100,000) for the above term, payable in arrears and in accordance with proposal in Attachment "A."

[SIGNATURE PAGE FOLLOWS]

IN WITNESS WHEREOF, the parties have caused this FIRST Amendment to be executed by their respective officers duly authorized as of the date first written above.

"CITY"
CITY OF GARDEN GROVE, a municipal corporation.

By: _____
Scott Stiles, City Manager

Date: _____

APPROVED AS TO FORM:

_____
Omar Sandoval, City Attorney

Date: _____

"CONTRACTOR"
Keyser Marston Associates

By: _____
Julie Romey

Title: Secretary/Senior Principal

Date: _____
If CONTRACTOR is a corporation, a Corporate Resolution and/or Corporate Seal is required.

ATTESTED:

_____
Teresa Pomeroy, City Clerk

Date: _____

FIRST AMENDMENT TO
PROFESSIONAL SERVICES AGREEMENT

THIS FIRST AMENDMENT TO THE **PROFESSIONAL SERVICES AGREEMENT** between the CITY OF GARDEN GROVE, a municipal corporation of the State of California, hereinafter referred to as "CITY" and **TIERRA WEST**, hereinafter referred to as "CONTRACTOR" is made and entered into, to be effective_____, as follows:

RECITALS

WHEREAS, CITY AND CONTRACTOR previously entered into that certain **PROFESSIONAL SERVICES AGREEMENT**, dated September 28, 2021 the "Agreement"; and

WHEREAS, the City Council approved award of the Agreement to CONTRACTOR for up to three annual terms in the not to exceed amount of $100,000 per year; and

WHEREAS, CITY AND CONTRACTOR desire to amend the Agreement as provided herein.

Now, therefore, it is mutually agreed, by and between the parties as follows:

1. **Term of Agreement** shall be amended as follows:

The term of the Agreement is hereby extended one year from **July 1, 2022** through **June 30, 2023**.

3.1 **Compensation Amount** shall be amended as follows:

Total Compensation under this agreement shall not exceed (NTE) amount of ONE-HUNDRED THOUSAND DOLLARS ($100,000) for the above term, payable in arrears and in accordance with proposal in Attachment "A."

[SIGNATURE PAGE FOLLOWS]

IN WITNESS WHEREOF, the parties have caused this FIRST Amendment to be executed by their respective officers duly authorized as of the date first written above.

"CITY"
CITY OF GARDEN GROVE, a municipal corporation.

APPROVED AS TO FORM:

By: _____
Scott Stiles, City Manager

_____
Omar Sandoval, City Attorney

Date: _____

Date: _____

"CONTRACTOR"
TIERRA WEST

ATTESTED:

By: _____
Matt Bates

_____
Teresa Pomeroy, City Clerk

Title: Vice President

Date: _____

Date: _____

If CONTRACTOR is a corporation, a Corporate Resolution and/or Corporate Seal is required.

FIRST AMENDMENT TO
PROFESSIONAL SERVICES AGREEMENT

THIS FIRST AMENDMENT TO THE **PROFESSIONAL SERVICES AGREEMENT** between the CITY OF GARDEN GROVE, a municipal corporation of the State of California, hereinafter referred to as "CITY" and **Harris & Associates, Inc.**, hereinafter referred to as "CONTRACTOR" is made and entered into, to be effective_____, as follows:

RECITALS

WHEREAS, CITY AND CONTRACTOR previously entered into that certain **PROFESSIONAL SERVICES AGREEMENT**, dated September 28, 2021 the "Agreement"; and

WHEREAS, the City Council approved award of the Agreement to CONTRACTOR for up to three annual terms in the not to exceed amount of $100,000 per year; and

WHEREAS, CITY AND CONTRACTOR desire to amend the Agreement as provided herein.

Now, therefore, it is mutually agreed, by and between the parties as follows:

1. **Term of Agreement** shall be amended as follows:

The term of the Agreement is hereby extended one year from **July 1, 2022** through **June 30, 2023**.

3.1 **Compensation Amount** shall be amended as follows:

Total Compensation under this agreement shall not exceed (NTE) amount of ONE-HUNDRED THOUSAND DOLLARS ($100,000) for the above term, payable in arrears and in accordance with proposal in Attachment "A."

[SIGNATURE PAGE FOLLOWS]

IN WITNESS WHEREOF, the parties have caused this FIRST Amendment to be executed by their respective officers duly authorized as of the date first written above.

"CITY"
CITY OF GARDEN GROVE, a municipal corporation.

APPROVED AS TO FORM:

By: _____
Scott Stiles, City Manager

_____
Omar Sandoval, City Attorney

Date: _____

Date: _____

"CONTRACTOR"
Harris & Associates, Inc.

ATTESTED:

By: _____
Hitta Mosesman

_____
Teresa Pomeroy, City Clerk

Title: Senior Director

Date: _____

Date: _____

If CONTRACTOR is a corporation, a Corporate Resolution and/or Corporate Seal is required.

City of Garden Grove

INTER-DEPARTMENT MEMORANDUM

To:	Scott C. Stiles	From:	John Montanchez
Dept.:	City Manager	Dept.:	Community Services
Subject:	Approval and ratification of Amendment No. 2 to the Agreement with Cabco Yellow, Inc. for the Senior Mobility Program. (Cost: $205,000) (*Action Item*)	Date:	6/28/2022

OBJECTIVE

To request City Council approval to ratify Amendment No. 2 to the Agreement with Cabco Yellow, Inc., for transportation services for the H. Louis Lake Senior Center Senior Mobility Program (SMP).

BACKGROUND

In June 2019, City Council approved a two-year Agreement with Cabco Yellow, Inc., to provide transportation services for the SMP at the H. Louis Lake Senior Center. The transportation services were split funded through the Orange County Transportation Authority, Meals on Wheels OC, and the City of Garden Grove for two twelve-month periods beginning July 1, 2019, and ending June 30, 2021. The Agreement provided the City the option to extend the agreement for an additional three years, one year at a time, which the City Council approved Amendment No. 1 on June 22, 2021.

DISCUSSION

Staff would like to request that City Council approve Amendment No. 2 to the Agreement, which will extend the term of the agreement for the second option year, beginning July 1, 2022 through June 30, 2023, for an amount not to exceed $205,000.

In addition to the one year extension, there is an amendment to the rates per trip as part of the scope of services provided by Cabco Yellow, Inc. The rate increases are due to the unforeseen increase in prices of products that are essential to performing daily services. The rate increases will not increase the total compensation amount of the agreement.

FINANCIAL IMPACT

Funding for transportation services for the City's SMP will continue to be split funded among the City, OCTA and Meals on Wheels OC. OCTA will provide grant funding for the City's SMP through June 2026, while Meals on Wheels OC will provide annual grant-funding. Total available funding for the SMP during Fiscal Year 2022-2023 will be $205,000; OCTA will provide approximately $180,000, and Senior Serv will provide approximately $25,000 for the twelve-month period.

The City is required to provide a twenty (20) percent match for the OCTA grant funding, which is an approximate total of $34,000 that can be an in-kind or financial match. The City's match will be an in-kind match of $34,000 in staff salaries that are budgeted in the General Fund.

RECOMMENDATION

It is recommended that the City Council:

- Ratify the attached Amendment No. 2 to the Agreement with Cabco Yellow, Inc., for transportation services for the City's Senior Mobility Program at the H. Louis Lake Senior Center, in the amount not to exceed $205,000 during Fiscal Year 2022-2023; and

- Authorize the City Manager to execute Amendment No. 2 on behalf of the City, including making minor modifications as appropriate and necessary.

By: Janet Pelayo, Manager

ATTACHMENTS:

Description	Upload Date	Type	File Name
Amendment No. 2 Cabco Yellow, Inc.	6/21/2022	Agreement	Cabco_Yellow__Inc._-_Amendment_No._2_-2022.pdf

DocuSign Envelope ID: D78FFC5B-F1F7-4CC5-A6A0-4A328511AFD3

CITY OF GARDEN GROVE

AMENDMENT NO. 2

To: Provide Transportation Services for the City of Garden Grove's Senior Mobility Program.

This Amendment No. 2 to Provide Transportation Services for the City of Garden Grove's Senior Mobility Program is made and entered into this ____ day of _____ 2022, by and between the **CITY OF GARDEN GROVE**, hereinafter referred to as "CITY", and **Cabco Yellow Inc.,** hereinafter referred to as "CONTRACTOR".

WHEREAS, Contractor and CITY entered into Contract No. B220006 effective **June 22, 2021.**

WHEREAS, Contractor and CITY desire to amend the Existing Contract as provided herein.

Now, therefore, it is mutually agreed, by and between the parties as follows:

Section 1: Term and Termination, shall be revised as follows:

The CITY hereby extends the performance period through June 30, 2023.

Section 3: Compensation - shall be revised as follows:

The contract price is hereby increased by $205,000.00, per the pricing in Attachment A, for the above term of the contract only.

Except as expressly amended hereby, the Existing Contract remains in full force and effect as originally executed.

DocuSign Envelope ID: D78FFC5B-F1F7-4CC5-A6A0-4A328511AFD3

IN WITNESS WHEREOF, the parties have caused this Amendment No. 2 to the Existing Contract to be executed by their respective officers duly authorized on the date first written above.

Date: _____

"CITY"
CITY OF GARDEN GROVE

By: _____
City Manager

ATTESTED:

_____
City Clerk

Date: _____

"CONTRACTOR"
Cabco Yellow Inc.

By: _____

Name: _____

Title: _____

Date: _____

If CONTRACTOR is a corporation, a Corporate Resolution and/or Corporate Seal is required. If a partnership, Statement of Partnership must be submitted to CITY.

APPROVED AS TO FORM:

DocuSigned by:
Omar Navarro
8A61EE779B44411...
Garden Grove City Attorney

6/14/2022
_____
Date

DocuSign Envelope ID: D78FFC5B-F1F7-4CC5-A6A0-4A328511AFD3

June 1, 2022

520 W. Dyer Rd., Santa Ana, CA 92707 • Tel: 714.427.2555 • Fax: 714.245.0313 • For Service: 877.YELLOW CAB (935-5692)

Dear Ms. Pomeroy,

The prices of products that are essential to performing our daily services have far exceeded even the unprecedented national rate of inflation. This includes cost of vehicles, replacement parts, towing, insurance, driver compensation, and most importantly fuel costs. Cabco Yellow Inc., dba California Yellow Cab would kindly like to increase the transportation rates effective July 1, 2022. Should the City of Garden Grove and Cabco Yellow Inc. come to an agreement, Cabco will provide services to eligible participants using the rates below:

Trips to/from the H. Louis Lake Senior Center located at 11300 Stanford Ave, Garden Grove, CA 92840... $15.00 one way, per participant

Trips within Garden Grove (non-H. Louis Lake Senior Center trips)... $17.50 one-way, per participant

Trips outside of Garden Grove... $15.00 plus $2.50 per mile one-way, per participant

The rates above shall remain consistent with the executed contract.

Signed,

Tim Conlon
President

City of Garden Grove

INTER-DEPARTMENT MEMORANDUM

To:	Scott C. Stiles	From:	William E. Murray
Dept.:	City Manager	Dept.:	Public Works
Subject:	Adoption of a Resolution for the Fiscal Year 2021-22 Project List funded by gas tax revenue from Senate Bill 1 (SB1) – The Road Repair and Accountability Act of 2017. (*Action Item*)	Date:	6/28/2022

OBJECTIVE

For City Council to adopt a Resolution for the Fiscal Year 2021-22 Project List funded by gas tax revenue from Senate Bill 1 (SB1) – The Road Repair and Accountability Act of 2017.

BACKGROUND

In April 2017, Governor Brown signed into law SB1, which increased the vehicle fuel tax by $0.12 and the diesel excise tax by $0.20 per gallon. SB1 also implemented a new transportation vehicle fee based on vehicle value and an annual vehicle registration fee for zero-emission vehicles.

DISCUSSION

For a City to be eligible for SB1 apportionments, the California Transportation Commission, the lead administrative agency tasked with oversight of SB1, requires cities to formally submit annual Project Lists for administrative review and adoption. For Fiscal Year 2022-23, the City is anticipating approximately $3.9 million in SB1 revenues for transportation projects.

Project Lists are capital improvements detailing SB1 fund expenditures, including project name, scope, schedule and other construction data. As per the attached resolution, SB1 funds will be used for constructing the following projects:

Project Name/Account	Limits	FY 22-23 SB1 Fund Allocation	Total FY 22-23 Project Costs

CP1341000 – Chapman Ave. Rehabilitation	Springdale - Western	$2,680,000	$3,688,120
CP1316000 – Garden Grove Blvd. Rehabilitation	Harbor – Fairview	$778,000	$1,729,380
CP1259000 – Acacia Neighborhood Improvements	Dale/Stanford/Josephine/ Garden Grove Blvd.	$590,000	$2,905,000
CP1196273 – Westminster Ave. Rehabilitation	Newhope - Harbor	$350,000	$350,000

FINANCIAL IMPACT

There is no impact to the General Fund. The City is projecting to receive approximately $3.9 million in SB1 revenue (Fund 208) for Fiscal Year 2022-23.

RECOMMENDATION

It is recommended that the City Council:

- Adopt the attached Resolution for the Fiscal Year 2022-23 List of Projects funded by Senate Bill 1: The Road Repair and Accountability Act of 2017.

By: Trevor Smouse, Sr. Administrative Analyst

ATTACHMENTS:

Description	Upload Date	Type	File Name
Resolution	6/16/2022	Resolution	FY22.23_SB1_Resolution.docx

RESOLUTION NO.

A RESOLUTION OF THE CITY COUNCIL OF THE CITY OF GARDEN GROVE ADOPTING A LIST OF PROJECTS FOR FISCAL YEAR 2022-23 FUNDED BY SB1: THE ROAD REPAIR AND ACCOUNTABILITY ACT OF 2017

WHEREAS, Senate Bill 1 (SB1), the Road Repair and Accountability Act of 2017 (Chapter 5, Statutes of 2017) was passed by the Legislature and Signed into law by the Governor in April 2017 to address the significant multi-modal transportation funding shortfalls statewide; and

WHEREAS, SB1 includes accountability and transparency provisions that will ensure the residents of the City of Garden Grove are aware of the projects proposed for funding in the community and which projects have been completed each fiscal year; and

WHEREAS, the City of Garden Grove must adopt a list of all projects proposed to receive fiscal year funding from the Road Maintenance and Rehabilitation Account (RMRA), created by SB1 by resolution, which must include a description and the location of each proposed project, a proposed schedule for the project's completion, and the estimated useful life of the improvement; and

WHEREAS, the City of Garden Grove, will receive an estimated $3,900,000 in RMRA funding in Fiscal Year 2022-23 from SB1; and

WHEREAS, this is the fourth year in which the City of Garden Grove is receiving SB1 funding and will enable the City of Garden Grove to continue essential road maintenance and rehabilitation projects, safety improvements, critical drainage projects, and increasing access and mobility options for the traveling public that would not have otherwise been possible without SB1; and

WHEREAS**,** the City of Garden Grove uses a Pavement Management System to develop the SB1 project list to ensure revenues are being used on the most high-priority and cost-effective projects that also meet the communities priorities for transportation investment; and

WHEREAS**,** the funding from SB1 will help the City of Garden Grove maintain and rehabilitate several arterial street segments throughout the City of Garden Grove and construct drainage improvements this year and similar projects into the future; and

WHEREAS**,** the 2020 California Statewide Local Streets and Roads Needs Assessment found that the City of Garden Grove can improve its roads and this revenue will help the City of Garden Grove maintain and increase the overall quality of the road system, and over the next decade will bring the streets and roads into improved conditions; and

WHEREAS, the SB1 project list and overall investment in our local streets and roads infrastructure with a focus on basic maintenance and safety, investing in complete streets infrastructure, and using cutting-edge technology, materials and practices, will have significant positive co-benefits statewide.

NOW, THEREFORE IT IS HEREBY RESOLVED, ORDERED AND FOUND by the City Council of the City of Garden Grove as follows:

1. The foregoing recitals are true and correct.

2. The following list of newly proposed projects will be funded in-part or solely with Fiscal Year 2022-23 Road Maintenance and Rehabilitation Account revenues:

FY2022-23 Project List

Project Name	Project ID	Description	Location	Useful Life Max	Construction Project Start Date	Construction Project Completion Date
Chapman Avenue Rehabilitation	CP1341000	The Project will rehabilitate Chapman Avenue from Springdale Street to Western Avenue.	Chapman Ave. from Springdale St. to Western Ave.	20 Years	9/1/2022	2/28/2023
Garden Grove Boulevard Rehabilitation	CP1316000	The Project will rehabilitate Garden Grove Boulevard from Harbor Boulevard to Fairview Street.	Garden Grove Blvd. from Harbor Blvd. to Fairview St.	20 Years	10/1/2022	2/28/2023
Acacia Neighborhood Street Improvements	CP1259000	The Project will include residential streets bounded by Dale Street, Stanford Avenue, Josephine Street and Garden Grove Boulevard. Improvements will include reconstructing and widening the pavement and installation of new curb, gutter and sidewalk.	Residential streets bounded by Dale Street, Stanford Avenue, Josephine Street and Garden Grove Boulevard.	20 Years	4/1/2023	8/31/2023
Westminster Ave Rehabilitation	CP1196263	The Project will rehabilitate Westminster Avenue from Newhope Street to Harbor Boulevard	Westminster Avenue from Newhope Street to Harbor Boulevard	20 Years	10/1/2022	1/24/2023

City of Garden Grove

INTER-DEPARTMENT MEMORANDUM

To:	Scott C. Stiles	From:	William E. Murray
Dept.:	City Manager	Dept.:	Public Works
Subject:	Approval of Measure M2's Fiscal Year 2022-23 Seven-Year Capital Improvement Plan and adoption of a Resolution updating the 2022 Pavement Management Plan. (*Action Item*)	Date:	6/28/2022

OBJECTIVE

For City Council to approve Measure M2's Seven-Year Capital Improvement Plan (7-YR CIP) and adopt a resolution updating the City's Pavement Management Plan (PMP).

BACKGROUND

Every year, Orange County local agencies are required to submit approved documentation and resolutions to the Orange County Transportation Authority (OCTA) to maintain Measure M2 eligibility for Local Fair Share payments and competitive grant funding. This year, there are two major components to this annual review, which include: (1) the adoption of a 7-YR CIP and (2) adoption of a resolution updating the City's PMP.

DISCUSSION

The following is a brief summary of the two requirements mentioned above:

1. Seven-Year Capital Improvement Plan – Per OCTA's eligibility requirements, the City must develop a 7-YR CIP, including all transportation capital projects scheduled to use Measure M2 revenues. All construction costs must also be identified. The City, however, is not obligated to deliver any projects included in the 7-YR CIP.

1. Pavement Management Plan – The City must update its PMP biennially. Each local jurisdiction is required to provide a plan that manages the preservation of paved roads by analyzing pavement life cycles, assessing overall system performance costs, and determining strategies and costs for improving roads. The 2022 PMP has shown a

decline in the City's overall pavement condition index (PCI). Staff is currently working on strategies for improving the PCI, including: 1) Implementation of a PMP acceleration program that includes an additional $17.5 million in the current FY2021-2023 Biennial Budget, 2) Continued commitment of up to $1 million in CDBG funds for street maintenance over the next seven years, 3) Implementation of targeted strategies to maximize pavement life in coordination with available funding, and 4) Implementation of a long-term infrastructure funding plan that will identify potential additional revenues that may be allocated for street maintenance in the next biennial budgets.

FINANCIAL IMPACT

There is no impact to the General Fund. The City is projecting to receive $3.1 million in Measure M2 revenues in Fiscal Year 2022-23.

RECOMMENDATION

It is recommended that the City Council:

- Adopt the FY 2022-23 Measure M2 Seven-Year Capital Improvement Plan; and
- Adopt a resolution updating the City's Pavement Management Plan.

By: Trevor Smouse, Sr. Administrative Analyst

ATTACHMENTS:

Description	Upload Date	Type	File Name
Seven Year Capital Improvement Plan	6/20/2022	Backup Material	FY22.23-FY28.29_report_project_listing_6.20.22.pdf
2022 Pavement Management Plan	6/21/2022	Backup Material	OCTA_Report_For_the_City_of_Garden_Grove_-_FINAL.pdf
Pavement Management Plan Resolution	6/20/2022	Resolution	PMP_Resolution.docx

TIP ID CP-10351 **IMPLEMENTING AGENCY** Garden Grove, City of

Local Project Number: 16-OCTA-TSP-3795
Additional Project IDs: CP1125000
Type of Work: Traffic Signals
Type of Work Description: Traffic Signals - Coordinate signals within project limits

Project Title
7165 - Magnolia St. Traffic Signal Synchronization Project (TSSP Grant Funded)

Project Description
synchronize traffic signals on Magnolia Street

Limits
Magnolia (Westminster - Katella)

Project Notes
General Funds will be used to pay for O&M = $50K annually The City will use FY19/20 carryovers to fund the Magnolia TSSP Project (City's match).

FISCAL YEAR	FUND TYPE	ENG	ROW	CON/IMP	O&M	TOTAL	TOTAL ESCALATED
2023	General Fund	$0	$0	$0	$50,000	$50,000	$50,000
2024	General Fund	$0	$0	$0	$50,000	$50,000	$50,000
2025	General Fund	$0	$0	$0	$50,000	$50,000	$50,000
2026	General Fund	$0	$0	$0	$50,000	$50,000	$50,000
	Totals:	**$0**	**$0**	**$0**	**$200,000**	**$200,000**	**$200,000**

Last Revised: 22-00 - In Progress **Total Programmed:** $200,000

TIP ID CP-10352 **IMPLEMENTING AGENCY** Garden Grove, City of

Local Project Number: 16-OCTA-TSP-3794
Additional Project IDs: CP1028000
Type of Work: Traffic Signals
Type of Work Description: Traffic Signals - Coordinate signals within project limits

Project Title
7166 - Brookhurst Street Traffic Signal Synchronization Project (TSSP Grant Funded)

Project Description
Synchronize all traffic signals on Brookhurst St.

Limits
Hazard - Katella

Project Notes
General Funds will be used to pay for O&M = $50K annually The City will carryover FY19/20 funds to cover its matching contribution.

FISCAL YEAR	FUND TYPE	ENG	ROW	CON/IMP	O&M	TOTAL	TOTAL ESCALATED
2023	General Fund	$0	$0	$0	$50,000	$50,000	$50,000
2024	General Fund	$0	$0	$0	$50,000	$50,000	$50,000
2025	General Fund	$0	$0	$0	$50,000	$50,000	$50,000
2026	General Fund	$0	$0	$0	$50,000	$50,000	$50,000
	Totals:	**$0**	**$0**	**$0**	**$200,000**	**$200,000**	**$200,000**

Last Revised: 22-00 - In Progress **Total Programmed:** $200,000

TIP ID CP-11567 **IMPLEMENTING AGENCY** Garden Grove, City of

Local Project Number: CP1259000
Additional Project IDs:
Type of Work: Road Maintenance
Type of Work Description: Road Maintenance - Reconstruction of roadway

Project Title
Acacia Neighborhood Street Improvement

Project Description
The Project will include residential streets bounded by Dale Street, Stanford Avenue, Josephine Street and Garden Grove Boulevard. Improvements will include reconstructing and widening the pavement and installation of new curb, gutter and sidewalk.

Limits
Residential streets bounded by Dale, Stanford, Josephine and Garden Grove Blvd.

Project Notes

FISCAL YEAR	FUND TYPE	ENG	ROW	CON/IMP	O&M	TOTAL	TOTAL ESCALATED
2023	Measure M2 Local Fairshare	$0	$0	$560,000	$0	$560,000	$576,800
2023	Gas Tax	$0	$0	$845,000	$0	$845,000	$870,350
2023	Community Development Block Grant	$0	$0	$800,000	$0	$800,000	$824,000
	Totals:	**$0**	**$0**	**$2,205,000**	**$0**	**$2,205,000**	**$2,271,150**

Last Revised: 22-00 - In Progress **Total Programmed:** $2,205,000

TIP ID CP-11561 **IMPLEMENTING AGENCY** Garden Grove, City of

Local Project Number: N/A

Additional Project IDs:

Type of Work: Road Maintenance

Type of Work Description: Road Maintenance - Rehabilitation of roadway

Limits

Citywide

Project Notes

Project Title

Arterial Rehabilitation Program

Project Description

Rehabilitation of arterial streets citywide.

FISCAL YEAR	FUND TYPE	ENG	ROW	CON/IMP	O&M	TOTAL	TOTAL ESCALATED
2024	Gas Tax	$100,000	$0	$900,000	$0	$1,000,000	$1,054,810
2024	Measure M2 Local Fairshare	$250,000	$0	$2,250,000	$0	$2,500,000	$2,637,025
2025	Gas Tax	$412,000	$0	$3,708,000	$0	$4,120,000	$4,463,832
2025	Measure M2 Local Fairshare	$257,000	$0	$2,318,000	$0	$2,575,000	$2,789,941
2026	Gas Tax	$424,000	$0	$3,819,600	$0	$4,243,600	$4,722,993
2026	Measure M2 Local Fairshare	$265,000	$0	$2,387,250	$0	$2,652,250	$2,951,871
2027	Measure M2 Local Fairshare	$273,000	$0	$2,458,818	$0	$2,731,818	$3,123,444
2027	Gas Tax	$430,000	$0	$3,940,908	$0	$4,370,908	$4,998,592
	Totals:	**$2,411,000**	**$0**	**$21,782,576**	**$0**	**$24,193,576**	**$26,742,508**

Last Revised: 22-00 - In Progress

Total Programmed: $24,193,576

TIP ID CP-11946 **IMPLEMENTING AGENCY** Garden Grove, City of

Local Project Number: CP1320000

Additional Project IDs:

Type of Work: Road Maintenance

Type of Work Description: Road Maintenance - Rehabilitation of roadway

Limits

Chapman Avenue from Nelson Street to 9th Street

Project Notes

In FY21.22 City Council allocated $17.5 million to the Pavement Management Acceleration Program (PMAP). FY21.22 Carryover funds from the PMAP will be used for this project in FY22.23.

Project Title

Chapman Avenue Rehab PMAP

Project Description

The project will rehabilitate Chapman Avenue from Nelson Street to 9th Street.

FISCAL YEAR	FUND TYPE	ENG	ROW	CON/IMP	O&M	TOTAL	TOTAL ESCALATED
	Totals:	**$0**	**$0**	**$0**	**$0**	**$0**	**$0**

Last Revised: 22-00 - In Progress

Total Programmed: $0

TIP ID CP-11552 **IMPLEMENTING AGENCY** Garden Grove, City of

Local Project Number: CP1341000

Additional Project IDs:

Type of Work: Road Maintenance

Type of Work Description: Road Maintenance - Rehabilitation of roadway

Limits

On Chapman Avenue from Springdale Street to Western Avenue

Project Notes

Project Title

Chapman Avenue Rehabilitation

Project Description

The Project will rehabilitate Chapman Avenue from Springdale Street to Western Avenue

FISCAL YEAR	FUND TYPE	ENG	ROW	CON/IMP	O&M	TOTAL	TOTAL ESCALATED
2023	Measure M2 Local Fairshare	$0	$0	$1,008,120	$0	$1,008,120	$1,038,364
2023	Gas Tax	$0	$0	$2,680,000	$0	$2,680,000	$2,760,400
	Totals:	**$0**	**$0**	**$3,688,120**	**$0**	**$3,688,120**	**$3,798,764**

Last Revised: 22-00 - In Progress

Total Programmed: $3,688,120

TIP ID CP-11627 **IMPLEMENTING AGENCY** Garden Grove, City of

Local Project Number: CP1342000

Additional Project IDs:

Type of Work: Traffic Signals

Type of Work Description: Traffic Signals - Coordinate signals within project limits

Project Title

Chapman Avenue Traffic Signal Synchronization Project

Project Description

Multijurisdictional signal coordination on Chapman Avenue, including traffic equipment upgrades.

Limits

Chapman Avenue corridor

Project Notes

FISCAL YEAR	FUND TYPE	ENG	ROW	CON/IMP	O&M	TOTAL	TOTAL ESCALATED
2023	Traffic Impact Fees	$34,000	$0	$311,000	$0	$345,000	$354,330
	Totals:	**$34,000**	**$0**	**$311,000**	**$0**	**$345,000**	**$354,330**

Last Revised: 22-00 - In Progress **Total Programmed:** $345,000

TIP ID CP-11421 **IMPLEMENTING AGENCY** Garden Grove, City of

Local Project Number: CP1047000

Additional Project IDs:

Type of Work: Demand Management

Type of Work Description: Demand Management - Parking management program for public use

Project Title

Civic Center Parking

Project Description

The City plans to add diagonal parking spaces on Civic Center, between Acacia Parkway and Garden Grove Blvd.

Limits

Civic Center Drive, from Acacia Parkway to Garden Grove Blvd.

Project Notes

The City will continue to carryover funds for this project for FY22/23.

FISCAL YEAR	FUND TYPE	ENG	ROW	CON/IMP	O&M	TOTAL	TOTAL ESCALATED
	Totals:	**$0**	**$0**	**$0**	**$0**	**$0**	**$0**

Last Revised: 22-00 - In Progress **Total Programmed:** $0

TIP ID CP-11566 **IMPLEMENTING AGENCY** Garden Grove, City of

Local Project Number: 1115451520

Additional Project IDs:

Type of Work: Pedestrian

Type of Work Description: Pedestrian - Reconstruction or rehabilitation of sidewalk

Project Title

Concrete Replacement Capital

Project Description

The City will repair residential sidewalks, driveway approaches, wheel chair ramps, and cross gutters at locations citywide.

Limits

Citywide

Project Notes

FISCAL YEAR	FUND TYPE	ENG	ROW	CON/IMP	O&M	TOTAL	TOTAL ESCALATED
2023	General Fund	$0	$0	$234,000	$0	$234,000	$241,020
2024	General Fund	$0	$0	$234,000	$0	$234,000	$248,251
2025	General Fund	$0	$0	$234,000	$0	$234,000	$255,698
2026	General Fund	$0	$0	$234,000	$0	$234,000	$263,369
2027	General Fund	$0	$0	$234,000	$0	$234,000	$271,270
	Totals:	**$0**	**$0**	**$1,170,000**	**$0**	**$1,170,000**	**$1,279,608**

Last Revised: 22-00 - In Progress **Total Programmed:** $1,170,000

TIP ID CP-11629 **IMPLEMENTING AGENCY** Garden Grove, City of

Local Project Number: CP1301000

Additional Project IDs:

Type of Work: Intersection

Type of Work Description: Intersection - Upgrade traffic signal equipment at intersection

Project Title

Euclid / Lampson Left Turn Phasing

Project Description

Installation of left turn phasing on Lampson Avenue at Euclid Street, including traffic equipment upgrades.

Limits

Euclid Street and Lampson Avenue

Project Notes

FISCAL YEAR	FUND TYPE	ENG	ROW	CON/IMP	O&M	TOTAL	TOTAL ESCALATED
2023	Another City	$0	$0	$30,000	$0	$30,000	$30,900
	Totals:	**$0**	**$0**	**$30,000**	**$0**	**$30,000**	**$30,900**

Last Revised: 22-00 - In Progress **Total Programmed:** $30,000

TIP ID CP-11626 **IMPLEMENTING AGENCY** Garden Grove, City of

Local Project Number: CP1325000
Additional Project IDs:
Type of Work: Traffic Signals
Type of Work Description: Traffic Signals - Coordinate signals within project limits

Project Title
Euclid Street Traffic Signal Synchronization Project
Project Description
Coordinate traffic signals along Euclid Street in coordination with adjacent localities

Limits
Euclid Street corridor and Knott Street corridor
Project Notes

FISCAL YEAR	FUND TYPE	ENG	ROW	CON/IMP	O&M	TOTAL	TOTAL ESCALATED
2023	Another City	$0	$0	$275,000	$0	$275,000	$283,250
	Totals:	**$0**	**$0**	**$275,000**	**$0**	**$275,000**	**$283,250**

Last Revised: 22-00 - In Progress **Total Programmed:** $275,000

TIP ID CP--3575 **IMPLEMENTING AGENCY** Garden Grove, City of

Local Project Number: 21-GGRV-ICE-3992
Additional Project IDs: 21-GGRV-ICE-3992
Type of Work: Intersection
Type of Work Description: Intersection - Add right turn lane(s) to intersection

Project Title
Euclid-Westminster Intersection Improvement Project - Construction Phase
Project Description
The Project will add a southbound and an eastbound right-turn lane at the intersection of Euclid Street and Westminster Avenue, in the City of Garden Grove.

Limits
Euclid Street and Westminster Avenue
Project Notes

FISCAL YEAR	FUND TYPE	ENG	ROW	CON/IMP	O&M	TOTAL	TOTAL ESCALATED
	Totals:	**$0**	**$0**	**$0**	**$0**	**$0**	**$0**

Last Revised: 22-00 - In Progress **Total Programmed:** $0

TIP ID CP-11939 **IMPLEMENTING AGENCY** Garden Grove, City of

Local Project Number: CP1346000
Additional Project IDs:
Type of Work: Traffic Signals
Type of Work Description: Traffic Signals - Replace and upgrade traffic signals and equipment

Project Title
Garden Grove /Newland Traffic Signal Modifications
Project Description
The project will upgrade existing traffic signal to current standards and add protected left turn phasing for east and west approaches at the Garden Grove Blvd./Newland St. intersection.

Limits
Garden Grove Blvd and Newland St
Project Notes

FISCAL YEAR	FUND TYPE	ENG	ROW	CON/IMP	O&M	TOTAL	TOTAL ESCALATED
2023	Traffic Impact Fees	$0	$0	$30,000	$0	$30,000	$30,900
2024	Traffic Impact Fees	$0	$0	$235,000	$0	$235,000	$249,312
	Totals:	**$0**	**$0**	**$265,000**	**$0**	**$265,000**	**$280,212**

Last Revised: 22-00 - In Progress **Total Programmed:** $265,000

TIP ID CP-10344 **IMPLEMENTING AGENCY** Garden Grove, City of

Local Project Number: CP1097000
Additional Project IDs: 18-OCTA-TSP-3897
Type of Work: Traffic Signals
Type of Work Description: Traffic Signals - Install new traffic signals and equipment

Project Title
Garden Grove Blvd. TSSP Project
Project Description
This Project proposes to implement signal timing for 34 traffic signals and update traffic infrastructure on Garden Grove Blvd. from Valley View St. in the City of Westminster to Bristol St. in the City of Santa Ana.

Limits
Garden Grove Blvd. (Bristol St. - Valley View St.)
Project Notes
General Fund will be used to pay for O&M = $50K annually "Other Sources" = Red Light Camera Funds The City will carryover FY19/20 funds for project.

FISCAL YEAR	FUND TYPE	ENG	ROW	CON/IMP	O&M	TOTAL	TOTAL ESCALATED
2023	General Fund	$0	$0	$0	$50,000	$50,000	$50,000
2024	General Fund	$0	$0	$0	$50,000	$50,000	$50,000
2025	General Fund	$0	$0	$0	$50,000	$50,000	$50,000
2026	General Fund	$0	$0	$0	$50,000	$50,000	$50,000
	Totals:	**$0**	**$0**	**$0**	**$200,000**	**$200,000**	**$200,000**

Last Revised: 22-00 - In Progress **Total Programmed:** $200,000

TIP ID CP-11555 **IMPLEMENTING AGENCY** Garden Grove, City of

Local Project Number: CP1316000

Additional Project IDs:

Type of Work: Road Maintenance

Type of Work Description: Road Maintenance - Rehabilitation of roadway

Project Title

Garden Grove Boulevard Rehabilitation

Project Description

The Project will rehabilitate Garden Grove Boulevard from Harbor Boulevard to Fairview Street.

Limits

On Garden Grove Blvd. from Harbor Blvd. to Fairview St.

Project Notes

Federal funds are from the 2021 Pavement Management Relief Funding (PMRF) Program

FISCAL YEAR	FUND TYPE	ENG	ROW	CON/IMP	O&M	TOTAL	TOTAL ESCALATED
2023	Gas Tax	$120,000	$0	$1,103,000	$0	$1,223,000	$1,256,090
2023	Federal	$0	$0	$506,380	$0	$506,380	$521,571
	Totals:	**$120,000**	**$0**	**$1,609,380**	**$0**	**$1,729,380**	**$1,777,661**

Last Revised: 22-00 - In Progress **Total Programmed:** $1,729,380

TIP ID CP-11938 **IMPLEMENTING AGENCY** Garden Grove, City of

Local Project Number: CP1345000

Additional Project IDs:

Type of Work: Traffic Signals

Type of Work Description: Traffic Signals - Replace and upgrade traffic signals and equipment

Project Title

Garden Grove/Nelson Traffic Signal Mods

Project Description

The project will upgrade the existing traffic signal to current standards and add protected left turn phasing for all approaches at the Garden Grove Blvd./Nelson St. intersection.

Limits

Garden Grove Boulevard and Nelson Street

Project Notes

FISCAL YEAR	FUND TYPE	ENG	ROW	CON/IMP	O&M	TOTAL	TOTAL ESCALATED
2023	Traffic Impact Fees	$0	$0	$40,000	$0	$40,000	$41,200
2024	Traffic Impact Fees	$0	$0	$325,000	$0	$325,000	$344,792
	Totals:	**$0**	**$0**	**$365,000**	**$0**	**$365,000**	**$385,992**

Last Revised: 22-00 - In Progress **Total Programmed:** $365,000

TIP ID CP-11632 **IMPLEMENTING AGENCY** Garden Grove, City of

Local Project Number: CP1303000

Additional Project IDs:

Type of Work: Intersection

Type of Work Description: Intersection - Add left turn and right turn lanes to intersection

Project Title

Harbor Blvd. / Garden Grove Blvd. Intersection Improvement

Project Description

The project will add a northbound left-turn lane and an eastbound right-turn lane, as well as general widening to substandard lane widths at the intersection of Harbor and Garden Grove Blvd. Improvements will also include a new traffic signal

Limits

Harbor Boulevard and Garden Grove Boulevard

Project Notes

FISCAL YEAR	FUND TYPE	ENG	ROW	CON/IMP	O&M	TOTAL	TOTAL ESCALATED
2023	Intersection Capacity Enhancements (ICE)	$68,250	$0	$0	$0	$68,250	$68,250
2023	Gas Tax	$36,750	$0	$0	$0	$36,750	$36,750
2024	Intersection Capacity Enhancements (ICE)	$14,625	$0	$0	$0	$14,625	$14,625
2024	Measure M2 Local Fairshare	$0	$0	$200,000	$0	$200,000	$212,180
2024	Gas Tax	$7,875	$0	$3,000,000	$0	$3,007,875	$3,190,575
2025	Intersection Capacity Enhancements (ICE)	$14,625	$0	$0	$0	$14,625	$14,625
2025	Gas Tax	$7,875	$0	$0	$0	$7,875	$7,875
	Totals:	**$150,000**	**$0**	**$3,200,000**	**$0**	**$3,350,000**	**$3,544,880**

Last Revised: 22-00 - In Progress **Total Programmed:** $3,350,000

TIP ID CP-11551 **IMPLEMENTING AGENCY** Garden Grove, City of

Local Project Number: CP1296000

Additional Project IDs:

Type of Work: Road Maintenance

Type of Work Description: Road Maintenance - Rehabilitation of roadway

Limits

On Hazard Ave. from Brookhurst Street to Euclid St.

Project Notes

Additional budget was added, due to project's scope increasing. Project will include McFadden from Ward to East of Ward Street

Project Title

Hazard Avenue Rehabilitation Project

Project Description

Through a Cooperative Agreement, the City of Garden Grove will rehabilitate Hazard Ave. from Brookhurst St. to Euclid St., including work on the City of Westminster's right-of-way.

FISCAL YEAR	FUND TYPE	ENG	ROW	CON/IMP	O&M	TOTAL	TOTAL ESCALATED
2023	M2 Metrolink Gateways	$0	$0	$490,000	$0	$490,000	$504,700
2023	Gas Tax	$0	$0	$200,000	$0	$200,000	$206,000
	Totals:	**$0**	**$0**	**$690,000**	**$0**	**$690,000**	**$710,700**

Last Revised: 22-00 - In Progress **Total Programmed:** $690,000

TIP ID CP-11630 **IMPLEMENTING AGENCY** Garden Grove, City of

Local Project Number: TBD

Additional Project IDs:

Type of Work: Traffic Signals

Type of Work Description: Traffic Signals - Replace and upgrade traffic signals and equipment

Limits

Citywide

Project Notes

Project Title

Intersection Safety Improvements Program

Project Description

Traffic signal improvements at intersections citywide

FISCAL YEAR	FUND TYPE	ENG	ROW	CON/IMP	O&M	TOTAL	TOTAL ESCALATED
2024	Traffic Impact Fees	$60,000	$0	$540,000	$0	$600,000	$632,886
2025	Traffic Impact Fees	$60,000	$0	$540,000	$0	$600,000	$650,073
2026	Traffic Impact Fees	$60,000	$0	$540,000	$0	$600,000	$667,775
2027	Traffic Impact Fees	$4,000	$0	$36,000	$0	$40,000	$45,734
	Totals:	**$184,000**	**$0**	**$1,656,000**	**$0**	**$1,840,000**	**$1,996,468**

Last Revised: 22-00 - In Progress **Total Programmed:** $1,840,000

TIP ID CP-10345 **IMPLEMENTING AGENCY** Garden Grove, City of

Local Project Number: CP1109000

Additional Project IDs: 18-OCTA-TSP-3894

Type of Work: Traffic Signals

Type of Work Description: Traffic Signals - Coordinate signals within project limits

Limits

Katella, from I-605 - Jamboree

Project Notes

General Fund will pay for the annual $10,000 in O&M. The City will carryover FY19/20 funds to cover its matching fund obligations.

Project Title

Katella Ave. Traffic Signal Synchronization Project (City's Match)

Project Description

The City of Anaheim plans to coordinate traffic signals along Katella Avenue, from I-605 in Los Alamitos to Jamboree in Irvine.

FISCAL YEAR	FUND TYPE	ENG	ROW	CON/IMP	O&M	TOTAL	TOTAL ESCALATED
2023	General Fund	$0	$0	$0	$10,000	$10,000	$10,000
2024	General Fund	$0	$0	$0	$10,000	$10,000	$10,000
2025	General Fund	$0	$0	$0	$10,000	$10,000	$10,000
2026	General Fund	$0	$0	$0	$10,000	$10,000	$10,000
	Totals:	**$0**	**$0**	**$0**	**$40,000**	**$40,000**	**$40,000**

Last Revised: 22-00 - In Progress **Total Programmed:** $40,000

TIP ID CP-11553 **IMPLEMENTING AGENCY** Garden Grove, City of

Local Project Number: CP1297022
Additional Project IDs:
Type of Work: Road Maintenance
Type of Work Description: Road Maintenance - Rehabilitation of roadway

Limits
On Lampson Avenue from Springdale Street to Knott Street

Project Notes

Project Title
Lampson Avenue Rehabilitation

Project Description
The Project will rehabilitate Lampson Avenue from Springdale Street to Knott Street

FISCAL YEAR	FUND TYPE	ENG	ROW	CON/IMP	O&M	TOTAL	TOTAL ESCALATED
2023	Measure M2 Local Fairshare	$0	$0	$333,000	$0	$333,000	$342,990
	Totals:	**$0**	**$0**	**$333,000**	**$0**	**$333,000**	**$342,990**

Last Revised: 22-00 - In Progress **Total Programmed:** $333,000

TIP ID CP-11554 **IMPLEMENTING AGENCY** Garden Grove, City of

Local Project Number: CP1297022
Additional Project IDs:
Type of Work: Road Maintenance
Type of Work Description: Road Maintenance - Rehabilitation of roadway

Limits
On Lampson Ave. from Harbor Blvd. to Haster St.

Project Notes

Project Title
Lampson Avenue Rehabilitation

Project Description
The Project will rehabilitate Lampson Avenue from Harbor Blvd. to Haster St.

FISCAL YEAR	FUND TYPE	ENG	ROW	CON/IMP	O&M	TOTAL	TOTAL ESCALATED
2023	Measure M2 Local Fairshare	$0	$0	$283,000	$0	$283,000	$291,490
2023	Another City	$6,000	$0	$54,000	$0	$60,000	$61,620
	Totals:	**$6,000**	**$0**	**$337,000**	**$0**	**$343,000**	**$353,110**

Last Revised: 22-00 - In Progress **Total Programmed:** $343,000

TIP ID CP-11948 **IMPLEMENTING AGENCY** Garden Grove, City of

Local Project Number: CP1323000
Additional Project IDs:
Type of Work: Road Maintenance
Type of Work Description: Road Maintenance - Reconstruction of roadway

Limits
Mays Avenue from Yockey Street to Magnolia Street.

Project Notes
In FY21.22 City Council allocated $17.5 million to the Pavement Management Acceleration Program (PMAP). FY21.22 Carryover funds from the PMAP will be used for this project in FY22.23.

Project Title
Mays Ave Recon PMAP

Project Description
The Project will reconstruct Mays Avenue from Yockey Street to Magnolia Street.

FISCAL YEAR	FUND TYPE	ENG	ROW	CON/IMP	O&M	TOTAL	TOTAL ESCALATED
	Totals:	**$0**	**$0**	**$0**	**$0**	**$0**	**$0**

Last Revised: 22-00 - In Progress **Total Programmed:** $0

TIP ID CP-11947 **IMPLEMENTING AGENCY** Garden Grove, City of

Local Project Number: CP1322000
Additional Project IDs:
Type of Work: Road Maintenance
Type of Work Description: Road Maintenance - Reconstruction of roadway

Limits
Newland Street from Trask Avenue to Garden Grove Boulevard

Project Notes
In FY21.22 City Council allocated $17.5 million to the Pavement Management Acceleration Program (PMAP). FY21.22 Carryover funds from the PMAP will be used for this project in FY22.23.

Project Title
Newland Street Recon PMAP

Project Description
The Project will reconstruct Newland Street from Trask Avenue to Garden Grove Boulevard.

FISCAL YEAR	FUND TYPE	ENG	ROW	CON/IMP	O&M	TOTAL	TOTAL ESCALATED
	Totals:	**$0**	**$0**	**$0**	**$0**	**$0**	**$0**

Last Revised: 22-00 - In Progress **Total Programmed:** $0

TIP ID CP-11564 **IMPLEMENTING AGENCY** Garden Grove, City of

Local Project Number: 2095451525
Additional Project IDs: 2075451280
Type of Work: Road Maintenance
Type of Work Description: Road Maintenance - Rehabilitation of roadway

Project Title
Residential Overlay Program

Project Description
In Fiscal Year 22/23, the City will slurry seal approximately 16.1 lanes miles of residential streets citywide.

Limits
Citywide

Project Notes

FISCAL YEAR	FUND TYPE	ENG	ROW	CON/IMP	O&M	TOTAL	TOTAL ESCALATED
2023	Gas Tax	$100,000	$0	$900,000	$0	$1,000,000	$1,027,000
2024	Community Development Block Grant	$100,000	$0	$900,000	$0	$1,000,000	$1,054,810
2024	Gas Tax	$100,000	$0	$900,000	$0	$1,000,000	$1,054,810
2025	Gas Tax	$100,000	$0	$930,000	$0	$1,030,000	$1,116,236
2025	Community Development Block Grant	$100,000	$0	$900,000	$0	$1,000,000	$1,083,454
2026	Gas Tax	$100,000	$0	$960,000	$0	$1,060,000	$1,180,488
2026	Community Development Block Grant	$100,000	$0	$900,000	$0	$1,000,000	$1,112,958
2027	Gas Tax	$100,000	$0	$990,000	$0	$1,090,000	$1,247,681
2027	Community Development Block Grant	$100,000	$0	$900,000	$0	$1,000,000	$1,143,347
	Totals:	**$900,000**	**$0**	**$8,280,000**	**$0**	**$9,180,000**	**$10,020,784**

Last Revised: 22-00 - In Progress **Total Programmed:** $9,180,000

TIP ID CP-11937 **IMPLEMENTING AGENCY** Garden Grove, City of

Local Project Number: CP1344023
Additional Project IDs:
Type of Work: Traffic Signals
Type of Work Description: Traffic Signals - Replace and upgrade traffic signals and equipment

Project Title
Traffic Signal Modifications FY23

Project Description
The project will upgrade the existing traffic signals to remove media signal heads, replace poles, underground conduits, and cabinets at the: 1) Brookhurst St./Hazard Ave. and 2) Garden Grove Blvd./Galway St. intersections and add protected left turn

Limits
Citywide

Project Notes

FISCAL YEAR	FUND TYPE	ENG	ROW	CON/IMP	O&M	TOTAL	TOTAL ESCALATED
2023	Traffic Impact Fees	$0	$0	$935,000	$0	$935,000	$963,050
2023	Another City	$0	$0	$350,000	$0	$350,000	$360,500
	Totals:	**$0**	**$0**	**$1,285,000**	**$0**	**$1,285,000**	**$1,323,550**

Last Revised: 22-00 - In Progress **Total Programmed:** $1,285,000

TIP ID CP-10347 **IMPLEMENTING AGENCY** Garden Grove, City of

Local Project Number: CP1180000
Additional Project IDs:
Type of Work: Traffic Signals
Type of Work Description: Traffic Signals - Coordinate signals within project limits

Project Title
Valley View Traffic Signal Synchronization Set Aside (City's Match)

Project Description
Funding is set aside for the Valley View Street Traffic Signal Synchronization Project (Grant Application Submitted)

Limits
Valley View Street

Project Notes
The City is contributing $50,000 from its Red Light Camera Funds for the Valley View TSSP Project Set Aside. The City will carryover FY19/20 funds for this project.

FISCAL YEAR	FUND TYPE	ENG	ROW	CON/IMP	O&M	TOTAL	TOTAL ESCALATED
	Totals:	**$0**	**$0**	**$0**	**$0**	**$0**	**$0**

Last Revised: 22-00 - In Progress **Total Programmed:** $0

TIP ID CP-11936 **IMPLEMENTING AGENCY** Garden Grove, City of

Local Project Number: CP1196273

Additional Project IDs:

Type of Work: Road Maintenance

Type of Work Description: Road Maintenance - Rehabilitation of roadway

Project Title

Westminster Avenue Rehabilitation - Santa Ana

Project Description

Through a cooperative agreement, the City of Santa Ana will rehabilitate Westminster Avenue from Newhope Street to Harbor Boulevard

Limits

On Westminster Avenue from Newhope Street to Harbor Boulevard

FISCAL YEAR	FUND TYPE	ENG	ROW	CON/IMP	O&M	TOTAL	TOTAL ESCALATED
2023	Gas Tax	$0	$0	$350,000	$0	$350,000	$360,500
	Totals:	**$0**	**$0**	**$350,000**	**$0**	**$350,000**	**$360,500**

Project Notes

Last Revised: 22-00 - In Progress

Total Programmed: $350,000

TIP ID CP-11628 **IMPLEMENTING AGENCY** Garden Grove, City of

Local Project Number: CP1343000

Additional Project IDs:

Type of Work: Traffic Signals

Type of Work Description: Traffic Signals - Coordinate signals within project limits

Project Title

Westminster Avenue Traffic Signal Synchronization Project

Project Description

Multijurisdictional signal coordination on Westminster Avenue, including traffic equipment upgrades.

Limits

Westminster Avenue corridor

FISCAL YEAR	FUND TYPE	ENG	ROW	CON/IMP	O&M	TOTAL	TOTAL ESCALATED
2023	Traffic Impact Fees	$15,000	$0	$120,000	$0	$135,000	$138,600
	Totals:	**$15,000**	**$0**	**$120,000**	**$0**	**$135,000**	**$138,600**

Project Notes

Last Revised: 22-00 - In Progress

Total Programmed: $135,000

Agency

Pavement Management Plan

Prepared by: IMS
Submitted to OCTA: June 2022

Agency Submittal Table of Contents

I. Pavement Management Plan Certification 3

II. Executive Summary 4

Project Summary 4

Budget Scenarios 4

Executive Summary Conclusion 4

III. Background (Optional) 5

IV. Current Pavement Conditions (PCI) 6

V. Projected Pavement Conditions (PCI) 6

VI. Alternative Funding Levels 7

Maintain Existing Average Network PCI 7

Improve Average Network PCI 7

VII. Current and Projected Backlog by Year of Pavement Maintenance Needs 8

VIII. Centerline Mileage 8

IX. Percentage of Network in Each of Five Condition Categories Based on Centerline Miles 9

X. Reduction in Local Match 10

XI. Appendix A – Seven-Year Road Maintenance and Rehabilitation Plan Based on Current *or* Expected Funding Level 11

XII. Appendix B – Complete Listing of Current Street Conditions 12

XIII. Appendix C – GIS Digital Data 13

Introduction 13

Structure of GIS Data 13

XIV. Appendix D – Quality Assurance/Quality Control Plan 15

Introduction 15

Objectives 15

Structure of QA/QC Plan 15

Condition Survey Procedures 16

Accuracy Required for Data Collection 17

Random and Systematic Re-Inspections 17

PCI Comparison with Past Surveys 17

Inspector's Qualifications and Experience 18

Safety Procedures 18

XV. Appendix E – Pavement Management Data Files 20

XVI. Appendix F – GIS Maps – Current Conditions (Optional) 20

I. Pavement Management Plan Certification

The City/County of Type Here certifies that it has a Pavement Management Plan in conformance with the criteria stated in the Orange County Transportation Authority Ordinance No. 3. This ordinance requires that a Pavement Management Plan be in place and maintained to qualify for allocation of revenues generated from renewed Measure M2.

The plan was developed by IMS Infrastructure Management Services, LLC** using Paver, a pavement management system, confirming to American Society of Testing and Materials (ASTM) Standard D6433, and contains, at a minimum, the following elements:

- Inventory of Master Plan of Arterial Highways (MPAH) and local routes reviewed and updated biennially. The last update of the inventory was completed on January, 2022 for Arterial (MPAH) streets and January, 2022 for local streets.
- Assessment of pavement condition for all routes in the system, updated biennially. The last field review of pavement condition was completed on January, 2022.
- Percentage of all sections of pavement needing:
  - Preventative Maintenance:14.6%
  - Rehabilitation: 41.3%
  - Reconstruction: 16.2%
- Budget needs for Preventative Maintenance, Rehabilitation, and/or Reconstruction of deficient sections of pavement for:
  - Current biennial period $252,506,970.62
  - Following biennial period $285,050,075.98
- Funds budgeted or available for Preventative Maintenance, Rehabilitation, and/or Reconstruction:
  - Current biennial period $31,456,500
  - Following biennial period $28,799,840
- Backlog by year of unfunded pavement rehabilitation, restoration, and reconstruction needs.
- The Pavement Management Plan is consistent with countywide pavement condition assessment standards as described in the OCTA Countywide Pavement Management Plan Guidelines adopted by the OCTA Board of Directors.

*An electronic copy of the Pavement Management Plan (with Micro Paver or StreetSaver compatible files) has been, or will be, submitted with the certification statement.

A copy of this certification is being provided to the Orange County Transportation Authority.

Submitted by:

Dan Candelaria
Name (Print)

City of Garden Grove
Jurisdiction

Signed

6/20/22
Date

City Engineer
Title (Public Works Director and/or City Engineer)

II. Executive Summary

Click here to enter text.

PROJECT SUMMARY

In 2021 IMS Infrastructure Management Services, LLC (IMS) was contracted by the City of Garden Grove to conduct a pavement condition assessment and funding analysis for the pavement network consisting of approximately 291 centerline miles of City maintained asphalt roadways which were to include the following major tasks as part of the OCTA PMP:

- Adopt the latest GIS segmentation to update the pavement network inventory in Paver.
- Survey and assess pavement conditions through the use of an automated data collection vehicle utilizing LCMS2 and high definition imagery to classify pavement distress outline in ASTM Standard D6433 "Standard Practice for Roads and Parking Lots Pavement Condition Index Surveys".
- Determine the effects of current funding levels on the overall network condition for a period of seven years and determine the level of funding required to maintain the current average network PCI and increase the average network PCI by one point.
- Report of the condition results and findings of the budget scenarios.

BUDGET SCENARIOS

The City currently uses a variable budget that incorporates planned rehabilitation projects over the seven year analysis period. The budget allocates on average $12.7 million per year with a range from $19.5 million per year to $9.7 million per year; the projected PCI at the end of year seven is expected to be 59.7. Funding scenarios to maintain the current average network condition and increase the average network condition by one point are expected to require an average budget of approximately $30.7 million and $32.5 million respectively.

EXECUTIVE SUMMARY CONCLUSION

The current network average PCI for the City of Garden Grove is 67.5. This condition level does not meet the requirements, as described on page 10, section X, set by OCTA to qualify for the local agency match reduction of 10% of the eligible cost for projects submitted for consideration of funding through the M2 Comprehensive Transportation Funding Programs (CTFP). Results from the budget scenario analyzing current funding levels suggest that the City will be able to meet the requirement to qualify for the match during the analysis period.

III. Background (Optional)

The current PMP is implementing a new data collection vendor for PCI calculation. The means and methods may vary as to interval of collection and sample size, but the current survey continues the use of ASTM D6433 protocols to allow for overall trends to be compared. The PCI score ranges from 0 to 100 with 0 being the worst a street can score. The following table outlines each condition category set by OCTA.

Category	Description and Funded Treatments	PCI Range
Very Good	New or like new pavements with minor cracking, raveling, and other non-load associated distress *Funded Treatment: None*	86-100
Good	Minor to moderate cracking and isolated areas of low severity load associated distresses such as alligator cracking and rutting. *Funded Treatment: Surface Seal*	75-85
Fair	More extensive and severe longitudinal and transverse cracking, as well as moderate severity load associated distresses *Funded Treatment: Thin Overlay*	60-74
Poor	Pavements near the end of life with a greater extent of severe alligator cracking, rutting *Funded Treatment: Thick Overlay*	41-59
Very Poor	Failed pavements with extensive and severe alligator cracking, more extensive and deeper rutting, and potholes. *Funded Treatment: Reconstruction*	0-40

Historical conditions were retrieved from the Paver program and are presented below:

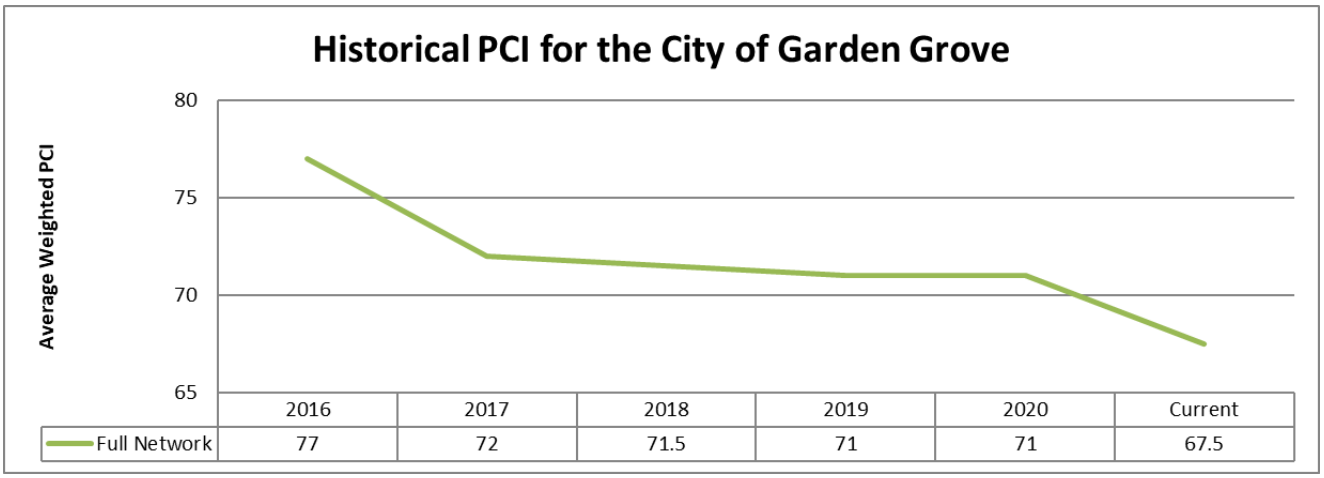

IV. Current Pavement Conditions (PCI)

Current Network PCI	Current MPAH PCI	Current Local PCI
67.5	68.6	67.2

V. Projected Pavement Conditions (PCI)

Should be by projected PCI by year under existing or expected funding levels for next seven fiscal years ("Today" is before June 30, 2022).

Fiscal Year	Current Funding	Entire Network PCI	MPAH	Local
Today		67.5	68.6	67.2
2022-23	$19,500,000	68.0	68.7	67.8
2023-24	$11,956,500	66.8	67.0	66.7
2024-25	$13,109,090	65.6	65.2	65.7
2025-26	$15,690,750	64.5	63.9	64.7
2026-27	$9,429,453	62.9	62.0	63.2
2027-28	$9,694,556	61.3	60.2	61.7
2028-29	$9,694,556	59.7	58.4	60.1

Based on the recommendations of the Paver software the overall estimated PCI is expected to drop for both MPAH and Local roads over the next sever years given the current funding level.

VI. Alternative Funding Levels

As required by OCTA, two alternate funding levels are provided to determine the annual budget needed to maintain the current PCI and increase the overall PCI by one point over a seven year period.

Maintain Existing Average Network PCI

Fiscal Year	Maintain Funding	Entire Network PCI	MPAH	Local
Today		67.5	68.6	67.2
2022-23	$30,678,832	68.2	68.9	67.9
2023-24	$30,682,179	67.9	68.0	67.9
2024-25	$30,670,706	68.1	66.9	68.5
2025-26	$30,679,547	68.1	67.5	68.3
2026-27	$30,682,534	68.0	66.7	68.4
2027-28	$30,668,532	68.0	66.5	68.4
2028-29	$30,670,230	67.5	65.7	68.0

Based on Paver recommendations an estimated annual budget of $30.7M is required to maintain the overall PCI at its current level of 67.5.

Improve Average Network PCI

Fiscal Year	Current Funding	Entire Network PCI	MPAH	Local
Today		67.5	68.6	67.9
2022-23	$32,523,109	68.3	68.9	68.3
2023-24	$32,523,035	68.3	68.0	68.9
2024-25	$32,514,590	68.6	67.6	69.0
2025-26	$32,518,383	68.8	67.8	69.2
2026-27	$32,508,987	68.9	67.6	69.4
2027-28	$32,521,400	69.0	67.6	69.4
2028-29	$32,517,437	68.5	67.0	69.0

Based on Paver recommendations an estimated annual budget of $32.5M is required to increase the overall PCI by one point to 68.5.

VII. Current and Projected Backlog by Year of Pavement Maintenance Needs

Fiscal Year	Current Funding Backlog	Maintain PCI Backlog	Increase PCI Backlog
Current	$228,224,058.00	$228,224,058.00	$228,224,058
2022-23	$232,704,061.15	$262,375,720.12	$262,375,720
2023-24	$252,506,970.62	$276,531,534.96	$270,140,337
2024-25	$271,331,340.72	$269,973,971.13	$261,092,854
2025-26	$285,050,075.98	$272,279,587.70	$261,305,585
2026-27	$304,963,237.89	$279,663,650.46	$266,483,630
2027-28	$331,532,088.18	$297,963,963.78	$284,140,705
2028-29	$348,387,572.04	$310,640,220.80	$295,832,473

Backlog is the value of all work required for streets below the critical PCI. These streets generally need reconstruction or thick overlays. As streets deteriorate without rehabilitation this value will continue to grow.

VIII. Centerline Mileage

Entire Pavement Network	MPAH	Local Roads
291	72	219

This mileage is based on the current GIS linework and MPAH designations. For the City, most roads classified as arterials and collectors fall into the MPAH designation with the remaining mileage classified as locals. Previous mileage estimates appear to have considered each direction of an arterial or collector as centerline mileage, but based on current accounts from the City this is not the case. Previous estimates also included collector roads in the local estimate causing the large discrepancy in milage between report submissions.

IX. Percentage of Network in Each of Five Condition Categories Based on Centerline Miles

Condition Category	PCI Range	Network	Percent Area of Total Pavement	Area of Pavement (sf)	Percent Centerline Mileage of Network	Centerline Mileage of Network
Very Good	86-100	MPAH	7%	9,476,754	26.0%	20.6
		Local	13%	10,175,240		55.1
Good	75-85	MPAH	3%	3,756,060	17.9%	8.9
		Local	10%	8,020,441		43.1
Fair	60-74	MPAH	5%	5,413,450	21.6%	13.8
		Local	12%	9,101,155		49.1
Poor	41-59	MPAH	5%	6,428,501	18.3%	15.6
		Local	9%	7,107,756		37.7
Very Poor	0-40	MPAH	4%	6,118,049	16.2%	13.0
		Local	8%	6,552,340		34.3

X. Reduction in Local Match

A local agency match reduction of 10% of the eligible cost for projects submitted for consideration of funding through the Comprehensive Transportation Funding Programs (CTFP) call for projects is available if the local agency either:

a. Shows measurable improvement of paved road conditions during the previous reporting period defined as an overall weighted (by area) average system improvement of one Pavement Condition Index (PCI) point with no reduction in the overall weighted (by area) average PCI in the Master Plan of Arterial Highways (MPAH) or local street categories;

or

b. Have road pavement conditions during the previous reporting period, within the highest 20% of the scale for road pavement conditions in conformance with OCTA Ordinance No. 3, defined as a PCI of 75 or higher, otherwise defined as in "good condition".

If applicable, please use the space below to justify the local agency's eligibility for a reduction in Local Match based on the statement above.

The City's average network PCI of 67.5 and decrease in average PCI since the last reporting period does not fulfill the requirements set by OCTA. Therefore, the City will not be eligible for the 10% reduction in local matching fund for the next two-year cycle.

XI. Appendix A – Seven-Year Road Maintenance and Rehabilitation Plan Based on Current *or* Expected Funding Level

The seven-year plan for road maintenance and rehabilitation should be based on current and projected budget. Street sections selected for treatment should be identified here. Specific data to be submitted should follow the format below:

MPAH								
	Limits of Work							
Street Name	From	To	Length of Segment	Width of Segment	Pavement Area	Type of Treatment	Cost of Treatment	Year of Treatment

LOCAL								
	Limits of Work							
Street Name	From	To	Length of Segment	Width of Segment	Pavement Area	Type of Treatment	Cost of Treatment	Year of Treatment

Please attach the seven-year road maintenance and rehabilitation plan, following the above template, after this sheet. The plan should be labeled Appendix A.

MPAH - Appendix A				Forecasted Maintenance							City of Garden Grove, CA
	Limits of Work										
Fiscal Year	StreetID	Section ID	Street Name	Begin Street	End Street	Class	Length of Segment (ft)	Width of Segment (ft)	Pavement Area (sqft)	Type of Treatment	Cost of Treatment
2022	2900	10	Bolsa	Bushard	Donegal Dr	Arterial	691	96	66,336	Mill & FIll + ARAM + Remove and Replace	$403,650
2022	3110	10	Brookhurst	Katella Avenue	Aldgate Avenue	Arterial	759	49	37,191	Micro with Fiber + Remove and Replace	$74,382
2022	3110	40	Brookhurst	Brookside Drive	Joyzelle Drive/Parliament Avenue	Arterial	454	54	24,516	Micro with Fiber + Remove and Replace	$49,032
2022	3110	90	Brookhurst	Hill Road	Skylark Boulevard	Arterial	399	55	21,945	Micro with Fiber + Remove and Replace	$43,890
2022	3170	120	Brookhurst	G Grove FWY EB-Ramps	Woodbury Avenue	Arterial	776	50	38,800	Mill & FIll + ARAM + Remove and Replace	$226,590
2022	3180	50	Brookhurst	Lampson Avenue	RD Border	Arterial	816	50	40,800	Mill & FIll + ARAM + Remove and Replace	$253,977
2022	3180	70	Brookhurst	Stanford Avenue	Garden Grove Boulevard	Arterial	1,542	49	75,558	Micro with Fiber + Remove and Replace	$151,116
2022	3190	20	Brookhurst	Hummingbird Lane	Melody Park Drive	Arterial	256	50	12,800	Micro with Fiber + Remove and Replace	$56,832
2022	3190	30	Brookhurst	Melody Park Drive	Chapman Avenue	Arterial	801	48	38,448	Micro with Fiber + Remove and Replace	$76,896
2022	3200	10	Brookhurst	Katella Avenue	Aldgate Avenue	Arterial	759	57	43,263	Micro with Fiber + Remove and Replace	$86,526
2022	3200	20	Brookhurst	Aldgate Avenue	Dewey Drive	Arterial	370	47	17,390	Micro with Fiber + Remove and Replace	$34,780
2022	3200	40	Brookhurst	Brookside Drive	Joyzelle Drive/Parliament Avenue	Arterial	454	50	22,700	Micro with Fiber + Remove and Replace	$45,400
2022	3920	40	Chapman	Western Avenue	City Border	Arterial	697	83	57,851	Mill & FIll + ARAM + Remove and Replace	$349,995
2022	3930	30	Chapman	Jasper Street	Onyx Street	Arterial	655	42	27,510	Micro with Fiber + Remove and Replace	$110,040
2022	3980	90	Chapman	Nieta Drive	Jacalene Lane	Arterial	1,221	63	76,923	Micro with Fiber + Remove and Replace	$153,846
2022	4010	20	Chapman	City Border	Bayport Street	Arterial	395	83	32,785	Mill & FIll + ARAM + Remove and Replace	$165,074
2022	4030	70	Chapman	9th Street	Gail Lane	Arterial	264	63	16,632	Mill & FIll + ARAM + Remove and Replace	$97,130
2022	4750	10	Dale	City Border	Linmar Meadows	Collector	158	49	7,742	Micro with Fiber + Remove and Replace	$15,484
2022	4750	30	Dale	Marylee Drive	Chapman Avenue	Collector	329	57	18,753	Mill & FIll + ARAM + Remove and Replace	$102,363
2022	6650	90	Garden Grove	Abbott Court	Village Road	Arterial	366	32	11,712	Micro with Fiber + Remove and Replace	$23,424
2022	6650	120	Garden Grove	Galway Street	Kerry Street	Arterial	1,288	43	55,384	Mill & FIll + ARAM + Remove and Replace	$280,799
2022	6700	30	Garden Grove	Fairview Street	Laird Street	Arterial	1,111	33	36,663	Mill & FIll + ARAM + Remove and Replace	$238,489
2022	6710	30	Garden Grove	Fairview Street	Laird Street	Arterial	1,111	33	36,663	Micro with Fiber + Remove and Replace	$73,326
2022	6730	20	Garden Grove	Civic Center Drive	7th Street	Arterial	360	35	12,600	Micro with Fiber + Remove and Replace	$25,200
2022	6760	40	Garden Grove	Coast Street	Sycamore Street	Arterial	148	34	5,032	Mill & FIll + ARAM + Remove and Replace	$30,091
2022	6760	80	Garden Grove	Jefferson Street	Dale Street	Arterial	152	44	6,688	Micro with Fiber + Remove and Replace	$13,376
2022	7000	30	Gilbert	Shannon Avenue	Skylark Boulevard	Collector	370	32	11,840	Micro with Fiber + Remove and Replace	$47,360
2022	7370	10	Harbor	Chapman Avenue	Twintree Lane	Arterial	1,768	39	68,952	Micro with Fiber + Remove and Replace	$137,904
2022	7370	30	Harbor	Twintree Lane	Lampson Avenue	Arterial	809	38	30,742	Micro with Fiber + Remove and Replace	$61,484
2022	7390	10	Harbor	Garden Grove Boulevard	Flagstone Avenue	Arterial	1,511	42	63,462	Mill & FIll + ARAM + Remove and Replace	$317,313
2022	7480	50	Haster	Binnacle Avenue	Chapman Avenue	Arterial	327	45	14,715	Micro with Fiber + Remove and Replace	$29,430
2022	8810	20	Katella	Garden Drive	Stratford Way	Arterial	556	17	9,452	Micro with Fiber + Remove and Replace	$36,696
2022	8810	40	Katella	Dallas Drive	Bettes Place	Arterial	291	17	4,947	Micro with Fiber + Remove and Replace	$19,788
2022	8820	70	Katella	Palmwood Drive	Dino Circle	Arterial	1,450	20	29,000	Micro with Fiber + Remove and Replace	$113,100
2022	8820	80	Katella	Dino Circle	Euclid Street	Arterial	894	19	16,986	Micro with Fiber + Remove and Replace	$67,944
2022	9170	90	Knott	Garden Grove FWY	Garden Grove Boulevard	Arterial	230	39	8,970	Mill & FIll + ARAM + Remove and Replace	$50,815
2022	9450	30	Lampson	Beach Boulevard	City Border	Collector	1,025	31	31,775	Micro with Fiber + Remove and Replace	$127,100
2022	9520	80	Lampson	Oakwood Street	7th Street	Collector	155	19	2,945	Mill & FIll + ARAM + Remove and Replace	$39,365
2022	9530	60	Lampson	Strathmore Drive	Woodland Lane	Collector	343	24	8,232	Micro with Fiber + Remove and Replace	$32,928
2022	9540	30	Lampson	Sally Street	Janet Street	Collector	493	24	11,832	Micro with Fiber + Remove and Replace	$46,342
2022	9600	30	Lampson	Darnell Street	Harbor Boulevard	Collector	321	24	7,704	Mill & FIll + ARAM + Remove and Replace	$101,899
2022	9630	20	Lampson	Pepperwood Drive	Walnut Avenue	Collector	284	20	5,680	Micro with Fiber + Remove and Replace	$22,152
2022	9630	60	Lampson	Elmwood Street	Lee Lane	Collector	329	19	6,251	Micro with Fiber + Remove and Replace	$25,004
2022	9720	20	Lampson	Barker Street	Lamplighter Street	Collector	548	25	13,700	Mill & FIll + ARAM + Remove and Replace	$72,864
2022	9720	60	Lampson	Brightwood Lane	Knott Street	Collector	305	33	10,065	Mill & FIll + ARAM + Remove and Replace	$65,155
2022	10970	120	Magnolia	Ingram Avenue	Westminster Boulevard	Arterial	550	43	23,650	Mill & FIll + ARAM + Remove and Replace	$154,668
2022	12120	10	Nelson	Stanford Avenue	Acacia Parkway	Collector	658	38	25,004	Mill & FIll + ARAM + Remove and Replace	$164,486
2022	12240	60	Newland	Meadowbrook Avenue	Devon Lane	Collector	126	62	7,812	Mill & FIll + ARAM + Remove and Replace	$50,570
2022	12260	20	Newland	Boyd Avenue	Mallard Avenue	Collector	290	62	17,980	Mill & FIll + ARAM + Remove and Replace	$115,762
2022	12260	50	Newland	Garo Lane	Lomay Avenue	Collector	306	63	19,278	Mill & FIll + ARAM + Remove and Replace	$103,205
2022	12650	30	Orangewood	Margie Lane	Norma Lane	Collector	284	61	17,324	Mill & FIll + ARAM + Remove and Replace	$115,177
2022	15470	30	Stanford	Abbott Street	Crestwood Circle	Collector	943	36	33,948	Mill & FIll + ARAM + Remove and Replace	$228,075
2022	15500	50	Stanford	Seville Court	Main Street	Collector	253	37	9,361	Mill & FIll + ARAM + Remove and Replace	$62,236
2022	16280	40	Trask	Havenwood Dr	Barnett Way	Collector	356	36	12,816	Micro with Fiber + Remove and Replace	$51,264

MPAH - Appendix A				Forecasted Maintenance							City of Garden Grove, CA
	Limits of Work										
Fiscal Year	StreetID	Section ID	Street Name	Begin Street	End Street	Class	Length of Segment (ft)	Width of Segment (ft)	Pavement Area (sqft)	Type of Treatment	Cost of Treatment
2022	16300	50	Trask	Clinton Street	Roxey Drive	Collector	802	24	19,248	Micro with Fiber + Remove and Replace	$76,992
2022	16300	60	Trask	Roxey Drive	Lilly Street	Collector	665	24	15,960	Micro with Fiber + Remove and Replace	$62,510
2022	16310	90	Trask	Ranchero Place/Robyn Court	Fairview Street	Collector	508	24	12,192	Micro with Fiber + Remove and Replace	$47,752
2022	16330	70	Trask	Lanning Street	Newhope Street	Collector	906	30	27,180	Mill & FIll + ARAM + Remove and Replace	$289,114
2022	16340	10	Trask	Taft Street	Elizabeth Place	Collector	337	30	10,110	Mill & FIll + ARAM + Remove and Replace	$135,138
2022	16360	50	Trask	Mickey Street	Gilbert Street	Collector	325	30	9,750	Micro with Fiber + Remove and Replace	$39,000
2022	16370	10	Trask	Yockey Street	Garden Grove FWY	Collector	431	29	12,499	Mill & FIll + ARAM + Remove and Replace	$145,200
2022	16370	20	Trask	Garden Grove FWY	Magnolia Street	Collector	887	30	26,610	Micro with Fiber + Remove and Replace	$106,440
2022	17240	20	West	Ricky Avenue	Orangewood Avenue	Collector	842	30	25,260	Mill & FIll + ARAM + Remove and Replace	$288,140
2022	17280	10	West	Lampson Avenue	Morgan Lane/Emrys Avenue	Collector	528	31	16,368	Mill & FIll + ARAM + Remove and Replace	$213,004
2022	17370	50	Western	Anthony Avenue	Garden Grove Boulevard	Collector	410	31	12,710	Mill & FIll + ARAM + Remove and Replace	$143,519
2022	17460	10	Westminster	Brookhurst Street	Flower Street	Arterial	657	31	20,367	Micro with Fiber + Remove and Replace	$40,734
2022	17470	110	Westminster	A Better Way	West Street	Arterial	655	31	20,305	Mill & FIll + ARAM + Remove and Replace	$123,555
2022	17520	30	Westminster	Deodara Drive	Bushard Street	Arterial	635	33	20,955	Micro with Fiber + Remove and Replace	$41,910
2022	17880	40	Yockey	Enloe Circle	Enloe Avenue	Collector	49	35	1,715	Mill & FIll + ARAM + Remove and Replace	$10,682
2022	17880	50	Yockey	Enloe Avenue	Mays Avenue	Collector	349	39	13,611	Mill & FIll + ARAM + Remove and Replace	$73,343
2023	1120	10	9th	Acacia Parkway	Garden Grove Boulevard	Collector	660	40	26,400	Mill & FIll + ARAM + Remove and Replace	$144,716
2023	1320	10	Acacia Parkway	Euclid Street	Civic Center Drive	Collector	707	60	42,420	Mill & FIll + ARAM + Remove and Replace	$218,770
2023	3120	20	Brookhurst	Hummingbird Lane	Melody Park Drive	Arterial	256	50	12,800	Micro with Fiber + Remove and Replace	$58,010
2023	3760	30	Century	Walnut Street	Taft Street	Collector	532	77	40,964	Micro with Fiber + Remove and Replace	$84,386
2023	3910	40	Chapman	Western Avenue	City Border	Arterial	697	83	57,851	Micro with Fiber + Remove and Replace	$119,173
2023	3910	50	Chapman	City Border	Santa Rosalia Street	Arterial	286	39	11,154	Mill & FIll + ARAM + Remove and Replace	$63,475
2023	5890	80	Euclid	Woodbury Rd	Woodbury Rd	Arterial	52	34	1,768	ull Depth Relamation (CTB) + Remove and Replac	$18,211
2023	5890	100	Euclid	Blake Street	Cynthia Circle	Arterial	306	42	12,852	Micro with Fiber + Remove and Replace	$26,475
2023	6650	50	Garden Grove	Shackelford Lane	Casa Linda Lane	Arterial	660	44	29,040	Micro with Fiber + Remove and Replace	$59,822
2023	6680	20	Garden Grove	Civic Center Drive	7th Street	Arterial	360	35	12,600	Mill & FIll + ARAM + Remove and Replace	$75,791
2023	6730	100	Garden Grove	Safford Street	Newhope Street	Arterial	438	34	14,892	Mill & FIll + ARAM + Remove and Replace	$91,188
2023	6740	130	Garden Grove	Main Street	Lincoln Street	Arterial	608	44	26,752	Mill & FIll + ARAM + Remove and Replace	$154,167
2023	6750	40	Garden Grove	Cannery Street	Shackelford Lane	Arterial	214	34	7,276	Mill & FIll + ARAM + Remove and Replace	$43,504
2023	6750	50	Garden Grove	Shackelford Lane	Casa Linda Lane	Arterial	660	34	22,440	Micro with Fiber + Remove and Replace	$46,226
2023	6950	10	Gilbert	Katella Avenue	Maureen Drive	Collector	390	32	12,480	Mill & FIll + ARAM + Remove and Replace	$130,256
2023	6950	40	Gilbert	Vons Drive	Joyzelle Drive	Collector	288	32	9,216	Micro with Fiber + Remove and Replace	$37,377
2023	9170	20	Knott	Belgrave Avenue	Belgrave Avenue	Arterial	178	45	8,010	Mill & FIll + ARAM + Remove and Replace	$41,252
2023	9450	50	Lampson	City Border	Arrowhead Street	Collector	356	31	11,036	Mill & FIll + ARAM + Remove and Replace	$118,604
2023	9470	70	Lampson	Jerome street	Meade Street	Collector	360	17	6,120	Mill & FIll + ARAM + Remove and Replace	$65,331
2023	9560	20	Lampson	Choisser Road	Volkwood Street	Collector	853	19	16,207	Micro with Fiber + Remove and Replace	$66,773
2023	9700	60	Lampson	Arrowhead Street	Monroe Street	Collector	332	31	10,292	Mill & FIll + ARAM + Remove and Replace	$127,674
2023	10990	90	Magnolia	Ernest Fulsom Drive	Stanford Avenue	Arterial	745	32	23,840	Mill & FIll + ARAM + Remove and Replace	$149,417
2023	12110	50	Nelson	Gregory Lane	Stanford Avenue	Collector	247	38	9,386	Micro with Fiber + Remove and Replace	$19,335
2023	12270	40	Newland	Emerson Circle	Larson Avenue	Collector	225	62	13,950	Mill & FIll + ARAM + Remove and Replace	$84,012
2023	15270	10	Springdale	Vanguard Avenue	Laurelton Avenue	Collector	536	31	16,616	Mill & FIll + ARAM + Remove and Replace	$173,781
2023	15940	30	Taft	Mallard Drive	Teal Drive	Collector	300	34	10,200	Mill & FIll + ARAM + Remove and Replace	$63,266
2023	16290	40	Trask	G Grove FWY EB-Off Ramp	Harbor Boulevard	Collector	293	36	10,548	Micro with Fiber + Remove and Replace	$42,854
2023	16300	40	Trask	Laurel Street	Clinton Street	Collector	1,003	30	30,090	Micro with Fiber + Remove and Replace	$123,971
2023	16300	90	Trask	Ranchero Place/Robyn Court	Fairview Street	Collector	508	23	11,684	Micro with Fiber + Remove and Replace	$47,092
2023	16310	70	Trask	Lilly Street	Roberta Circle	Collector	377	24	9,048	Micro with Fiber + Remove and Replace	$36,501
2023	16670	10	Valley View	Chapman Avenue	Belgrave Avenue	Arterial	1,131	47	53,157	Micro with Fiber + Remove and Replace	$109,503
2023	16670	60	Valley View	22 Fwy WB Off Ramp	22 Fwy WB On Ramp	Arterial	684	87	59,508	Micro with Fiber + Remove and Replace	$122,586
2023	17310	20	West	Ricky Avenue	Orangewood Avenue	Collector	842	29	24,418	Micro with Fiber + Remove and Replace	$98,868
2023	17460	20	Westminster	Flower Street	Dawson Street/Hope Street	Arterial	657	31	20,367	Mill & FIll + ARAM + Remove and Replace	$107,828
2023	17460	30	Westminster	Dawson Street/Hope Street	Bowen Street	Arterial	937	81	75,897	Mill & FIll + ARAM + Remove and Replace	$407,288
2023	17500	100	Westminster	Newhope Street	A Better Way	Arterial	908	35	31,780	Mill & FIll + ARAM + Remove and Replace	$186,580
2023	17510	10	Westminster	Brookhurst Street	Flower Street	Arterial	657	32	21,024	Micro with Fiber + Remove and Replace	$43,309
2023	17510	20	Westminster	Flower Street	Dawson Street/Hope Street	Arterial	657	34	22,338	Micro with Fiber + Remove and Replace	$46,016

MPAH - Appendix A				Forecasted Maintenance							City of Garden Grove, CA
	Limits of Work										
Fiscal Year	StreetID	Section ID	Street Name	Begin Street	End Street	Class	Length of Segment (ft)	Width of Segment (ft)	Pavement Area (sqft)	Type of Treatment	Cost of Treatment
2023	17880	10	Yockey	Trask Avenue	Summercrest Circle	Collector	169	34	5,746	Mill & FIll + ARAM + Remove and Replace	$31,083
2024	1110	40	9th	Stanford Avenue	Stanford Avenue	Collector	145	40	5,800	Mill & FIll + ARAM + Remove and Replace	$30,766
2024	1300	20	Acacia Parkway	Arbor Court	Westlake Street	Collector	376	60	22,560	Micro with Fiber + Remove and Replace	$47,868
2024	1300	40	Acacia Parkway	Grove Avenue	Main Street	Collector	330	60	19,800	Micro with Fiber + Remove and Replace	$42,012
2024	1320	30	Acacia Parkway	7th Street	8th Street	Collector	330	60	19,800	Micro with Fiber + Remove and Replace	$42,012
2024	3120	10	Brookhurst	Skylark Boulevard	Hummingbird Lane	Arterial	532	49	26,068	Micro with Fiber + Remove and Replace	$55,311
2024	3170	100	Brookhurst	Trask Avenue	Garden Grove FWY	Arterial	327	66	21,582	Micro with Fiber + Remove and Replace	$45,793
2024	3200	50	Brookhurst	Joyzelle Drive	Montecito Plaza	Arterial	290	54	15,660	Micro with Fiber + Remove and Replace	$33,227
2024	3200	70	Brookhurst	Orangewood Avenue	Royal Palm Boulevard	Arterial	532	54	28,728	Micro with Fiber + Remove and Replace	$60,955
2024	3200	90	Brookhurst	Hill Road	Skylark Boulevard	Arterial	399	48	19,152	Micro with Fiber + Remove and Replace	$40,637
2024	3440	10	Cannery	Garden Grove Boulevard	Magnolia Street	Collector	806	61	49,166	Mill & FIll + ARAM + Remove and Replace	$275,954
2024	3900	20	Chapman	Emerald Street	Jasper Street	Arterial	632	42	26,544	Mill & FIll + ARAM + Remove and Replace	$295,011
2024	3940	10	Chapman	Stonegate Lane	Valley View Street	Collector	625	30	18,750	Mill & FIll + ARAM + Remove and Replace	$105,934
2024	4030	150	Chapman	Buaro Street	Plaza Alicante	Arterial	1,138	40	45,520	Micro with Fiber + Remove and Replace	$96,584
2024	4040	150	Chapman	Diane Street	Harris Street	Arterial	206	63	12,978	Micro with Fiber + Remove and Replace	$27,537
2024	5920	30	Euclid	Paloma Avenue	Century Boulevard	Arterial	433	35	15,155	Mill & FIll + ARAM + Remove and Replace	$81,966
2024	6000	50	Fairview	Downie Place	Bolivar Circle	Collector	762	18	13,716	Mill & FIll + ARAM + Remove and Replace	$141,472
2024	6700	10	Garden Grove	Haster Street	Garden Grove FWY	Arterial	411	66	27,126	Mill & FIll + ARAM + Remove and Replace	$143,891
2024	6710	60	Garden Grove	Lewis Street	Lewis Street	Arterial	89	31	2,759	Micro with Fiber + Remove and Replace	$5,854
2024	6750	80	Garden Grove	Gilbert Street	Abbott Court	Arterial	396	35	13,860	Micro with Fiber + Remove and Replace	$29,408
2024	6750	120	Garden Grove	Galway Street	Kerry Street	Arterial	1,288	34	43,792	Mill & FIll + ARAM + Remove and Replace	$243,353
2024	6750	130	Garden Grove	Kerry Street	Brookhurst Way	Arterial	124	40	4,960	Mill & FIll + ARAM + Remove and Replace	$28,318
2024	6990	40	Gilbert	Maryene Drive	Stanford Avenue	Collector	238	48	11,424	Micro with Fiber + Remove and Replace	$24,239
2024	7000	100	Gilbert	Bixby Avenue	Catherine Avenue	Collector	209	36	7,524	Mill & FIll + ARAM + Remove and Replace	$39,911
2024	7000	120	Gilbert	Arlene Avenue	Charlene Circle	Collector	307	34	10,438	Micro with Fiber + Remove and Replace	$22,147
2024	7010	40	Gilbert	Vons Drive	Joyzelle Drive	Collector	288	32	9,216	Micro with Fiber + Remove and Replace	$38,498
2024	7410	10	Harbor	City Border	Chapman Avenue	Arterial	1,322	36	47,592	Mill & FIll + ARAM + Remove and Replace	$264,470
2024	7490	60	Haster	Blue Spruce Avenue	Aspenwood Lane	Arterial	476	34	16,184	Micro with Fiber + Remove and Replace	$34,339
2024	8820	10	Katella	Brookhurst Street	Garden Drive	Arterial	805	18	14,490	Mill & FIll + ARAM + Remove and Replace	$173,515
2024	9170	10	Knott	Chapman Avenue	Belgrave Avenue	Arterial	964	35	33,740	Mill & FIll + ARAM + Remove and Replace	$178,975
2024	9440	30	Lampson	Industry Street	Monarch Street	Collector	634	31	19,654	Mill & FIll + ARAM + Remove and Replace	$208,803
2024	9470	50	Lampson	Leroy Avenue	Loraleen Street	Collector	279	18	5,022	Micro with Fiber + Remove and Replace	$20,719
2024	9610	10	Lampson	West Street	Merrill Street	Collector	275	24	6,600	Mill & FIll + ARAM + Remove and Replace	$80,018
2024	9630	10	Lampson	Euclid Street	Pepperwood Drive	Collector	126	32	4,032	Micro with Fiber + Remove and Replace	$16,843
2024	9710	20	Lampson	Edison Way	Industry Way	Collector	595	31	18,445	Micro with Fiber + Remove and Replace	$78,273
2024	10960	110	Magnolia	Acacia Avenue	Anthony Avenue	Arterial	333	41	13,653	Mill & FIll + ARAM + Remove and Replace	$75,870
2024	12200	10	Newhope	Garden Grove Boulevard	Stuart Drive	Collector	455	31	14,105	Micro with Fiber + Remove and Replace	$59,856
2024	12220	50	Newhope	Garden Grove FWY	Jola Avenue	Collector	298	30	8,940	Mill & FIll + ARAM + Remove and Replace	$94,845
2024	12240	40	Newland	Emerson Circle	Larson Avenue	Collector	225	62	13,950	Micro with Fiber + Remove and Replace	$29,599
2024	12240	50	Newland	Larson Avenue	Meadowbrook Avenue	Collector	171	61	10,431	Mill & FIll + ARAM + Remove and Replace	$55,332
2024	12260	60	Newland	Lomay Avenue	Westminster Boulevard	Collector	332	62	20,584	Micro with Fiber + Remove and Replace	$43,675
2024	15300	10	Springdale	Stanford Avenue	Garden Grove Boulevard	Collector	1,419	31	43,989	Mill & FIll + ARAM + Remove and Replace	$459,156
2024	16250	40	Trask	Garden Grove FWY WB-Off Ramp	Mickey Street	Collector	312	30	9,360	Micro with Fiber + Remove and Replace	$39,720
2024	16250	100	Trask	Erin Road	Donegal Drive	Collector	297	30	8,910	Micro with Fiber + Remove and Replace	$37,810
2024	16250	110	Trask	Donegal Drive	G Grove FWY WB Ramps	Collector	882	30	26,460	Mill & FIll + ARAM + Remove and Replace	$280,716
2024	17310	10	West	W Eleanor Dr	Ricky Ave	Collector	1,798	29	52,142	Mill & FIll + ARAM + Remove and Replace	$553,179
2024	17470	50	Westminster	City Limits	Parkwood Drive/Parsons Place	Arterial	297	31	9,207	Mill & FIll + ARAM + Remove and Replace	$49,112
2025	3140	20	Brookhurst	Emerson Avenue	Larson Avenue	Arterial	325	49	15,925	Mill & FIll + ARAM + Remove and Replace	$87,009
2025	3140	110	Brookhurst	Garden Grove FWY	G Grove FWY EB-Ramps	Arterial	415	55	22,825	Micro with Fiber + Remove and Replace	$49,883
2025	3360	30	Bushard	Mirage Avenue	Reading Avenue	Collector	280	64	17,920	Mill & FIll + ARAM + Remove and Replace	$133,133
2025	3760	10	Century	Garden Grove Boulevard	Westlake Street	Collector	365	33	12,045	Micro with Fiber + Remove and Replace	$26,324
2025	3900	40	Chapman	Onyx Street	Springdale Street	Arterial	702	42	29,484	Mill & FIll + ARAM + Remove and Replace	$443,729
2025	3900	60	Chapman	Lamplighter Street	Wildgoose Street	Arterial	893	42	37,506	Mill & FIll + ARAM + Remove and Replace	$592,858
2025	3930	20	Chapman	Emerald Street	Jasper Street	Arterial	632	42	26,544	Mill & FIll + ARAM + Remove and Replace	$403,543

MPAH - Appendix A				Forecasted Maintenance							City of Garden Grove, CA
	Limits of Work										
Fiscal Year	StreetID	Section ID	Street Name	Begin Street	End Street	Class	Length of Segment (ft)	Width of Segment (ft)	Pavement Area (sqft)	Type of Treatment	Cost of Treatment
2025	3970	160	Chapman	Harris Street	Ellen Street	Arterial	104	63	6,552	Mill & FIll + ARAM + Remove and Replace	$53,788
2025	3980	100	Chapman	Jacalene Lane	Robert Lane	Arterial	270	63	17,010	Micro with Fiber + Remove and Replace	$37,175
2025	4030	110	Chapman	Robert Lane	West Street	Arterial	813	63	51,219	Micro with Fiber + Remove and Replace	$111,937
2025	4760	30	Dale	Robinet Lane	Lampson Avenue	Collector	303	53	16,059	Micro with Fiber + Remove and Replace	$35,096
2025	5870	90	Euclid	Lampson Avenue	Main Street	Arterial	275	46	12,650	Micro with Fiber + Remove and Replace	$27,646
2025	5920	10	Euclid	Garden Grove Boulevard	Sherman Avenue	Arterial	669	35	23,415	Mill & FIll + ARAM + Remove and Replace	$185,061
2025	6640	50	Garden Grove	Sycamore Street	Fern Street	Arterial	334	37	12,358	Mill & FIll + ARAM + Remove and Replace	$96,301
2025	6640	70	Garden Grove	Monroe Street	Jefferson Street	Arterial	331	43	14,233	Mill & FIll + ARAM + Remove and Replace	$112,491
2025	6650	20	Garden Grove	Hazel Avenue	Lucille Avenue	Arterial	350	33	11,550	Micro with Fiber + Remove and Replace	$25,242
2025	6710	50	Garden Grove	Balfour Circle	Lewis Street	Arterial	163	47	7,661	Mill & FIll + ARAM + Remove and Replace	$60,256
2025	6730	50	Garden Grove	8th Street	Sandra Place	Arterial	102	34	3,468	Micro with Fiber + Remove and Replace	$7,579
2025	6730	70	Garden Grove	9th Street	Nina Place	Arterial	100	35	3,500	Mill & FIll + ARAM + Remove and Replace	$27,274
2025	6730	80	Garden Grove	Nina Place	Safford Street	Arterial	345	35	12,075	Mill & FIll + ARAM + Remove and Replace	$65,974
2025	6730	110	Garden Grove	Newhope Street	Lemonwood Lane	Arterial	615	35	21,525	Mill & FIll + ARAM + Remove and Replace	$161,974
2025	6740	10	Garden Grove	Brookhurst Street	Flower Street	Arterial	450	38	17,100	Micro with Fiber + Remove and Replace	$37,371
2025	6960	40	Gilbert	Skylark Boulevard	Cellini Avenue	Collector	759	35	26,565	Micro with Fiber + Remove and Replace	$58,057
2025	7000	50	Gilbert	Cellini Avenue	Chapman Avenue	Collector	361	62	22,382	Mill & FIll + ARAM + Remove and Replace	$171,418
2025	7480	40	Haster	Ascot Drive	Binnacle Avenue	Arterial	316	39	12,324	Micro with Fiber + Remove and Replace	$26,934
2025	7490	70	Haster	Aspenwood Lane	G Grove FWY WB Off-Ramp	Arterial	455	39	17,745	Mill & FIll + ARAM + Remove and Replace	$131,426
2025	8830	50	Katella	Barclay Drive	Brookhurst Street	Arterial	1,470	23	33,810	Micro with Fiber + Remove and Replace	$144,568
2025	9530	80	Lampson	Kathy Lane	West Street	Collector	276	31	8,556	Mill & FIll + ARAM + Remove and Replace	$137,248
2025	9570	20	Lampson	Jetty Street	Spinnaker Street	Collector	400	31	12,400	Mill & FIll + ARAM + Remove and Replace	$133,314
2025	9580	10	Lampson	Haster Street	Jetty Street	Collector	1,450	31	44,950	Mill & FIll + ARAM + Remove and Replace	$483,263
2025	9620	30	Lampson	George Street	Persimmons Circle	Collector	210	31	6,510	Mill & FIll + ARAM + Remove and Replace	$104,918
2025	9670	50	Lampson	Ocean Breeze Drive	Pleasant Place	Collector	355	18	6,390	Micro with Fiber + Remove and Replace	$27,154
2025	9740	20	Lampson	Chase Street	Topaz Street	Collector	1,411	26	36,686	Mill & FIll + ARAM + Remove and Replace	$200,441
2025	9750	40	Lampson	Saint Mark Street	Valley View Street	Collector	426	61	25,986	Micro with Fiber + Remove and Replace	$56,791
2025	10960	20	Magnolia	Blossom Avenue	Healey Drive	Arterial	746	34	25,364	Mill & FIll + ARAM + Remove and Replace	$200,465
2025	10970	10	Magnolia	Garden Grove Boulevard	Larson Avenue	Arterial	1,216	34	41,344	Micro with Fiber + Remove and Replace	$90,355
2025	11000	60	Magnolia	Timothy Lane	Marylee Drive	Arterial	258	60	15,480	Mill & FIll + ARAM + Remove and Replace	$125,898
2025	12370	10	Nutwood	Chapman Avenue	Paladium Avenue	Collector	519	37	19,203	Mill & FIll + ARAM + Remove and Replace	$151,477
2025	12370	20	Nutwood	Paladium Avenue	Allen Drive	Collector	639	35	22,365	Mill & FIll + ARAM + Remove and Replace	$174,709
2025	12370	60	Nutwood	Mahalo Way	Vic Place	Collector	164	39	6,396	Mill & FIll + ARAM + Remove and Replace	$51,651
2025	12620	40	Orangewood	Desmond Street	Gilbert Street	Collector	1,454	62	90,148	Micro with Fiber + Remove and Replace	$197,014
2025	12630	80	Orangewood	Biscayne Boulevard	Brookhurst Street	Collector	368	48	17,664	Micro with Fiber + Remove and Replace	$38,604
2025	15230	10	Springdale	Chapman Avenue	Vanguard Avenue	Collector	320	30	9,600	Micro with Fiber + Remove and Replace	$41,961
2025	15310	10	Springdale	Lampson Avenue	Stanford Avenue	Collector	1,198	30	35,940	Mill & FIll + ARAM + Remove and Replace	$392,729
2025	16250	50	Trask	Mickey Street	Gilbert Street	Collector	325	30	9,750	Mill & FIll + ARAM + Remove and Replace	$144,871
2025	16290	30	Trask	Garden Grove FWY	G Grove FWY EB-Off Ramp	Collector	333	31	10,323	Mill & FIll + ARAM + Remove and Replace	$110,984
2025	16300	30	Trask	Leda Lane	Laurel Street	Collector	348	30	10,440	Micro with Fiber + Remove and Replace	$45,632
2025	16310	20	Trask	G Grove FWY EB-Ramps	Leda Street	Collector	637	30	19,110	Micro with Fiber + Remove and Replace	$83,528
2025	16310	80	Trask	Roberta Circle	Ranchero Place/Robyn Court	Collector	292	24	7,008	Mill & FIll + ARAM + Remove and Replace	$74,984
2025	16350	10	Trask	Brookhurst Street	Flower Street	Collector	450	30	13,500	Mill & FIll + ARAM + Remove and Replace	$200,294
2025	16360	20	Trask	Pepperdine Lane	Whittier Lane	Collector	218	30	6,540	Mill & FIll + ARAM + Remove and Replace	$102,934
2025	17270	40	West	Dunklee Lane	Acacia Avenue	Collector	281	30	8,430	Micro with Fiber + Remove and Replace	$36,233
2025	17280	50	West	Acacia Avenue	Garden Grove Boulevard	Collector	544	30	16,320	Mill & FIll + ARAM + Remove and Replace	$242,493
2025	17450	80	Westminster	Livingston Meadows	Brookhurst Street	Arterial	801	29	23,229	Micro with Fiber + Remove and Replace	$50,766
2025	17470	100	Westminster	Newhope Street	A Better Way	Arterial	908	31	28,148	Micro with Fiber + Remove and Replace	$61,516
2025	17500	80	Westminster	Nadia Way	City Limits	Arterial	94	33	3,102	Micro with Fiber + Remove and Replace	$6,779
2026	3140	100	Brookhurst	Trask Avenue	Garden Grove FWY	Arterial	327	50	16,350	Micro with Fiber + Remove and Replace	$36,804
2026	3900	30	Chapman	Jasper Street	Onyx Street	Arterial	655	42	27,510	Mill & FIll + ARAM + Remove and Replace	$464,800
2026	3950	30	Chapman	Dale Street	City Border	Arterial	532	78	41,496	Micro with Fiber + Remove and Replace	$93,408
2026	6680	50	Garden Grove	8th Street	Sandra Place	Arterial	102	34	3,468	Mill & FIll + ARAM + Remove and Replace	$27,234
2026	6700	60	Garden Grove	Lewis Street	Lewis Street	Arterial	89	42	3,738	Mill & FIll + ARAM + Remove and Replace	$28,471

MPAH - Appendix A				Forecasted Maintenance							City of Garden Grove, CA
	Limits of Work										
Fiscal Year	StreetID	Section ID	Street Name	Begin Street	End Street	Class	Length of Segment (ft)	Width of Segment (ft)	Pavement Area (sqft)	Type of Treatment	Cost of Treatment
2026	6710	40	Garden Grove	Laird Street	Balfour Circle	Arterial	427	34	14,518	Micro with Fiber + Remove and Replace	$32,680
2026	6760	90	Garden Grove	Dale Street	Wilson Street	Arterial	178	33	5,874	Micro with Fiber + Remove and Replace	$13,222
2026	6980	10	Gilbert	Stanford Avenue	Garden Grove Boulevard	Collector	1,331	56	74,536	Micro with Fiber + Remove and Replace	$167,782
2026	7000	40	Gilbert	Skylark Boulevard	Cellini Avenue	Collector	759	38	28,842	Mill & FIll + ARAM + Remove and Replace	$233,201
2026	7370	40	Harbor	Lampson Avenue	Blue Spruce Avenue	Arterial	1,178	41	48,298	Mill & FIll + ARAM + Remove and Replace	$394,697
2026	7480	20	Haster	Tiller Avenue	Sirius Street	Arterial	264	39	10,296	Mill & FIll + ARAM + Remove and Replace	$83,329
2026	8800	50	Katella	Barclay Drive	Brookhurst Street	Arterial	1,470	17	24,990	Mill & FIll + ARAM + Remove and Replace	$384,622
2026	8840	30	Katella	MacMurray Street	Magnolia Street	Arterial	782	23	17,986	Mill & FIll + ARAM + Remove and Replace	$282,032
2026	9530	30	Lampson	George Street	Persimmons Circle	Collector	210	32	6,720	Mill & FIll + ARAM + Remove and Replace	$104,365
2026	9590	40	Lampson	Oertly Drive	Sungrove Circle	Collector	339	31	10,509	Micro with Fiber + Remove and Replace	$47,312
2026	9620	80	Lampson	Kathy Lane	West Street	Collector	276	30	8,280	Mill & FIll + ARAM + Remove and Replace	$134,548
2026	11000	70	Magnolia	Marylee Drive	Chapman Avenue	Arterial	274	81	22,194	Mill & FIll + ARAM + Remove and Replace	$179,624
2026	12110	10	Nelson	Lampson Avenue	Claussen Street	Collector	284	35	9,940	Mill & FIll + ARAM + Remove and Replace	$76,024
2026	12230	60	Newhope	Garden Grove Boulevard	Stuart Drive	Collector	455	31	14,105	Micro with Fiber + Remove and Replace	$62,477
2026	12240	90	Newland	Garden Grove FWY	Central Avenue	Collector	238	60	14,280	Mill & FIll + ARAM + Remove and Replace	$108,654
2026	15470	20	Stanford	Melody Drive	Abbott Street	Collector	150	37	5,550	Mill & FIll + ARAM + Remove and Replace	$44,874
2026	16250	80	Trask	Shapell Street	Galway Street	Collector	660	30	19,800	Micro with Fiber + Remove and Replace	$87,655
2026	16360	40	Trask	Garden Grove FWY WB-Off Ramp	Mickey Street	Collector	312	30	9,360	Micro with Fiber + Remove and Replace	$42,139
2026	17250	30	West	Daniel Avenue/Wilken Way	Samuel Drive	Collector	274	30	8,220	Mill & FIll + ARAM + Remove and Replace	$125,090
2026	17340	20	Western	City Border	Santa Rita Circle	Collector	882	30	26,460	Micro with Fiber + Remove and Replace	$119,124
2026	17470	40	Westminster	Rosita Place	City Limits	Arterial	198	31	6,138	Mill & FIll + ARAM + Remove and Replace	$49,435
2027	1110	50	9th	Stanford Avenue	Acacia Parkway	Collector	515	39	20,085	Micro with Fiber + Remove and Replace	$46,568
2027	3110	50	Brookhurst	Joyzelle Drive	Montecito Plaza	Arterial	290	49	14,210	Mill & FIll + ARAM + Remove and Replace	$117,476
2027	3790	30	Century	Walnut Street	Taft Street	Collector	532	77	40,964	Micro with Fiber + Remove and Replace	$94,977
2027	3920	60	Chapman	Santa Rosalia Street	City Border	Arterial	996	89	88,644	Mill & FIll + ARAM + Remove and Replace	$722,046
2027	3960	20	Chapman	Loraleen Street	Loraleen Street	Arterial	58	64	3,712	Mill & FIll + ARAM + Remove and Replace	$29,769
2027	3980	110	Chapman	Robert Lane	West Street	Arterial	813	63	51,219	Mill & FIll + ARAM + Remove and Replace	$410,761
2027	4730	20	Dale	City Border	Davmor avenue	Collector	1,405	64	89,920	Mill & FIll + ARAM + Remove and Replace	$740,466
2027	4730	30	Dale	Davmor Avenue	Orangewood Avenue	Collector	464	32	14,848	Mill & FIll + ARAM + Remove and Replace	$240,924
2027	4750	20	Dale	Linmar Meadows	Marylee Drive	Collector	105	49	5,145	Micro with Fiber + Remove and Replace	$11,929
2027	6000	20	Fairview	G Grove FWY EB-Off Ramp	City Limit	Collector	385	24	9,240	Mill & FIll + ARAM + Remove and Replace	$153,002
2027	6640	20	Garden Grove	Beach Boulevard	Court Street	Arterial	698	45	31,410	Micro with Fiber + Remove and Replace	$72,826
2027	6660	10	Garden Grove	Brookhurst Street	Flower Street	Arterial	450	42	18,900	Micro with Fiber + Remove and Replace	$43,821
2027	6680	110	Garden Grove	Newhope Street	Lemonwood Lane	Arterial	615	43	26,445	Mill & FIll + ARAM + Remove and Replace	$214,334
2027	6950	20	Gilbert	Maureen Drive	Dewey Drive	Collector	825	32	26,400	Micro with Fiber + Remove and Replace	$120,506
2027	6960	20	Gilbert	Royal Palm Boulevard	Shannon Avenue	Collector	855	32	27,360	Mill & FIll + ARAM + Remove and Replace	$450,604
2027	7000	70	Gilbert	Alwood Avenue	Blanche Avenue	Collector	366	35	12,810	Mill & FIll + ARAM + Remove and Replace	$102,368
2027	7390	90	Harbor	Woodbury Road	Quatro Avenue	Arterial	684	40	27,360	Mill & FIll + ARAM + Remove and Replace	$228,521
2027	9170	30	Knott	Belgrave Avenue	Lampson Avenue	Arterial	1,505	45	67,725	Micro with Fiber + Remove and Replace	$157,024
2027	9410	10	Lampson	Valley View Street	Chase Street	Collector	376	63	23,688	Mill & FIll + ARAM + Remove and Replace	$191,220
2027	9430	30	Lampson	Lamplighter Street	Green Willow Drive	Collector	674	32	21,568	Micro with Fiber + Remove and Replace	$50,006
2027	9470	30	Lampson	Lucille Avenue	Barbara Avenue	Collector	270	18	4,860	Micro with Fiber + Remove and Replace	$21,910
2027	9470	60	Lampson	Loraleen Street	Jerome Street	Collector	370	17	6,290	Micro with Fiber + Remove and Replace	$28,309
2027	9480	50	Lampson	Ocean Breeze Drive	Pleasant Place	Collector	355	18	6,390	Micro with Fiber + Remove and Replace	$29,631
2027	9520	20	Lampson	Pepperwood Drive	Walnut Avenue	Collector	284	19	5,396	Micro with Fiber + Remove and Replace	$25,022
2027	9580	20	Lampson	Jetty Street	Spinnaker Street	Collector	400	31	12,400	Micro with Fiber + Remove and Replace	$57,500
2027	9720	30	Lampson	Lamplighter Street	Green Willow Drive	Collector	674	33	22,242	Micro with Fiber + Remove and Replace	$51,569
2027	10960	60	Magnolia	Marie Lane	Lampson Avenue	Arterial	415	43	17,845	Mill & FIll + ARAM + Remove and Replace	$143,111
2027	10970	100	Magnolia	Mays Avenue	Hewitt Place	Arterial	650	32	20,800	Micro with Fiber + Remove and Replace	$48,226
2027	15250	20	Springdale	Santa Barbara Avenue	Santa Rita Avenue	Collector	514	30	15,420	Micro with Fiber + Remove and Replace	$71,504
2027	16250	120	Trask	G Grove FWY WB Ramps	Brookhurst Street	Collector	1,041	30	31,230	Mill & FIll + ARAM + Remove and Replace	$514,340
2027	16260	40	Trask	Cypress Street	Benton Street	Collector	659	30	19,770	Mill & FIll + ARAM + Remove and Replace	$323,997
2027	16280	10	Trask	Euclid Street	Elmwood Street	Collector	309	28	8,652	Mill & FIll + ARAM + Remove and Replace	$138,570
2027	16280	20	Trask	Elmwood Street	Ashwood Street	Collector	235	39	9,165	Micro with Fiber + Remove and Replace	$41,954

MPAH - Appendix A				Forecasted Maintenance							City of Garden Grove, CA
	Limits of Work										
Fiscal Year	StreetID	Section ID	Street Name	Begin Street	End Street	Class	Length of Segment (ft)	Width of Segment (ft)	Pavement Area (sqft)	Type of Treatment	Cost of Treatment
2027	16330	60	Trask	Lynwood Place	Lanning Street	Collector	128	30	3,840	Micro with Fiber + Remove and Replace	$17,510
2027	16350	40	Trask	Cypress Street	Benton Street	Collector	659	30	19,770	Mill & FIll + ARAM + Remove and Replace	$322,392
2027	17250	20	West	Cliffwood Avenue	Daniel Avenue/Wilken Way	Collector	320	30	9,600	Mill & FIll + ARAM + Remove and Replace	$151,797
2027	17270	20	West	Morgan Lane/Emrys Avenue	College Avenue	Collector	281	31	8,711	Micro with Fiber + Remove and Replace	$39,742
2028	2940	10	Bolsa	City Border	Starboard St	Arterial	791	37	29,267	Micro with Fiber + Remove and Replace	$69,893
2028	3110	20	Brookhurst	Aldgate Avenue	Dewey Drive	Arterial	370	49	18,130	Mill & FIll + ARAM + Remove and Replace	$149,683
2028	3110	60	Brookhurst	Montecito Plaza	Orangewood Avenue	Arterial	559	55	30,745	Mill & FIll + ARAM + Remove and Replace	$260,514
2028	3140	10	Brookhurst	Garden Grove Boulevard	Emerson Avenue	Arterial	335	41	13,735	Full Depth Relamation (CTB) + Mill & Fill (ARAM)	$119,941
2028	3140	130	Brookhurst	Woodbury Avenue/Traylor Way	Westminster Avenue	Arterial	1,119	49	54,831	Micro with Fiber + Remove and Replace	$130,942
2028	3170	10	Brookhurst	Garden Grove Boulevard	Emerson Avenue	Arterial	335	55	18,425	Full Depth Relamation (CTB) + Mill & Fill (ARAM)	$163,283
2028	3170	70	Brookhurst	Russell Ave	Russell Ave	Arterial	49	103	5,047	Micro with Fiber + Remove and Replace	$12,053
2028	3200	30	Brookhurst	Dewey Drive	Brookside Drive	Arterial	209	60	12,540	Full Depth Relamation (CTB) + Mill & Fill (ARAM)	$202,883
2028	3780	20	Century	Michael Rainford Circle	Dorothy Avenue	Collector	387	38	14,706	Full Depth Relamation (CTB) + Mill & Fill (ARAM)	$127,621
2028	3920	50	Chapman	City Border	Santa Rosalia Street	Arterial	286	34	9,724	Mill & FIll + ARAM + Remove and Replace	$81,136
2028	5880	100	Euclid	Bixler Circle	Chapman Avenue	Arterial	494	35	17,290	Mill & FIll + ARAM + Remove and Replace	$145,782
2028	5890	20	Euclid	Sherman Avenue	Paloma Avenue	Arterial	656	32	20,992	Mill & FIll + ARAM + Remove and Replace	$175,154
2028	6010	10	Fairview	Trask Avenue	Avalon Lane	Collector	583	24	13,992	Micro with Fiber + Remove and Replace	$66,829
2028	6030	60	Fairview	Bolivar Circle	Ranchero Way	Collector	256	20	5,120	Micro with Fiber + Remove and Replace	$24,454
2028	6030	70	Fairview	Ranchero Way	Trask Avenue	Collector	307	19	5,833	Full Depth Relamation (CTB) + Mill & Fill (ARAM)	$105,188
2028	6640	10	Garden Grove	City Border	Beach Boulevard	Arterial	451	44	19,844	Full Depth Relamation (CTB) + Mill & Fill (ARAM)	$175,858
2028	6650	40	Garden Grove	Cannery Street	Shackelford Lane	Arterial	214	34	7,276	Full Depth Relamation (CTB) + Mill & Fill (ARAM)	$62,291
2028	6710	70	Garden Grove	Lewis Street	Siemon Street	Arterial	676	31	20,956	Micro with Fiber + Remove and Replace	$50,045
2028	6750	20	Garden Grove	Hazel Avenue	Lucille Avenue	Arterial	350	45	15,750	Micro with Fiber + Remove and Replace	$37,613
2028	8810	60	Katella	Faye Avenue	Palmwood Drive	Arterial	740	17	12,580	Full Depth Relamation (CTB) + Mill & Fill (ARAM)	$215,390
2028	9160	70	Knott	Stanford Avenue	Acacia Avenue	Arterial	1,065	35	37,275	Micro with Fiber + Remove and Replace	$89,017
2028	9470	20	Lampson	Hazel Avenue	Lucille Avenue	Collector	270	18	4,860	Micro with Fiber + Remove and Replace	$22,568
2028	9520	50	Lampson	Pine Street	Elmwood Street	Collector	332	19	6,308	Full Depth Relamation (CTB) + Mill & Fill (ARAM)	$107,629
2028	9530	70	Lampson	Woodland Lane	Kathy Lane	Collector	555	31	17,205	Full Depth Relamation (CTB) + Mill & Fill (ARAM)	$297,178
2028	9630	70	Lampson	Lee Lane	Oakwood Street	Collector	345	19	6,555	Full Depth Relamation (CTB) + Mill & Fill (ARAM)	$118,756
2028	9680	60	Lampson	Loraleen Street	Jerome Street	Collector	370	17	6,290	Micro with Fiber + Remove and Replace	$30,042
2028	9750	10	Lampson	City Border	Manley Street	Collector	244	26	6,344	Full Depth Relamation (CTB) + Mill & Fill (ARAM)	$55,054
2028	15250	30	Springdale	Santa Rita Avenue	Chapman Avenue	Collector	421	30	12,630	Micro with Fiber + Remove and Replace	$59,318
2028	16240	10	Trask	Yockey Street	Garden Grove FWY	Collector	431	30	12,930	Full Depth Relamation (CTB) + Mill & Fill (ARAM)	$234,251
2028	16250	10	Trask	Magnolia Street	Pepperdine Lane	Collector	356	33	11,748	Full Depth Relamation (CTB) + Mill & Fill (ARAM)	$204,884
2028	16250	90	Trask	Galway Street	Erin Road	Collector	290	31	8,990	Micro with Fiber + Remove and Replace	$42,246
2028	16310	40	Trask	Laurel Street	Clinton Street	Collector	1,003	31	31,093	Full Depth Relamation (CTB) + Mill & Fill (ARAM)	$530,956
2028	16310	60	Trask	Roxey Drive	Lilly Street	Collector	665	23	15,295	Full Depth Relamation (CTB) + Mill & Fill (ARAM)	$271,073
2028	16670	80	Valley View	Garden Grove Boulevard	City Border	Arterial	147	100	14,700	Micro with Fiber + Remove and Replace	$35,105
2028	17240	10	West	W Eleanor Dr	Ricky Ave	Collector	1,798	29	52,142	Micro with Fiber + Remove and Replace	$249,041
2028	17460	40	Westminster	Bowen Street	RD Border	Arterial	435	79	34,365	Micro with Fiber + Remove and Replace	$82,067
2028	17470	60	Westminster	Parkwood Drive/Parsons Place	Hala Way	Arterial	179	43	7,697	Micro with Fiber + Remove and Replace	$18,381
2028	17500	40	Westminster	Rosita Place	City Limits	Arterial	198	33	6,534	Mill & FIll + ARAM + Remove and Replace	$55,092

Local - Appendix A				Forecasted Maintenance							City of Garden Grove, CA
	Limits of Work										
Fiscal Year	StreetID	Section ID	Street Name	Begin Street	End Street	Class	Length of Segment (ft)	Width of Segment (ft)	Pavement Area (sqft)	Type of Treatment	Cost of Treatment
2022	1280	10	Acacia Avenue	West Street	Dead End	Local	380	38	14,440	Mill & FIll + ARAM + Remove and Replace	$81,853
2022	1390	10	Adeline	Christine Lane	Loretta Circle	Local	302	35	10,570	Mill & FIll + ARAM + Remove and Replace	$59,916
2022	1390	20	Adeline	Loretta Circle	Rea Circle	Local	294	36	10,584	Mill & FIll + ARAM + Remove and Replace	$58,884
2022	1480	10	Adrian	Dead End	Blue Spruce Avenue	Local	482	35	16,870	Mill & FIll + ARAM + Remove and Replace	$103,893
2022	1830	20	Ann Cross	Agnes Stanley Street	Dead End	Local	424	36	15,264	Micro with Fiber + Remove and Replace	$30,528
2022	1880	20	Anthony	Topaz Street	Amethyst Street	Local	261	36	9,396	Mill & FIll + ARAM + Remove and Replace	$60,166
2022	2020	40	Aspenwood Ln	Volkwood Street	Forest Drive	Local	169	36	6,084	Mill & FIll + ARAM + Remove and Replace	$38,107
2022	2020	90	Aspenwood Ln	Firebrand Circle	Haster Street	Local	266	36	9,576	Micro with Fiber + Remove and Replace	$19,152
2022	2130	10	Bailey	Tiffany Avenue	Marietta Avenue	Local	521	40	20,840	Mill & FIll + ARAM + Remove and Replace	$109,379
2022	2170	10	Balos	Bestel Avenue	Trask Avenue	Local	787	36	28,332	Mill & FIll + ARAM + Remove and Replace	$160,599
2022	2180	20	Bangor	Falcon Lane	Cadet Avenue	Local	290	37	10,730	Micro with Fiber + Remove and Replace	$21,460
2022	2350	60	Bartlett	Holland Avenue	Belgrave Avenue	Local	1,034	40	41,360	Mill & FIll + ARAM + Remove and Replace	$209,841
2022	2360	10	Bartlett	Dead End	Stanford Avenue	Local	240	35	8,400	Mill & FIll + ARAM + Remove and Replace	$44,088
2022	2560	10	Betty	Jerry Lane	Schrandt Drive	Local	377	36	13,572	Mill & FIll + ARAM + Remove and Replace	$75,508
2022	2600	10	Binnacle	Haster Street	Adrian Street	Local	319	35	11,165	Micro with Fiber + Remove and Replace	$22,330
2022	2670	40	Bixby	Lambert Circle	Peacock Court	Local	144	36	5,184	Micro with Fiber + Remove and Replace	$10,368
2022	2720	20	Blackmer	Apia Dr	Santa Catalina Avenue	Local	125	39	4,875	Mill & FIll + ARAM + Remove and Replace	$30,534
2022	2730	20	Blackmer	Trinette Avenue	Cerulean Avenue	Local	258	40	10,320	Mill & FIll + ARAM + Remove and Replace	$67,528
2022	2740	10	Blackthorn	Lampson Avenue	Stanford Avenue	Local	1,329	36	47,844	Mill & FIll + ARAM + Remove and Replace	$272,877
2022	2850	20	Blue Spruce	Choisser Road	Sweetbriar Drive	Local	276	35	9,660	Mill & FIll + ARAM + Remove and Replace	$52,053
2022	3010	20	Bowen	Traylor Way	Cypress Street	Local	229	36	8,244	Micro with Fiber + Remove and Replace	$16,488
2022	3070	20	Boyd	Treva Circle	Hazel Street	Local	233	37	8,621	Mill & FIll + ARAM + Remove and Replace	$51,282
2022	3300	10	Buena	Gloria Street	Pearce Street	Local	290	36	10,440	Mill & FIll + ARAM + Remove and Replace	$57,717
2022	3410	40	Candy	Janette Lane	Jennifer Lane	Local	262	35	9,170	Mill & FIll + ARAM + Remove and Replace	$56,152
2022	3430	10	Candy	West Street	Timmy Lane	Local	267	35	9,345	Micro with Fiber + Remove and Replace	$18,690
2022	3500	30	Cardinal Avenue	Partridge Street	Roxey Drive	Local	263	36	9,468	Mill & FIll + ARAM + Remove and Replace	$50,024
2022	3680	20	Catherine	Eneo Place	Dead End	Local	854	36	30,744	Mill & FIll + ARAM + Remove and Replace	$153,721
2022	3800	20	Cerulean	Fairchild Street	Blackmer Street	Local	260	40	10,400	Mill & FIll + ARAM + Remove and Replace	$57,860
2022	3800	30	Cerulean	Blackmer Street	Tunstall Street	Local	503	40	20,120	Mill & FIll + ARAM + Remove and Replace	$118,979
2022	4170	20	Choisser	Citruswood Avenue	Lampson Avenue	Local	276	35	9,660	Micro with Fiber + Remove and Replace	$19,320
2022	4280	40	Clinton	Bayhill Court	Westminster Avenue	Local	508	40	20,320	Micro with Fiber + Remove and Replace	$40,640
2022	4400	30	College	Dungan Lane	Dead End	Local	568	35	19,880	Mill & FIll + ARAM + Remove and Replace	$103,645
2022	4420	10	Comstock	Strathmore Drive	Pratt Street	Local	866	36	31,176	Mill & FIll + ARAM + Remove and Replace	$161,446
2022	4520	10	Corvette	Dead End	Mercedes Circle	Local	182	36	6,552	Micro with Fiber + Remove and Replace	$13,104
2022	4520	20	Corvette	Mercedes Circle	Healey Drive	Local	334	36	12,024	Mill & FIll + ARAM + Remove and Replace	$76,995
2022	4920	30	Deanann	Orrey Place	Kern Avenue	Local	282	36	10,152	Mill & FIll + ARAM + Remove and Replace	$63,942
2022	4930	20	Debbie	Reva Drive	Dead End	Local	226	36	8,136	Micro with Fiber + Remove and Replace	$16,272
2022	5030	10	Dewey	Gilbert Street	Endry Street	Local	323	36	11,628	Mill & FIll + ARAM + Remove and Replace	$62,251
2022	5230	10	Donna	Robert Lane	Kathy Lane	Local	266	35	9,310	Mill & FIll + ARAM + Remove and Replace	$50,819
2022	5250	10	Dorada	Dead End	George Street	Local	437	36	15,732	Mill & FIll + ARAM + Remove and Replace	$83,671
2022	5300	10	Downie	Lilly Street	Lilly Street	Local	132	34	4,488	Mill & FIll + ARAM + Remove and Replace	$29,995
2022	5310	10	Downie	Ranchero Place	Stephens Avenue	Local	209	35	7,315	Mill & FIll + ARAM + Remove and Replace	$44,537
2022	5310	20	Downie	Stephens Avenue	Fairview Street	Local	265	35	9,275	Mill & FIll + ARAM + Remove and Replace	$49,329
2022	5410	20	Dunklee	Arletta Circle	Spinnaker Street	Local	840	39	32,760	Micro with Fiber + Remove and Replace	$65,520
2022	5500	10	Edwina	Ohmer Way	Dottie Circle	Local	182	35	6,370	Micro with Fiber + Remove and Replace	$12,740
2022	5590	10	Ellen	Chapman Avenue	Marian Drive	Local	822	37	30,414	Micro with Fiber + Remove and Replace	$60,828
2022	5620	20	Elmer	Yana Drive	Wasco Road	Local	265	35	9,275	Mill & FIll + ARAM + Remove and Replace	$48,355
2022	6420	20	Forbes	Corporate Drive	Euclid Street	Local	345	39	13,455	Mill & FIll + ARAM + Remove and Replace	$83,333
2022	6530	20	Gail	Daniel Avenue	Samuel Drive	Local	270	34	9,180	Micro with Fiber + Remove and Replace	$18,360
2022	6570	50	Galway	Central Avenue	Imperial Avenue	Local	332	37	12,284	Micro with Fiber + Remove and Replace	$24,568
2022	7080	10	Glendora	Mallard Drive	Woodbury Road	Local	621	34	21,114	Mill & FIll + ARAM + Remove and Replace	$115,990
2022	7420	10	Harcourt	Maureen Drive	Melba Drive	Local	267	35	9,345	Mill & FIll + ARAM + Remove and Replace	$61,475
2022	7430	10	Harmony	Geraldine Road	Roads End	Local	258	33	8,514	Micro with Fiber + Remove and Replace	$17,028
2022	7440	10	Harper	Laurel Street	Westminster Avenue	Local	1,321	36	47,556	Micro with Fiber + Remove and Replace	$95,112

Local - Appendix A				Forecasted Maintenance							City of Garden Grove, CA
	Limits of Work										
Fiscal Year	StreetID	Section ID	Street Name	Begin Street	End Street	Class	Length of Segment (ft)	Width of Segment (ft)	Pavement Area (sqft)	Type of Treatment	Cost of Treatment
2022	7520	10	Havenwood	Dead End	Trask Avenue	Local	1,039	39	40,521	Mill & FIll + ARAM + Remove and Replace	$214,093
2022	7640	30	Healey	Cunningham Lane	Corvette Street	Local	360	36	12,960	Micro with Fiber + Remove and Replace	$25,920
2022	7670	10	Heather	Spinnaker Street	Hilton Street	Local	270	35	9,450	Micro with Fiber + Remove and Replace	$18,900
2022	7730	10	Hester	Bixby Avenue	Catherine Avenue	Local	473	36	17,028	Mill & FIll + ARAM + Remove and Replace	$107,845
2022	8330	20	Janet	Twintree Avenue	Lampson Avenue	Local	788	35	27,580	Mill & FIll + ARAM + Remove and Replace	$150,545
2022	8350	10	Janette	Orangewood Avenue	Daniel Avenue	Local	855	34	29,070	Mill & FIll + ARAM + Remove and Replace	$163,765
2022	8420	30	Jefferson	Wynant Drive	Sunnyvale Avenue	Local	322	36	11,592	Mill & FIll + ARAM + Remove and Replace	$69,360
2022	8510	10	Jerome	Lenore Drive	Mayrene Drive	Local	783	36	28,188	Mill & FIll + ARAM + Remove and Replace	$164,716
2022	8520	20	Jerry	Walnut Avenue	Pine Street	Local	511	36	18,396	Mill & FIll + ARAM + Remove and Replace	$106,209
2022	8540	40	Jerry	Epsilon Street	Zeta Street	Local	294	36	10,584	Mill & FIll + ARAM + Remove and Replace	$71,107
2022	8580	10	Jewel	Wilken Way	Dead end	Local	180	35	6,300	Micro with Fiber + Remove and Replace	$12,600
2022	8620	60	John	Kathy Lane	Morgan Lane	Local	286	35	10,010	Micro with Fiber + Remove and Replace	$20,020
2022	8690	10	Joy	Acacia Avenue	Pearl Street	Local	331	45	14,895	Mill & FIll + ARAM + Remove and Replace	$94,336
2022	8850	10	Kathy	Dead End	Orangewood Avenue	Local	595	34	20,230	Micro with Fiber + Remove and Replace	$40,460
2022	8870	10	Kathy	Samuel Drive	Donna Lane	Local	863	36	31,068	Micro with Fiber + Remove and Replace	$62,136
2022	8910	10	Katy	Dead End	Morrie Lane	Local	156	35	5,460	Micro with Fiber + Remove and Replace	$10,920
2022	9030	20	Kern	Jessica Street	Lake Street	Local	285	34	9,690	Micro with Fiber + Remove and Replace	$19,380
2022	9100	20	Killarney	Rd Border	Garnet Street	Local	1,061	35	37,135	Mill & FIll + ARAM + Remove and Replace	$187,106
2022	9240	10	La Grand	Vinevale Stret	Homeway Drive	Local	276	35	9,660	Mill & FIll + ARAM + Remove and Replace	$59,829
2022	9290	10	Laird	Garden Grove Boulevard	City Limit	Local	328	35	11,480	Mill & FIll + ARAM + Remove and Replace	$60,655
2022	9330	20	Lambert	Adeline Avenue	Janet Circle	Local	1,014	35	35,490	Mill & FIll + ARAM + Remove and Replace	$197,448
2022	9900	10	Laurel	Harper Street	Westminster Avenue	Local	1,320	35	46,200	Micro with Fiber + Remove and Replace	$92,400
2022	10130	20	Lenore	Ohmer Way	Mabee Circle	Local	225	34	7,650	Micro with Fiber + Remove and Replace	$15,300
2022	10140	20	Lenore	Lambert Circle	Jane Drive	Local	452	35	15,820	Micro with Fiber + Remove and Replace	$31,640
2022	10350	10	Linnert	Mays Avenue	Ingram Avenue	Local	1,126	34	38,284	Micro with Fiber + Remove and Replace	$76,568
2022	10500	10	Loretta	Adeline Avenue	Dead End	Local	242	35	8,470	Mill & FIll + ARAM + Remove and Replace	$54,237
2022	10730	10	Mac	Orangewood Avenue	Hopi Road	Local	700	33	23,100	Mill & FIll + ARAM + Remove and Replace	$154,386
2022	11020	10	Mahalo	Nutwood Street	Mahalo Circle	Local	265	35	9,275	Mill & FIll + ARAM + Remove and Replace	$50,303
2022	11100	10	Mallard	Cypress Street	Glendora Street	Local	280	33	9,240	Mill & FIll + ARAM + Remove and Replace	$61,754
2022	11150	20	Manley	Trinette Avenue	Stanford Avenue	Local	555	39	21,645	Mill & FIll + ARAM + Remove and Replace	$109,059
2022	11220	10	Margie	Orangewood Avenue	Daniel Avenue	Local	855	35	29,925	Mill & FIll + ARAM + Remove and Replace	$182,197
2022	11250	20	Marietta	Vera Street	Tunstall Street	Local	307	38	11,666	Mill & FIll + ARAM + Remove and Replace	$63,271
2022	11440	20	Mayrene	Ohmer Way	Gilbert Street	Local	554	35	19,390	Micro with Fiber + Remove and Replace	$38,780
2022	11450	20	Mays	Lorna Street	Riata Street	Local	293	38	11,134	Micro with Fiber + Remove and Replace	$22,268
2022	11470	30	Mays	Linnert Street	La Vaughn Street	Local	267	34	9,078	Mill & FIll + ARAM + Remove and Replace	$49,870
2022	11850	10	Monarch	Chapman Avenue	Anaconda Street	Local	2,118	49	103,782	Mill & FIll + ARAM + Remove and Replace	$646,398
2022	11870	10	Monroe	Lampson Avenue	Killarney Road	Local	290	35	10,150	Micro with Fiber + Remove and Replace	$20,300
2022	11940	20	Morgan	Donna Lane	Candy Lane	Local	410	35	14,350	Micro with Fiber + Remove and Replace	$28,700
2022	12290	10	Nichols	Dead End	Casa Linda Lane	Local	486	35	17,010	Mill & FIll + ARAM + Remove and Replace	$98,802
2022	12360	10	Norma	Dead End	John Avenue	Local	485	35	16,975	Mill & FIll + ARAM + Remove and Replace	$101,569
2022	12360	20	Norma	John Avenue	Brookshire Avenue	Local	295	35	10,325	Mill & FIll + ARAM + Remove and Replace	$53,830
2022	12410	10	Oakwood	Sherman Avenue	Paloma Avenue	Local	260	36	9,360	Micro with Fiber + Remove and Replace	$18,720
2022	12420	30	Oasis	Kerry Street	Forsyth Lane	Local	805	34	27,370	Mill & FIll + ARAM + Remove and Replace	$173,346
2022	12430	10	Ocean Breeze	Lampson Avenue	Lenore Drive	Local	525	36	18,900	Mill & FIll + ARAM + Remove and Replace	$100,520
2022	12470	10	Ohmer	Lenore Drive	Edwina Lane	Local	475	35	16,625	Mill & FIll + ARAM + Remove and Replace	$86,093
2022	12480	10	Old Fashion	La Dona Drive	Patricia Drive	Local	770	36	27,720	Micro with Fiber + Remove and Replace	$55,440
2022	12510	20	Oma	Gill Drive	Montclair Court	Local	288	35	10,080	Mill & FIll + ARAM + Remove and Replace	$62,783
2022	12710	20	Overman	Rugh Street	Mount Drive	Local	265	34	9,010	Micro with Fiber + Remove and Replace	$18,020
2022	12880	50	Paloma Ave	Sandra Place	Nina Place	Local	330	36	11,880	Mill & FIll + ARAM + Remove and Replace	$64,015
2022	12890	10	Paloma Ave	Newhope Street	Rockinghorse Road	Local	1,455	35	50,925	Mill & FIll + ARAM + Remove and Replace	$279,756
2022	13020	80	Parliament	Ivanhoe Street	Palmwood Drive	Local	268	34	9,112	Micro with Fiber + Remove and Replace	$18,224
2022	13100	30	Patricia	Old Fashion Way	Medina Drive	Local	264	36	9,504	Mill & FIll + ARAM + Remove and Replace	$61,191
2022	13280	10	Pickett	George Street	Glen Street	Local	365	34	12,410	Micro with Fiber + Remove and Replace	$24,820
2022	13300	10	Pine	Lampson Avenue	College Avenue	Local	661	41	27,101	Micro with Fiber + Remove and Replace	$54,202

Local - Appendix A				Forecasted Maintenance							City of Garden Grove, CA
	Limits of Work										
Fiscal Year	StreetID	Section ID	Street Name	Begin Street	End Street	Class	Length of Segment (ft)	Width of Segment (ft)	Pavement Area (sqft)	Type of Treatment	Cost of Treatment
2022	13310	10	Pinto	Mustang	Drive	Local	788	35	27,580	Mill & FIll + ARAM + Remove and Replace	$176,606
2022	13330	10	Pleasant	Lampson Avenue	Lenore Drive	Local	498	36	17,928	Mill & FIll + ARAM + Remove and Replace	$118,565
2022	13330	30	Pleasant	Halekulani Drive	Lanakila Lane	Local	215	34	7,310	Micro with Fiber + Remove and Replace	$14,620
2022	13440	10	Pratt	Roxbury Road	Comstock Road	Local	288	35	10,080	Mill & FIll + ARAM + Remove and Replace	$59,255
2022	13480	10	Purdy	Lariat Avenue	Hewitt Lane	Local	279	35	9,765	Mill & FIll + ARAM + Remove and Replace	$53,986
2022	13690	10	Ranchero	Gloria Street	Pearce Street	Local	384	32	12,288	Micro with Fiber + Remove and Replace	$24,576
2022	13820	10	Reva	Waverly Drive	9th Street	Local	511	32	16,352	Mill & FIll + ARAM + Remove and Replace	$104,709
2022	13950	40	Robert	Donna Lane	Candy Lane	Local	348	34	11,832	Mill & FIll + ARAM + Remove and Replace	$64,171
2022	13960	20	Robert	John Avenue	Brookshire Avenue	Local	331	34	11,254	Mill & FIll + ARAM + Remove and Replace	$73,639
2022	14030	30	Rockinghorse	Paloma Avenue	Banner Drive	Local	354	34	12,036	Mill & FIll + ARAM + Remove and Replace	$76,229
2022	14050	20	Rosanna	Vinevale Street	Motz Street	Local	641	34	21,794	Mill & FIll + ARAM + Remove and Replace	$132,691
2022	14060	20	Roselee	McMichael Drive	Brownlee Road	Local	1,146	34	38,964	Mill & FIll + ARAM + Remove and Replace	$203,140
2022	14090	20	Roxey	Gloria Street	Pearce Street	Local	290	33	9,570	Mill & FIll + ARAM + Remove and Replace	$57,931
2022	14250	10	Safford	Garden Grove Boulevard	Newell Street	Local	731	35	25,585	Micro with Fiber + Remove and Replace	$51,170
2022	14270	10	Sail	Dead End	Melric Avenue	Local	494	32	15,808	Mill & FIll + ARAM + Remove and Replace	$92,927
2022	14350	20	Salinaz	Malibu Street	Newhope Street	Local	607	34	20,638	Mill & FIll + ARAM + Remove and Replace	$106,874
2022	14450	10	Sandra Place	Garden Grove Boulevard	Paloma Avenue	Local	1,328	34	45,152	Mill & FIll + ARAM + Remove and Replace	$254,363
2022	14460	10	Santa Barbara	Bartlett Street	Fairchild Street	Local	1,445	38	54,910	Micro with Fiber + Remove and Replace	$109,820
2022	14540	20	Santa Catalina	Winton Street	Tunstall Street	Local	258	37	9,546	Micro with Fiber + Remove and Replace	$19,092
2022	14540	40	Santa Catalina	Saint Mark Street	Valley View Street	Local	1,344	36	48,384	Mill & FIll + ARAM + Remove and Replace	$321,675
2022	15520	20	Stanford	Safford Street East	Dead End	Local	136	34	4,624	Micro with Fiber + Remove and Replace	$9,248
2022	15570	20	Starboard	Henderson Avenue	Melric Avenue	Local	713	37	26,381	Micro with Fiber + Remove and Replace	$52,762
2022	15600	10	Steele	La Dona Drive	Vickers Drive	Local	268	33	8,844	Mill & FIll + ARAM + Remove and Replace	$58,489
2022	15760	10	Sungrove	Willowood Avenue	Lampson Avenue	Local	420	32	13,440	Mill & FIll + ARAM + Remove and Replace	$81,829
2022	15780	20	Sungrove	El Rey Place	Garden Grove Boulevard	Local	459	33	15,147	Mill & FIll + ARAM + Remove and Replace	$97,522
2022	16060	10	Terry	Dead End	Bonser Avenue	Local	148	33	4,884	Mill & FIll + ARAM + Remove and Replace	$32,642
2022	16120	20	Timmy	Reva Drive	Dead End	Local	226	32	7,232	Mill & FIll + ARAM + Remove and Replace	$47,828
2022	16130	10	Timmy	Candy Lane	Dead End	Local	296	34	10,064	Micro with Fiber + Remove and Replace	$20,128
2022	16200	10	Tours	Clinton Street	Bordeaux Street	Local	268	33	8,844	Mill & FIll + ARAM + Remove and Replace	$58,798
2022	16440	30	Trinette	Garnet Street	Topaz Street	Local	260	33	8,580	Mill & FIll + ARAM + Remove and Replace	$56,142
2022	16450	10	Trinette	Amethyst Street	Sylvan Street	Local	770	33	25,410	Micro with Fiber + Remove and Replace	$50,820
2022	16540	20	Tunstall	Stanford Avenue	Park Avenue	Local	371	37	13,727	Mill & FIll + ARAM + Remove and Replace	$75,409
2022	16540	40	Tunstall	Tiffany Avenue	Carousel Circle	Local	258	37	9,546	Mill & FIll + ARAM + Remove and Replace	$52,441
2022	16910	10	Village	City Border	Garden Grove Boulevard	Local	340	43	14,620	Mill & FIll + ARAM + Remove and Replace	$86,966
2022	16950	10	Volkwood	Twintree Lane	Willowood Avenue	Local	284	33	9,372	Micro with Fiber + Remove and Replace	$18,744
2022	17190	60	Waverly	Reva Drive	True Way	Local	389	31	12,059	Mill & FIll + ARAM + Remove and Replace	$67,090
2022	17600	20	Wilson	Papaya Lane	Larson Avenue	Local	400	37	14,800	Mill & FIll + ARAM + Remove and Replace	$79,750
2022	17620	10	Winton	Santa Catalina Avenue	Santa Rita Avenue	Local	936	31	29,016	Mill & FIll + ARAM + Remove and Replace	$158,384
2022	17620	40	Winton	Vanguard Avenue	Belgrave Avenue	Local	841	34	28,594	Mill & FIll + ARAM + Remove and Replace	$155,080
2022	17660	10	Woodbury	Taft Street	Mills Road	Local	260	33	8,580	Mill & FIll + ARAM + Remove and Replace	$49,536
2022	17670	40	Woodbury	Barnett Way	Libby Lane	Local	299	34	10,166	Mill & FIll + ARAM + Remove and Replace	$54,424
2022	17770	10	Wynant	Dead End	Stanford Avenue	Local	515	34	17,510	Mill & FIll + ARAM + Remove and Replace	$110,285
2022	17800	20	Yana	Elmer Lane	Adah Street	Local	270	32	8,640	Mill & FIll + ARAM + Remove and Replace	$57,140
2022	17810	10	Yana	Dead End	Davmor Avenue	Local	155	32	4,960	Micro with Fiber + Remove and Replace	$9,920
2023	1080	10	8th	Acacia Parkway	Garden Grove Boulevard	Local	660	40	26,400	Mill & FIll + ARAM + Remove and Replace	$158,990
2023	1290	10	Acacia Avenue	Dungan Lane	Buaro Street	Local	656	37	24,272	Mill & FIll + ARAM + Remove and Replace	$148,800
2023	1350	10	Adah	MacDuff Street	Dead End	Local	630	36	22,680	Mill & FIll + ARAM + Remove and Replace	$130,047
2023	1520	10	Alamitos	Stanford Avenue	Marietta Drive	Local	390	37	14,430	Mill & FIll + ARAM + Remove and Replace	$75,459
2023	1780	10	Anabel	Roxey Drive	Buena Way	Local	366	36	13,176	Mill & FIll + ARAM + Remove and Replace	$67,857
2023	2010	10	Ashwood	Cottonwood Avenue	Trask Avenue	Local	535	36	19,260	Micro with Fiber + Remove and Replace	$39,676
2023	2220	10	Barbette	Ward Street	City Limits	Local	661	35	23,135	Mill & FIll + ARAM + Remove and Replace	$119,146
2023	2480	10	Belgrave	City Border	Fieldgate Street	Local	509	36	18,324	Micro with Fiber + Remove and Replace	$37,747
2023	2510	20	Bestel	Balos Drive	Jackson Street	Local	569	36	20,484	Mill & FIll + ARAM + Remove and Replace	$105,493
2023	2540	50	Beta	Zeta Street	Strathmore Drive	Local	287	36	10,332	Mill & FIll + ARAM + Remove and Replace	$63,340

Local - Appendix A				Forecasted Maintenance							City of Garden Grove, CA
	Limits of Work										
Fiscal Year	StreetID	Section ID	Street Name	Begin Street	End Street	Class	Length of Segment (ft)	Width of Segment (ft)	Pavement Area (sqft)	Type of Treatment	Cost of Treatment
2023	2660	10	Bixby	Loraleen Street	Meade Street	Local	836	36	30,096	Micro with Fiber + Remove and Replace	$61,998
2023	2870	30	Bluebell	Eugene Street	Dead End	Local	472	35	16,520	Mill & FIll + ARAM + Remove and Replace	$85,793
2023	3010	40	Bowen	Woodbury Road	Blake Street	Local	300	40	12,000	Mill & FIll + ARAM + Remove and Replace	$67,943
2023	3250	10	Browning	Morrie Lane	Morrie Lane	Local	765	37	28,305	Mill & FIll + ARAM + Remove and Replace	$165,362
2023	3340	10	Burns	Dead End	Fredrick Drive	Local	540	36	19,440	Mill & FIll + ARAM + Remove and Replace	$115,673
2023	3610	10	Casa Linda	Weldon Drive	Nichols Drive	Local	395	41	16,195	Mill & FIll + ARAM + Remove and Replace	$95,781
2023	3640	10	Casper	Huntley Avenue	Ludlow Avenue	Local	609	35	21,315	Mill & FIll + ARAM + Remove and Replace	$126,062
2023	3710	50	Central	Woodbrook Drive	Newland Street	Local	343	35	12,005	Mill & FIll + ARAM + Remove and Replace	$64,076
2023	3800	40	Cerulean	Tunstall Street	Saint Mark Street	Local	258	40	10,320	Micro with Fiber + Remove and Replace	$21,259
2023	4320	40	Coast	Fagan Place	Trask avenue	Local	610	36	21,960	Micro with Fiber + Remove and Replace	$45,238
2023	4520	30	Corvette	Healey Drive	Sherlock Lane	Local	285	36	10,260	Mill & FIll + ARAM + Remove and Replace	$64,008
2023	4890	30	Dawson	Cypress Street	Woodbury Road	Local	546	40	21,840	Mill & FIll + ARAM + Remove and Replace	$114,209
2023	5010	10	Dewey	Bowles Avenue	MacMurray Street	Local	1,346	36	48,456	Micro with Fiber + Remove and Replace	$99,819
2023	5100	20	Diane	Marian Drive	Allen Drive	Local	327	38	12,426	Mill & FIll + ARAM + Remove and Replace	$75,730
2023	5220	10	Donna	Gail Lane	Jennifer Lane	Local	1,070	36	38,520	Micro with Fiber + Remove and Replace	$79,351
2023	5240	10	Donna	Morgan Lane	West Street	Local	275	36	9,900	Micro with Fiber + Remove and Replace	$20,394
2023	5450	20	Edgewood	Melody Circle	Brownlee Road	Local	744	35	26,040	Mill & FIll + ARAM + Remove and Replace	$143,681
2023	5510	10	El Prado	Dead End	Lewis Street	Local	510	35	17,850	Mill & FIll + ARAM + Remove and Replace	$106,212
2023	5510	20	El Prado	Lewis Street	Lewis Street	Local	131	37	4,847	Mill & FIll + ARAM + Remove and Replace	$26,395
2023	5560	10	Elizabeth	Dead End	La Dona Avenue	Local	315	34	10,710	Mill & FIll + ARAM + Remove and Replace	$58,709
2023	5730	10	Eneo	Catherine Avenue	Beverly Lane	Local	375	34	12,750	Mill & FIll + ARAM + Remove and Replace	$75,866
2023	5790	10	Epsilon	Jerry Lane	Beta Avenue	Local	670	39	26,130	Micro with Fiber + Remove and Replace	$53,828
2023	5840	10	Estock	Dead End	Sungrove Street	Local	115	34	3,910	Mill & FIll + ARAM + Remove and Replace	$23,547
2023	6060	10	Fallingleaf	Dead End	Otis Avenue	Local	145	34	4,930	Micro with Fiber + Remove and Replace	$10,156
2023	6220	10	Firebrand	Willowood Avenue	Lampson Avenue	Local	523	36	18,828	Mill & FIll + ARAM + Remove and Replace	$96,965
2023	6370	20	Flower	15th Street	Lola Lane	Local	507	39	19,773	Mill & FIll + ARAM + Remove and Replace	$118,367
2023	6490	20	Fredrick	Burns Drive	Leann Drive	Local	282	35	9,870	Mill & FIll + ARAM + Remove and Replace	$59,797
2023	6560	10	Galway	Acacia Avenue	Garden Grove Boulevard	Local	666	35	23,310	Mill & FIll + ARAM + Remove and Replace	$142,902
2023	6620	10	Garden	Dead End	Orangewood Avenue	Local	442	36	15,912	Mill & FIll + ARAM + Remove and Replace	$87,224
2023	6820	10	Garnet	Killarney Avenue	Lenore Avenue	Local	257	34	8,738	Mill & FIll + ARAM + Remove and Replace	$45,001
2023	7230	10	Groveview	Dead End	Lampson Avenue	Local	412	36	14,832	Mill & FIll + ARAM + Remove and Replace	$87,720
2023	7270	10	Hackamore	Joan Drive	Allen Drive	Local	989	35	34,615	Micro with Fiber + Remove and Replace	$71,307
2023	7610	20	Hazel	Imperial Avenue	Dakota Avenue	Local	732	35	25,620	Micro with Fiber + Remove and Replace	$52,777
2023	7960	30	Hopi	MacNab Street	Dead End	Local	377	35	13,195	Mill & FIll + ARAM + Remove and Replace	$79,465
2023	8060	10	Imperial	Kelly Street	Hazel Street	Local	262	34	8,908	Mill & FIll + ARAM + Remove and Replace	$51,400
2023	8150	20	Ingram	Yoak Street	Linnert Street	Local	256	34	8,704	Mill & FIll + ARAM + Remove and Replace	$44,826
2023	8500	10	Jerome	Catherine Avenue	Lampson Avenue	Local	1,115	32	35,680	Mill & FIll + ARAM + Remove and Replace	$183,754
2023	8700	10	Joyzelle	Dead End	Wasco Road	Local	149	35	5,215	Micro with Fiber + Remove and Replace	$10,743
2023	8710	10	Joyzelle	Bowles Avenue	MacNab Street	Local	197	34	6,698	Mill & FIll + ARAM + Remove and Replace	$39,372
2023	8720	10	Joyzelle	Magnolia Street	Homeway Drive	Local	589	36	21,204	Micro with Fiber + Remove and Replace	$43,680
2023	8960	10	Keel	Clinton Street	Buena Street	Local	1,155	25	28,875	Mill & FIll + ARAM + Remove and Replace	$156,201
2023	9110	10	Killarney	Topaz Street	Amethyst Street	Local	232	35	8,120	Mill & FIll + ARAM + Remove and Replace	$47,731
2023	9230	30	La Grand	MacMurray Street	Magnolia Street	Local	565	35	19,775	Mill & FIll + ARAM + Remove and Replace	$120,518
2023	9330	30	Lambert	Janet Circle	Marilyn Circle	Local	318	34	10,812	Micro with Fiber + Remove and Replace	$22,273
2023	9850	10	Larson	Hazel Street	Lucille Street	Local	263	34	8,942	Micro with Fiber + Remove and Replace	$18,421
2023	10090	10	Lemonwood	Garden Grove Boulevard	Stuart Drive	Local	457	33	15,081	Micro with Fiber + Remove and Replace	$31,067
2023	10610	10	Lucille	Larson avenue	Bestel Avenue	Local	1,252	35	43,820	Micro with Fiber + Remove and Replace	$90,269
2023	11240	10	Marian	Diane Street	Ellen Street	Local	310	35	10,850	Mill & FIll + ARAM + Remove and Replace	$62,605
2023	11350	10	Marty	Lewis Street	Siemon Street	Local	915	34	31,110	Mill & FIll + ARAM + Remove and Replace	$160,442
2023	11450	10	Mays	Newland Street	Lorna Street	Local	186	38	7,068	Mill & FIll + ARAM + Remove and Replace	$42,311
2023	11500	30	McEvoy	Siemon Street	City Limit	Local	175	34	5,950	Micro with Fiber + Remove and Replace	$12,257
2023	11560	10	McMichael	Roselee Drive	Brownlee Road	Local	1,104	34	37,536	Mill & FIll + ARAM + Remove and Replace	$193,312
2023	11590	30	Medina	Poindexter Avenue	Steele Drive	Local	757	35	26,495	Mill & FIll + ARAM + Remove and Replace	$152,877
2023	11660	10	Merello	Blake Street	Ranney Avenue	Local	735	35	25,725	Micro with Fiber + Remove and Replace	$52,993

Local - Appendix A				Forecasted Maintenance							City of Garden Grove, CA
	Limits of Work										
Fiscal Year	StreetID	Section ID	Street Name	Begin Street	End Street	Class	Length of Segment (ft)	Width of Segment (ft)	Pavement Area (sqft)	Type of Treatment	Cost of Treatment
2023	11740	20	Mills	Lombardy Road	Woodbury Road	Local	569	35	19,915	Mill & FIll + ARAM + Remove and Replace	$108,450
2023	11960	20	Morgan	Dorada Avenue	Dead End	Local	130	35	4,550	Mill & FIll + ARAM + Remove and Replace	$28,386
2023	12000	20	Morrie	Style Drive	Par Lane	Local	478	35	16,730	Mill & FIll + ARAM + Remove and Replace	$94,121
2023	12060	10	Mustang	Pinto Road	Roan Road	Local	280	34	9,520	Mill & FIll + ARAM + Remove and Replace	$56,303
2023	12190	10	Newhope	Dead End	Garden Grove Boulevard	Local	1,091	19	20,729	Mill & FIll + ARAM + Remove and Replace	$228,753
2023	12310	10	Niland	Dead End	Jefferson Street	Local	168	34	5,712	Mill & FIll + ARAM + Remove and Replace	$31,517
2023	12700	20	Otis	Sungrove Street	Fallingleaf Street	Local	270	33	8,910	Mill & FIll + ARAM + Remove and Replace	$55,586
2023	12700	30	Otis	Fallingleaf Street	Firebrand Street	Local	290	34	9,860	Mill & FIll + ARAM + Remove and Replace	$56,893
2023	12700	40	Otis	Firebrand Street	Haster Street	Local	296	35	10,360	Mill & FIll + ARAM + Remove and Replace	$54,176
2023	12730	20	Owen	Stanford Avenue	Acacia Avenue	Local	789	39	30,771	Mill & FIll + ARAM + Remove and Replace	$172,004
2023	12840	10	Palmwood	Tibbs Circle	Alderson Avenue	Local	225	37	8,325	Mill & FIll + ARAM + Remove and Replace	$50,136
2023	12840	50	Palmwood	Perrin Drive	Orangewood Avenue	Local	351	34	11,934	Mill & FIll + ARAM + Remove and Replace	$67,139
2023	12930	20	Park	Vera Street	Helene Street	Local	653	35	22,855	Mill & FIll + ARAM + Remove and Replace	$128,579
2023	13260	10	Pickett	Amethyst Street	Taylor Circle	Local	277	35	9,695	Micro with Fiber + Remove and Replace	$19,972
2023	13330	20	Pleasant	Lenore Drive	Halekulani Drive	Local	312	35	10,920	Mill & FIll + ARAM + Remove and Replace	$59,860
2023	13440	20	Pratt	Comstock Road	Rexford Road	Local	288	35	10,080	Mill & FIll + ARAM + Remove and Replace	$57,435
2023	13530	10	Quail	Skylark Boulevard	Dead end	Local	160	35	5,600	Micro with Fiber + Remove and Replace	$11,536
2023	13850	10	Rexford	Strathmore Drive	Pratt Street	Local	866	34	29,444	Mill & FIll + ARAM + Remove and Replace	$157,157
2023	14090	30	Roxey	Pearce Street	Bolivar Place	Local	290	32	9,280	Mill & FIll + ARAM + Remove and Replace	$47,859
2023	14110	30	Royal Palm	Ellery Drive	Bart Drive	Local	453	34	15,402	Mill & FIll + ARAM + Remove and Replace	$79,321
2023	14250	20	Safford	Newell Street	Paloma Avenue	Local	687	34	23,358	Mill & FIll + ARAM + Remove and Replace	$120,295
2023	14250	40	Safford	Frances Avenue	Banner Avenue	Local	257	34	8,738	Micro with Fiber + Remove and Replace	$18,000
2023	14440	10	Sandalwood	Jetty Street	Dead End	Local	182	34	6,188	Micro with Fiber + Remove and Replace	$12,747
2023	14840	10	Shady Acre	Chapman Avenue	Paladium Court	Local	509	31	15,779	Micro with Fiber + Remove and Replace	$32,505
2023	14850	10	Shannon	Dead End	Gilbert Street	Local	1,125	33	37,125	Micro with Fiber + Remove and Replace	$76,477
2023	14940	30	Sherman	Crosby Avenue	Oakwood Street	Local	550	34	18,700	Mill & FIll + ARAM + Remove and Replace	$111,944
2023	15510	10	Stanford	Euclid Street	7th Street	Local	1,248	45	56,160	Micro with Fiber + Remove and Replace	$115,689
2023	15510	30	Stanford	8th Street	9th Street	Local	331	54	17,874	Mill & FIll + ARAM + Remove and Replace	$96,691
2023	15600	20	Steele	Vickers Drive	Poindexter Avenue	Local	739	34	25,126	Mill & FIll + ARAM + Remove and Replace	$156,752
2023	15610	10	Steele	Medina Drive	Steele Way	Local	231	33	7,623	Mill & FIll + ARAM + Remove and Replace	$42,886
2023	16090	10	Tibbs	Palmwood Drive	Dead End	Local	576	34	19,584	Mill & FIll + ARAM + Remove and Replace	$105,941
2023	16170	10	Topaz	Dead End	Belgrave Avenue	Local	301	34	10,234	Micro with Fiber + Remove and Replace	$21,082
2023	16190	60	Topaz	Acacia Avenue	Anthony Avenue	Local	259	37	9,583	Micro with Fiber + Remove and Replace	$19,741
2023	16500	10	TRUE	Waverly Drive	Dead End	Local	406	33	13,398	Mill & FIll + ARAM + Remove and Replace	$75,375
2023	16510	10	Tunstall	Santa Catalina Avenue	Santa Rita Avenue	Local	964	35	33,740	Mill & FIll + ARAM + Remove and Replace	$188,600
2023	16620	30	Twintree	Volkwood Street	Oertly Drive	Local	299	33	9,867	Mill & FIll + ARAM + Remove and Replace	$56,222
2023	16620	60	Twintree	Fallingleaf Street	Firebrand Street	Local	290	33	9,570	Mill & FIll + ARAM + Remove and Replace	$52,460
2023	17030	20	Walnut	College Avenue	Dead End	Local	328	33	10,824	Mill & FIll + ARAM + Remove and Replace	$64,406
2023	17170	10	Wasco	Orangewood Avenue	Salish Avenue	Local	231	35	8,085	Mill & FIll + ARAM + Remove and Replace	$47,234
2023	17620	20	Winton	Santa Rita Avenue	Chapman Avenue	Local	259	44	11,396	Mill & FIll + ARAM + Remove and Replace	$59,183
2023	17670	30	Woodbury	Havenwood Drive	Barnett Way	Local	500	32	16,000	Mill & FIll + ARAM + Remove and Replace	$87,707
2023	17720	10	Woodward	Dead End	Woodward Circle	Local	72	36	2,592	Mill & FIll + ARAM + Remove and Replace	$15,049
2024	1020	10	15th	Brookhurst Street	Flower Street	Local	657	39	25,623	Mill & FIll + ARAM + Remove and Replace	$137,916
2024	1060	10	7th	Acacia Parkway	Garden Grove Boulevard	Local	660	35	23,100	Mill & FIll + ARAM + Remove and Replace	$125,194
2024	1070	20	8th	Stanford Avenue	Acacia Parkway	Local	660	33	21,780	Mill & FIll + ARAM + Remove and Replace	$115,533
2024	1400	10	Adelle	Enault Lane	Robinet Lane	Local	891	36	32,076	Micro with Fiber + Remove and Replace	$68,059
2024	1570	10	Allard	Bangor Street	Dead End	Local	280	36	10,080	Micro with Fiber + Remove and Replace	$21,388
2024	2000	10	Artcraft	Mockingbird Court	Shady Acre Street	Local	725	35	25,375	Mill & FIll + ARAM + Remove and Replace	$152,786
2024	2050	10	Audrey	Dead End	Blue Spruce Avenue	Local	482	36	17,352	Mill & FIll + ARAM + Remove and Replace	$92,109
2024	2180	10	Bangor	Dead End	Falcon Lane	Local	145	37	5,365	Micro with Fiber + Remove and Replace	$11,383
2024	2660	20	Bixby	Meade Street	Gilbert Street	Local	343	36	12,348	Micro with Fiber + Remove and Replace	$26,200
2024	2760	30	Blake Avenue	Heidi Circle	Barney Circle	Local	283	36	10,188	Micro with Fiber + Remove and Replace	$21,617
2024	2830	10	Blossom	Ditmore Drive	Aero Drive	Local	788	36	28,368	Micro with Fiber + Remove and Replace	$60,191
2024	2850	40	Blue Spruce	Chaparral Drive	Volkwood Street	Local	276	36	9,936	Mill & FIll + ARAM + Remove and Replace	$52,706

Local - Appendix A				Forecasted Maintenance							City of Garden Grove, CA
	Limits of Work										
Fiscal Year	StreetID	Section ID	Street Name	Begin Street	End Street	Class	Length of Segment (ft)	Width of Segment (ft)	Pavement Area (sqft)	Type of Treatment	Cost of Treatment
2024	2960	30	Bonser	Malinda Lane	Madras Place	Local	171	35	5,985	Mill & FIll + ARAM + Remove and Replace	$31,748
2024	2980	10	Bordeaux	Dead End	Tours Avenue	Local	381	36	13,716	Mill & FIll + ARAM + Remove and Replace	$72,757
2024	3010	10	Bowen	Dead End	Traylor Way	Local	579	35	20,265	Micro with Fiber + Remove and Replace	$42,998
2024	3100	10	Brookhaven Park	Chapman Avenue	Dead End	Local	1,178	36	42,408	Mill & FIll + ARAM + Remove and Replace	$224,955
2024	3240	10	Brookside	Stratford Way	Dallas Drive	Local	286	36	10,296	Mill & FIll + ARAM + Remove and Replace	$54,616
2024	3380	10	Cadet	Bangor Street	Dead End	Local	280	36	10,080	Micro with Fiber + Remove and Replace	$21,388
2024	3390	10	Calico	Ditmore Drive	Aero Drive	Local	787	36	28,332	Micro with Fiber + Remove and Replace	$60,115
2024	3740	50	Central	Fletcher Street	Brookhurst Street	Local	460	40	18,400	Micro with Fiber + Remove and Replace	$39,041
2024	3850	10	Chaparral	Laux Avenue	Blue Spruce Avenue	Local	902	36	32,472	Mill & FIll + ARAM + Remove and Replace	$188,163
2024	4270	40	Clinton	Ranchero Way	Trask Avenue	Local	316	37	11,692	Mill & FIll + ARAM + Remove and Replace	$67,751
2024	4450	10	Cork	Mallard Avenue	Teal Avenue	Local	282	36	10,152	Micro with Fiber + Remove and Replace	$21,540
2024	4450	20	Cork	Teal Avenue	Woodbury Avenue	Local	281	36	10,116	Mill & FIll + ARAM + Remove and Replace	$56,327
2024	4560	10	Crissey	Waverly Drive	Dead End	Local	406	36	14,616	Micro with Fiber + Remove and Replace	$31,012
2024	4640	10	Cynthia	Roxey Drive	Dead End	Local	381	36	13,716	Mill & FIll + ARAM + Remove and Replace	$74,845
2024	4790	60	Dallas	Parliament Avenue	Ballard Drive	Local	347	36	12,492	Micro with Fiber + Remove and Replace	$26,505
2024	4820	10	Dapplegrey	Percheron Road	Banner Drive	Local	1,049	36	37,764	Micro with Fiber + Remove and Replace	$80,128
2024	5120	10	Dino	Katella Avenue	Dead End	Local	740	39	28,860	Mill & FIll + ARAM + Remove and Replace	$153,089
2024	5140	20	Ditmore	Blossom Avenue	Calico Avenue	Local	300	35	10,500	Micro with Fiber + Remove and Replace	$22,279
2024	5430	20	Easy	Patricia Drive	Chapman Avenue	Local	1,327	37	49,099	Mill & FIll + ARAM + Remove and Replace	$260,448
2024	5450	10	Edgewood	Melody Park Drive	Melody Circle	Local	336	35	11,760	Mill & FIll + ARAM + Remove and Replace	$69,498
2024	5460	10	Edgewood	Edgewood Lane	Dead End	Local	154	34	5,236	Mill & FIll + ARAM + Remove and Replace	$27,775
2024	5690	30	Emrys	Sally Street	Nadine Lane	Local	266	35	9,310	Mill & FIll + ARAM + Remove and Replace	$49,385
2024	5750	10	Enloe	Yockey Street	Dead End	Local	592	35	20,720	Micro with Fiber + Remove and Replace	$43,964
2024	5800	10	Erin	Russell Avenue	Trask Avenue	Local	676	36	24,336	Micro with Fiber + Remove and Replace	$51,636
2024	5830	10	Ernest Fulsom	Agnes Stanley Street	Magnolia Street	Local	536	37	19,832	Mill & FIll + ARAM + Remove and Replace	$105,200
2024	6150	10	Fernwood	Mills Road	Woodbury Road	Local	788	35	27,580	Mill & FIll + ARAM + Remove and Replace	$146,299
2024	6200	10	Figueroa	Dead End	Quatro Avenue	Local	386	35	13,510	Mill & FIll + ARAM + Remove and Replace	$71,664
2024	6250	10	Flagstone	Plam Street	Dead End	Local	396	35	13,860	Mill & FIll + ARAM + Remove and Replace	$73,521
2024	6310	10	Flint	Plam Street	Dead End	Local	396	34	13,464	Micro with Fiber + Remove and Replace	$28,568
2024	6380	10	Flower	Jennrich Avenue	Johannah Avenue	Local	948	35	33,180	Micro with Fiber + Remove and Replace	$70,401
2024	6400	10	Flynn	Dead End	Parliament Avenue	Local	180	35	6,300	Mill & FIll + ARAM + Remove and Replace	$33,419
2024	6500	20	Fredrick	Nieta Drive	Norma Lane	Local	300	34	10,200	Micro with Fiber + Remove and Replace	$21,642
2024	6530	10	Gail	Orangewood Avenue	Daniel Avenue	Local	855	34	29,070	Mill & FIll + ARAM + Remove and Replace	$154,203
2024	6570	10	Galway	Garden Grove Boulevard	Belfast Drive	Local	552	46	25,392	Mill & FIll + ARAM + Remove and Replace	$134,693
2024	6570	30	Galway	Larson avenue	Crosby Avenue	Local	290	36	10,440	Micro with Fiber + Remove and Replace	$22,152
2024	7060	20	Glencove	Neptune Court	Newhope Street	Local	265	34	9,010	Micro with Fiber + Remove and Replace	$19,117
2024	7120	10	Gloria	Lilly Street	Ranchero Place	Local	653	34	22,202	Mill & FIll + ARAM + Remove and Replace	$117,771
2024	7150	20	Greentree	Bangor Street	Oertly Drive	Local	663	34	22,542	Mill & FIll + ARAM + Remove and Replace	$119,575
2024	7670	20	Heather	Hilton Street	Dead End	Local	388	33	12,804	Micro with Fiber + Remove and Replace	$27,168
2024	8020	10	Huntley	Manley Street	Casper Street	Local	256	35	8,960	Micro with Fiber + Remove and Replace	$19,011
2024	8180	20	Ivanhoe	Dewey Drive	Parliament Avenue	Local	790	34	26,860	Mill & FIll + ARAM + Remove and Replace	$142,480
2024	8310	10	Jane	Lampson Avenue	Lenore Drive	Local	525	37	19,425	Mill & FIll + ARAM + Remove and Replace	$110,397
2024	8360	10	Janette	Candy Lane	Dead End	Local	370	35	12,950	Mill & FIll + ARAM + Remove and Replace	$68,694
2024	8470	50	Jennrich	Deanann Place	Ward Street	Local	1,252	36	45,072	Mill & FIll + ARAM + Remove and Replace	$239,086
2024	8480	10	Jennrich	Ward Street	Jessica Street	Local	315	35	11,025	Mill & FIll + ARAM + Remove and Replace	$58,483
2024	8570	10	Jetty	Lampson Avenue	Laux Circle	Local	168	34	5,712	Micro with Fiber + Remove and Replace	$12,120
2024	8670	40	Josephine	Acacia Avenue	Anthony Avenue	Local	158	37	5,846	Mill & FIll + ARAM + Remove and Replace	$34,765
2024	8700	30	Joyzelle	Wasco Road	Dead End	Local	393	34	13,362	Micro with Fiber + Remove and Replace	$28,351
2024	9270	10	La Vaughn	Mays Avenue	Ingram Avenue	Local	1,201	35	42,035	Micro with Fiber + Remove and Replace	$89,190
2024	9380	10	Lamplighter	Belgrave Avenue	Healey Avenue	Local	487	40	19,480	Mill & FIll + ARAM + Remove and Replace	$109,986
2024	9790	20	Lanning	Salinaz Drive	Woodbury Road	Local	262	34	8,908	Mill & FIll + ARAM + Remove and Replace	$47,253
2024	10060	10	Lee	Dead End	Lampson Avenue	Local	530	35	18,550	Mill & FIll + ARAM + Remove and Replace	$98,399
2024	10320	20	Linnell	Mills Road	Lombardy Road	Local	256	34	8,704	Micro with Fiber + Remove and Replace	$18,468
2024	10920	10	Madras	Dead End	Bonser Avenue	Local	173	35	6,055	Mill & FIll + ARAM + Remove and Replace	$33,490

Local - Appendix A				Forecasted Maintenance							City of Garden Grove, CA
	Limits of Work										
Fiscal Year	StreetID	Section ID	Street Name	Begin Street	End Street	Class	Length of Segment (ft)	Width of Segment (ft)	Pavement Area (sqft)	Type of Treatment	Cost of Treatment
2024	11130	10	Manley	Belgrave St	Vanguard St	Local	776	34	26,384	Micro with Fiber + Remove and Replace	$55,982
2024	11230	10	Margie	Candy Lane	Dead End	Local	370	35	12,950	Micro with Fiber + Remove and Replace	$27,477
2024	11280	10	Marilyn	Dead End	Lambert Circle	Local	209	35	7,315	Micro with Fiber + Remove and Replace	$15,521
2024	11290	10	Marin	Waverly Drive	Dead End	Local	406	35	14,210	Micro with Fiber + Remove and Replace	$30,151
2024	11500	10	McEvoy	Lewis Street	Fondren Street	Local	378	34	12,852	Mill & FIll + ARAM + Remove and Replace	$68,174
2024	11500	20	McEvoy	Fondren Street	Siemon Street	Local	299	35	10,465	Micro with Fiber + Remove and Replace	$22,205
2024	11660	20	Merello	Ranney Avenue	Dead End	Local	310	34	10,540	Micro with Fiber + Remove and Replace	$22,364
2024	11810	10	Mockingbird	Artcraft Avenue	Allen Drive	Local	334	34	11,356	Mill & FIll + ARAM + Remove and Replace	$62,810
2024	11900	20	Monroe	Imperial Avenue	Jackson Street	Local	273	34	9,282	Micro with Fiber + Remove and Replace	$19,695
2024	11940	30	Morgan	Candy Lane	Dead End	Local	350	35	12,250	Mill & FIll + ARAM + Remove and Replace	$64,981
2024	12030	10	Mount	Overman Drive	Parliament Avenue	Local	877	35	30,695	Micro with Fiber + Remove and Replace	$65,129
2024	12070	10	Nadine	Dead End	Twintree Avenue	Local	402	34	13,668	Mill & FIll + ARAM + Remove and Replace	$81,282
2024	12360	30	Norma	Brookshire Avenue	Fredrick Avenue	Local	294	35	10,290	Mill & FIll + ARAM + Remove and Replace	$54,584
2024	12510	10	Oma	Desmond Street	Gill Drive	Local	288	34	9,792	Mill & FIll + ARAM + Remove and Replace	$51,942
2024	12850	40	Palmwood	Patricia Drive	Vegas Way	Local	890	33	29,370	Mill & FIll + ARAM + Remove and Replace	$155,794
2024	12880	30	Paloma Ave	Oakwood Street	Barnett Way	Local	232	36	8,352	Mill & FIll + ARAM + Remove and Replace	$44,955
2024	13210	20	Percheron	Dapplegrey Road	Roan Road	Local	553	34	18,802	Micro with Fiber + Remove and Replace	$39,894
2024	13450	10	Presido	Waverly Drive	Dead End	Local	406	35	14,210	Micro with Fiber + Remove and Replace	$30,151
2024	13560	30	Quatro	Bewley Street	Gunther Street	Local	290	34	9,860	Micro with Fiber + Remove and Replace	$20,921
2024	13840	40	Reva	Puryear Lane	Holyoak Lane	Local	300	33	9,900	Mill & FIll + ARAM + Remove and Replace	$52,515
2024	13880	40	Richmond	Winton Street	Saint Mark Street	Local	1,192	37	44,104	Micro with Fiber + Remove and Replace	$93,580
2024	14160	10	Russell	Erin Road	Donegal Drive	Local	297	34	10,098	Micro with Fiber + Remove and Replace	$21,426
2024	14300	10	Saint Mark	Santa Catalina Avenue	Santa Rita Avenue	Local	992	37	36,704	Mill & FIll + ARAM + Remove and Replace	$194,698
2024	14450	20	Sandra Place	Paloma Avenue	Dead End	Local	515	34	17,510	Micro with Fiber + Remove and Replace	$37,153
2024	14540	30	Santa Catalina	Tunstall Street	Saint Mark Street	Local	258	38	9,804	Micro with Fiber + Remove and Replace	$20,802
2024	14980	10	Sidney	Harris Street	Dead End	Local	446	35	15,610	Micro with Fiber + Remove and Replace	$33,121
2024	15190	10	Spencer Johnson	Alonzo Cook Street	Adams Street	Local	269	33	8,877	Mill & FIll + ARAM + Remove and Replace	$47,088
2024	15460	10	Stanford	Alamitos Way	Valencia Way	Local	605	33	19,965	Mill & FIll + ARAM + Remove and Replace	$105,905
2024	15510	20	Stanford	7th Street	8th Street	Local	331	47	15,557	Micro with Fiber + Remove and Replace	$33,009
2024	15520	10	Stanford	9th Street	Safford Street East	Local	516	33	17,028	Mill & FIll + ARAM + Remove and Replace	$90,326
2024	15690	10	Stratford	Katella Avenue	Aldgate Avenue	Local	754	33	24,882	Mill & FIll + ARAM + Remove and Replace	$134,852
2024	15730	10	Style	Seacrest Drive	Morrie Lane	Local	370	33	12,210	Mill & FIll + ARAM + Remove and Replace	$64,768
2024	15880	10	Sweetbriar	Laux Avenue	Blue Spruce Avenue	Local	902	33	29,766	Mill & FIll + ARAM + Remove and Replace	$157,895
2024	16030	20	Teal	Erin Street	Cork Street	Local	656	31	20,336	Mill & FIll + ARAM + Remove and Replace	$107,873
2024	16430	10	Trinette	Blackmer Street	Tunstall Circle	Local	640	33	21,120	Mill & FIll + ARAM + Remove and Replace	$112,032
2024	16540	30	Tunstall	Park Avenue	Tiffany Avenue	Local	626	38	23,788	Mill & FIll + ARAM + Remove and Replace	$143,230
2024	16600	20	Twintree	Janet Street	Buaro Street	Local	306	33	10,098	Mill & FIll + ARAM + Remove and Replace	$53,565
2024	16620	10	Twintree	Harbor Boulevard	Choisser Road	Local	548	31	16,988	Mill & FIll + ARAM + Remove and Replace	$90,114
2024	16620	20	Twintree	Choisser Road	Volkwood Street	Local	629	34	21,386	Mill & FIll + ARAM + Remove and Replace	$126,385
2024	16700	10	Vanguard	Manley Street	Fairchild Street	Local	1,092	33	36,036	Mill & FIll + ARAM + Remove and Replace	$191,155
2024	16790	10	Vegas	Palmwood Drive	Gary Street	Local	268	33	8,844	Mill & FIll + ARAM + Remove and Replace	$46,913
2024	16930	20	Vinevale	La Grand Avenue	Rosanna Avenue	Local	270	34	9,180	Mill & FIll + ARAM + Remove and Replace	$49,071
2024	16980	10	Vons	Laurianne Lane	Gilbert Street	Local	1,174	32	37,568	Mill & FIll + ARAM + Remove and Replace	$199,281
2024	17220	20	Weldon	Casa Linda	Valenica Way	Local	379	34	12,886	Micro with Fiber + Remove and Replace	$27,341
2024	17670	10	Woodbury	Euclid Street	Berkshire Way	Local	362	34	12,308	Micro with Fiber + Remove and Replace	$26,115
2024	17710	10	Woodland	Stanford Avenue	Homestead Place	Local	860	34	29,240	Mill & FIll + ARAM + Remove and Replace	$161,727
2025	1040	10	7th	Lampson Avenue	Stanford Avenue	Local	1,322	36	47,592	Mill & FIll + ARAM + Remove and Replace	$260,027
2025	1050	10	7th	Acacia Pkwy	Dead End	Local	297	25	7,425	Mill & FIll + ARAM + Remove and Replace	$40,568
2025	1070	10	8th	College Avenue	Stanford Avenue	Local	660	40	26,400	Micro with Fiber + Remove and Replace	$57,696
2025	1620	60	Alonzo Cook	Edward Ware Circle	Anthony Avenue	Local	276	40	11,040	Mill & FIll + ARAM + Remove and Replace	$88,775
2025	1690	20	Amethyst Street	Trinette Avenue	Cerulean Avenue	Local	258	36	9,288	Mill & FIll + ARAM + Remove and Replace	$75,752
2025	1750	20	Amy	Haga Street	Lorna Street	Local	278	35	9,730	Micro with Fiber + Remove and Replace	$21,264
2025	1920	10	Anzio	Dead End	Allard Avenue	Local	610	36	21,960	Mill & FIll + ARAM + Remove and Replace	$173,225
2025	1920	40	Anzio	Twintree Circle	Dead End	Local	260	36	9,360	Mill & FIll + ARAM + Remove and Replace	$72,760

Local - Appendix A				Forecasted Maintenance							City of Garden Grove, CA
	Limits of Work										
Fiscal Year	StreetID	Section ID	Street Name	Begin Street	End Street	Class	Length of Segment (ft)	Width of Segment (ft)	Pavement Area (sqft)	Type of Treatment	Cost of Treatment
2025	1970	10	Arletta	Dead End	Blue Spruce Avenue	Local	482	36	17,352	Micro with Fiber + Remove and Replace	$37,922
2025	2090	10	Baggett	Perrin Drive	Dead End	Local	364	36	13,104	Mill & FIll + ARAM + Remove and Replace	$71,596
2025	2140	10	Balboa	Bayport Street	Laguna Street	Local	278	40	11,120	Micro with Fiber + Remove and Replace	$24,302
2025	2280	10	Barnett	Dead End	Trask Ave	Local	167	36	6,012	Micro with Fiber + Remove and Replace	$13,139
2025	2350	50	Bartlett	RD Border	Holland Avenue	Local	111	40	4,440	Micro with Fiber + Remove and Replace	$9,703
2025	2490	30	Benton	Bonnie Drive	Mildred Avenue	Local	311	36	11,196	Mill & FIll + ARAM + Remove and Replace	$84,463
2025	2510	10	Bestel	Coast Street	Balos Drive	Local	394	36	14,184	Mill & FIll + ARAM + Remove and Replace	$77,497
2025	3040	20	Bowen	Orrey Place	Kern Avenue	Local	282	36	10,152	Micro with Fiber + Remove and Replace	$22,187
2025	3220	10	Brookshire	Norma Lane	Robert Lane	Local	1,214	36	43,704	Mill & FIll + ARAM + Remove and Replace	$354,774
2025	3430	30	Candy	Debbie Lane	Holyoak Lane	Local	656	36	23,616	Mill & FIll + ARAM + Remove and Replace	$176,354
2025	4210	20	Citruswood	Choisser Road	Volkwood Street	Local	854	35	29,890	Micro with Fiber + Remove and Replace	$65,323
2025	4280	30	Clinton	Tours Avenue	Bayhill Court	Local	292	39	11,388	Mill & FIll + ARAM + Remove and Replace	$87,218
2025	4290	10	Clinton	Westminster Avenue	Keel Avenue	Local	494	40	19,760	Mill & FIll + ARAM + Remove and Replace	$146,047
2025	4300	10	Clover	Shelley Drive	Tristan Drive	Local	779	36	28,044	Mill & FIll + ARAM + Remove and Replace	$211,565
2025	4320	20	Coast	Imperial Avenue	Bestel Avenue	Local	261	36	9,396	Micro with Fiber + Remove and Replace	$20,535
2025	4320	30	Coast	Bestel Avenue	Fagan Place	Local	210	36	7,560	Micro with Fiber + Remove and Replace	$16,522
2025	4660	10	Cypress	Mallard Drive	Bowen Street	Local	639	36	23,004	Mill & FIll + ARAM + Remove and Replace	$125,687
2025	4660	20	Cypress	Bowen Street	Dawson Street	Local	647	40	25,880	Mill & FIll + ARAM + Remove and Replace	$141,400
2025	4790	40	Dallas	Eleanor Drive	McDaniel Drive	Local	260	36	9,360	Micro with Fiber + Remove and Replace	$20,456
2025	4790	50	Dallas	McDaniel Drive	Parliament Avenue	Local	265	36	9,540	Micro with Fiber + Remove and Replace	$20,849
2025	4810	20	Daniel	Gail Lane	Margie Lane	Local	292	35	10,220	Micro with Fiber + Remove and Replace	$22,335
2025	4860	10	Davit	Ward Street	Spar Street	Local	171	35	5,985	Mill & FIll + ARAM + Remove and Replace	$32,700
2025	4890	10	Dawson	Dead End	Traylor Way	Local	998	36	35,928	Mill & FIll + ARAM + Remove and Replace	$196,299
2025	4910	10	Deanann	16th Street	Morningside Drive	Local	709	36	25,524	Micro with Fiber + Remove and Replace	$55,781
2025	4950	30	Della	Regina Way	Chapman Avenue	Local	919	36	33,084	Mill & FIll + ARAM + Remove and Replace	$180,760
2025	5070	10	Dewey	Dallas Drive	Bettes Place	Local	291	36	10,476	Micro with Fiber + Remove and Replace	$22,895
2025	5070	30	Dewey	Faye Avenue	Ivanhoe Street	Local	275	36	9,900	Micro with Fiber + Remove and Replace	$21,636
2025	5300	20	Downie	Lilly Street	Roberta Place	Local	256	34	8,704	Micro with Fiber + Remove and Replace	$19,022
2025	5410	10	Dunklee	Adrian Circle	Arletta Circle	Local	915	35	32,025	Mill & FIll + ARAM + Remove and Replace	$174,974
2025	5710	20	Enault	Louise Street	Adelle Street	Local	259	35	9,065	Micro with Fiber + Remove and Replace	$19,811
2025	5760	10	Enloe	Yoak Street	McMains Street	Local	901	35	31,535	Micro with Fiber + Remove and Replace	$68,918
2025	6510	10	Frieda	Dead End	Lampson Avenue	Local	507	36	18,252	Micro with Fiber + Remove and Replace	$39,889
2025	7220	10	Grove	Acacia Avenue	Garden Grove Boulevard	Local	661	39	25,779	Mill & FIll + ARAM + Remove and Replace	$199,407
2025	7320	10	Halekulani	Dead End	Abbott Street	Local	369	34	12,546	Mill & FIll + ARAM + Remove and Replace	$68,547
2025	7320	40	Halekulani	Lanakila Lane	Pleasant Place	Local	260	34	8,840	Micro with Fiber + Remove and Replace	$19,319
2025	7780	20	Hilton	Laux Circle	Heather Circle	Local	237	35	8,295	Micro with Fiber + Remove and Replace	$18,128
2025	7860	10	Homeway	Alwick Circle	Bickley Circle	Local	254	35	8,890	Mill & FIll + ARAM + Remove and Replace	$48,572
2025	7870	20	Homeway	Joyzelle Drive	Dead End	Local	300	35	10,500	Micro with Fiber + Remove and Replace	$22,947
2025	7980	10	Howard	Ranney Avenue	Dead End	Local	312	34	10,608	Mill & FIll + ARAM + Remove and Replace	$57,959
2025	8180	10	Ivanhoe	Dead End	Dewey Drive	Local	555	35	19,425	Micro with Fiber + Remove and Replace	$42,452
2025	8420	20	Jefferson	Niland Way	Wynant Drive	Local	287	36	10,332	Micro with Fiber + Remove and Replace	$22,580
2025	8470	30	Jennrich	Harrington Street	Hope Street	Local	258	38	9,804	Micro with Fiber + Remove and Replace	$21,426
2025	8470	40	Jennrich	Hope Street	Deanann Place	Local	248	35	8,680	Micro with Fiber + Remove and Replace	$18,970
2025	8620	50	John	Robert Lane	Kathy Lane	Local	261	36	9,396	Micro with Fiber + Remove and Replace	$20,535
2025	8700	20	Joyzelle	Wasco Road	Wasco Road	Local	125	35	4,375	Mill & FIll + ARAM + Remove and Replace	$23,904
2025	8730	10	Joyzelle	Laurianne Lane	Gilbert Street	Local	1,175	34	39,950	Mill & FIll + ARAM + Remove and Replace	$218,274
2025	8920	10	Kearney	Waverly	Drive	Local	406	35	14,210	Micro with Fiber + Remove and Replace	$31,055
2025	8990	10	Kelly	Imperial Avenue	Dakota Avenue	Local	733	35	25,655	Micro with Fiber + Remove and Replace	$56,068
2025	9230	10	La Grand	MacDuff Street	MacMurray Street	Local	1,030	35	36,050	Mill & FIll + ARAM + Remove and Replace	$196,966
2025	9310	30	Lake	Keel Avenue	Morningside Drive	Local	780	35	27,300	Mill & FIll + ARAM + Remove and Replace	$149,158
2025	9940	10	Laurelton	Dead End	Wutzke Street	Local	282	33	9,306	Micro with Fiber + Remove and Replace	$20,338
2025	10140	40	Lenore	Ocean Breeze Drive	Pleasant Place	Local	335	35	11,725	Mill & FIll + ARAM + Remove and Replace	$88,454
2025	10320	10	Linnell	Taft Street	Mills Road	Local	264	34	8,976	Micro with Fiber + Remove and Replace	$19,617
2025	10590	10	Lucille	Lampson Avenue	Barbara Avenue	Local	1,163	36	41,868	Micro with Fiber + Remove and Replace	$91,500

Local - Appendix A				Forecasted Maintenance							City of Garden Grove, CA
	Limits of Work										
Fiscal Year	StreetID	Section ID	Street Name	Begin Street	End Street	Class	Length of Segment (ft)	Width of Segment (ft)	Pavement Area (sqft)	Type of Treatment	Cost of Treatment
2025	10590	20	Lucille	Barbara Avenue	Stanford Avenue	Local	267	36	9,612	Micro with Fiber + Remove and Replace	$21,007
2025	10770	10	MacDuff	Dead End	Davmor Avenue	Local	155	34	5,270	Micro with Fiber + Remove and Replace	$11,517
2025	10840	20	MacMurray	Elmer Lane	Adah Street	Local	195	34	6,630	Mill & FIll + ARAM + Remove and Replace	$54,327
2025	11020	20	Mahalo	Mahalo Circle	Moana Way	Local	265	33	8,745	Micro with Fiber + Remove and Replace	$19,112
2025	11150	10	Manley	Lampson Avenue	Trinette Avenue	Local	171	38	6,498	Mill & FIll + ARAM + Remove and Replace	$35,503
2025	11170	10	Mansor	Fernwood Drive	Dead End	Local	212	34	7,208	Micro with Fiber + Remove and Replace	$15,753
2025	11300	10	Mariners	Nautilus Drive	Enterprise Drive	Local	341	38	12,958	Micro with Fiber + Remove and Replace	$28,319
2025	11490	10	McDaniel	Dallas Drive	Dead End	Local	614	35	21,490	Mill & FIll + ARAM + Remove and Replace	$117,414
2025	11590	20	Medina	Patricia Drive	Poindexter Avenue	Local	216	34	7,344	Micro with Fiber + Remove and Replace	$16,050
2025	11610	10	Melody	Edgewood Lane	Dead End	Local	111	28	3,108	Micro with Fiber + Remove and Replace	$6,792
2025	11630	40	Melody Park	Edgewood Lane	Chapman Avenue	Local	377	33	12,441	Mill & FIll + ARAM + Remove and Replace	$67,974
2025	11920	10	Morgan	Dead End	Orangewood Avenue	Local	595	35	20,825	Mill & FIll + ARAM + Remove and Replace	$162,679
2025	12180	10	Newell	Safford Street	Paloma Avenue	Local	773	35	27,055	Micro with Fiber + Remove and Replace	$59,127
2025	12470	20	Ohmer	Edwina Lane	Mayrene Drive	Local	308	34	10,472	Micro with Fiber + Remove and Replace	$22,886
2025	12570	20	Ora	Roger Drive	Ora Drive	Local	321	35	11,235	Mill & FIll + ARAM + Remove and Replace	$92,491
2025	12570	30	Ora	Ora Drive	Fredrick Drive	Local	806	38	30,628	Mill & FIll + ARAM + Remove and Replace	$231,059
2025	12800	10	Palm St	Garden Grove Blvd	Palm St	Local	316	29	9,164	Micro with Fiber + Remove and Replace	$20,027
2025	12840	20	Palmwood	Alderson Avenue	Dewey Drive	Local	407	35	14,245	Micro with Fiber + Remove and Replace	$31,132
2025	13000	10	Park	Dead End	Orangewood Avenue	Local	442	34	15,028	Micro with Fiber + Remove and Replace	$32,843
2025	13160	10	Pearce	Blackbird Street	Clinton Street	Local	534	35	18,690	Mill & FIll + ARAM + Remove and Replace	$149,575
2025	13230	10	Persimmons	Lampson Avenue	Dead End	Local	210	27	5,670	Micro with Fiber + Remove and Replace	$12,392
2025	13260	20	Pickett	Taylor Circle	Poplar Street	Local	277	33	9,141	Mill & FIll + ARAM + Remove and Replace	$72,805
2025	13540	10	Quartz	Rainbow Street	Dead End	Local	381	35	13,335	Mill & FIll + ARAM + Remove and Replace	$110,289
2025	13660	10	Ranchero	Dead End	Clinton	Local	649	33	21,417	Mill & FIll + ARAM + Remove and Replace	$175,494
2025	13690	30	Ranchero	Dead End	Downie Place	Local	241	31	7,471	Mill & FIll + ARAM + Remove and Replace	$58,076
2025	13700	20	Ranney	Bowen Street	Merello Street	Local	297	37	10,989	Micro with Fiber + Remove and Replace	$24,016
2025	13970	10	Roberta	Dead End	Downie Place	Local	678	31	21,018	Micro with Fiber + Remove and Replace	$45,934
2025	13980	10	Roberta	Dead End	Trask Avenue	Local	672	30	20,160	Micro with Fiber + Remove and Replace	$44,059
2025	14040	10	Roger	Chapman Avenue	Ora Drive	Local	330	35	11,550	Mill & FIll + ARAM + Remove and Replace	$87,134
2025	14100	60	Roxey	Woodbury Road	Anabel Avenue	Local	268	34	9,112	Micro with Fiber + Remove and Replace	$19,914
2025	14110	40	Royal Palm	Bart Drive	Caroleen Lane	Local	1,138	34	38,692	Mill & FIll + ARAM + Remove and Replace	$211,401
2025	14410	10	Samuel	Robert Lane	Kathy Lane	Local	266	31	8,246	Mill & FIll + ARAM + Remove and Replace	$62,839
2025	14580	20	Santa Gertrudes	Manley Street	Fairchild Street	Local	1,117	34	37,978	Micro with Fiber + Remove and Replace	$82,999
2025	14790	10	Seacrest	Dead End	Style Drive	Local	565	33	18,645	Mill & FIll + ARAM + Remove and Replace	$101,870
2025	14990	20	Siemon	McEvoy Lane	Marty Lane	Local	922	34	31,348	Mill & FIll + ARAM + Remove and Replace	$171,275
2025	15130	10	Songish	Dead End	Parliament Avenue	Local	180	35	6,300	Micro with Fiber + Remove and Replace	$13,768
2025	15200	20	Spinnaker	Heather Avenue	Blue Spruce Avenue	Local	690	37	25,530	Micro with Fiber + Remove and Replace	$55,795
2025	15200	30	Spinnaker	Blue Spruce Avenue	Dunklee Avenue	Local	130	37	4,810	Mill & FIll + ARAM + Remove and Replace	$36,655
2025	15370	10	Stanford	Bartlett Street	Manley Street	Local	307	37	11,359	Mill & FIll + ARAM + Remove and Replace	$62,062
2025	15540	10	Stanford	Dead End	Merrill Street	Local	99	34	3,366	Mill & FIll + ARAM + Remove and Replace	$27,195
2025	15680	10	Stone Haven	Dead End	Gilbert Street	Local	270	24	6,480	Mill & FIll + ARAM + Remove and Replace	$52,107
2025	15720	20	Stuart	Lemonwood Lane	Rockinghorse Road	Local	730	33	24,090	Mill & FIll + ARAM + Remove and Replace	$131,620
2025	15720	30	Stuart	Rockinghorse Road	Dead End	Local	663	32	21,216	Mill & FIll + ARAM + Remove and Replace	$158,431
2025	15750	10	Sungrove	Otis Avenue	Estock Drive	Local	755	33	24,915	Micro with Fiber + Remove and Replace	$54,451
2025	15750	20	Sungrove	Estock Drive	Twintree Lane	Local	540	32	17,280	Micro with Fiber + Remove and Replace	$37,765
2025	16100	30	Tiffany	Bailey Street	Valley View Street	Local	245	37	9,065	Micro with Fiber + Remove and Replace	$19,811
2025	16420	10	Trinette	Manley Street	Fairchild Street	Local	1,420	33	46,860	Mill & FIll + ARAM + Remove and Replace	$256,028
2025	16440	10	Trinette	Chase Street	RD Border	Local	199	33	6,567	Mill & FIll + ARAM + Remove and Replace	$48,788
2025	16840	10	Verde	Kern Avenue	Johannah Avenue	Local	249	34	8,466	Mill & FIll + ARAM + Remove and Replace	$68,077
2025	16850	10	Vicilia	Dead End	Bowles Avenue	Local	182	35	6,370	Mill & FIll + ARAM + Remove and Replace	$49,517
2025	16970	20	Vons	Homeway Drive	Dead End	Local	389	33	12,837	Micro with Fiber + Remove and Replace	$28,055
2025	17570	50	Wilken	Leota Lane	Eugene Street	Local	313	32	10,016	Mill & FIll + ARAM + Remove and Replace	$54,724
2025	17600	10	Wilson	Garden Grove Boulevard	Papaya Lane	Local	260	37	9,620	Mill & FIll + ARAM + Remove and Replace	$52,561
2025	17700	10	Woodland	Lampson Avenue	Dorada Avenue	Local	1,176	33	38,808	Micro with Fiber + Remove and Replace	$84,813

Local - Appendix A				Forecasted Maintenance							City of Garden Grove, CA
	Limits of Work										
Fiscal Year	StreetID	Section ID	Street Name	Begin Street	End Street	Class	Length of Segment (ft)	Width of Segment (ft)	Pavement Area (sqft)	Type of Treatment	Cost of Treatment
2026	1500	10	Aero	Blossom Avenue	Calico Avenue	Local	300	36	10,800	Micro with Fiber + Remove and Replace	$24,311
2026	1560	30	Aldgate	Songish Street	Stratford Way	Local	275	36	9,900	Micro with Fiber + Remove and Replace	$22,285
2026	1630	10	Alwick	Homeway Drive	Dead End	Local	340	36	12,240	Micro with Fiber + Remove and Replace	$27,552
2026	2130	20	Bailey	Marietta Avenue	Acacia Avenue	Local	259	40	10,360	Micro with Fiber + Remove and Replace	$23,321
2026	2330	10	Barr	Ditmore Drive	Dead End	Local	273	36	9,828	Micro with Fiber + Remove and Replace	$22,123
2026	2350	40	Bartlett	Santa Gertrudes Avenue	RD Border	Local	147	40	5,880	Micro with Fiber + Remove and Replace	$13,236
2026	2420	10	Belfast	Galway Street	Donegal Drive	Local	600	42	25,200	Mill & FIll + ARAM + Remove and Replace	$191,644
2026	2430	30	Belgrave	Casper Street	Blackmer Street	Local	1,219	40	48,760	Micro with Fiber + Remove and Replace	$109,760
2026	2440	10	Belgrave	Bailey Street	Valley View Street	Local	925	40	37,000	Mill & FIll + ARAM + Remove and Replace	$299,016
2026	2670	50	Bixby	Peacock Court	Hester Place	Local	146	36	5,256	Mill & FIll + ARAM + Remove and Replace	$41,441
2026	2680	20	Bixby	Arkley Drive	Movius Drive	Local	245	36	8,820	Mill & FIll + ARAM + Remove and Replace	$67,075
2026	2720	100	Blackmer	Amy Avenue	Laurelton Avenue	Local	258	40	10,320	Mill & FIll + ARAM + Remove and Replace	$84,214
2026	2760	40	Blake Avenue	Barney Circle	Taft Street	Local	233	36	8,388	Mill & FIll + ARAM + Remove and Replace	$63,790
2026	2770	10	Blake Avenue	Taft Street	Fernwood Drive	Local	785	36	28,260	Micro with Fiber + Remove and Replace	$63,614
2026	2860	30	Blue Spruce	Annette Circle	Audrey Circle	Local	282	36	10,152	Mill & FIll + ARAM + Remove and Replace	$82,044
2026	2960	20	Bonser	Terry Circle	Malinda Lane	Local	240	35	8,400	Mill & FIll + ARAM + Remove and Replace	$66,892
2026	3010	50	Bowen	Blake Street	Bowen Circle	Local	342	40	13,680	Mill & FIll + ARAM + Remove and Replace	$108,400
2026	3310	10	Buena	Bolivar Place	Ranchero Way	Local	290	36	10,440	Mill & FIll + ARAM + Remove and Replace	$81,904
2026	4280	10	Clinton	Trask Avenue	Cardinal Avenue	Local	515	40	20,600	Mill & FIll + ARAM + Remove and Replace	$159,907
2026	4380	10	College	8th Street	9th Street	Local	331	40	13,240	Micro with Fiber + Remove and Replace	$29,803
2026	4610	10	Cunningham	Dead End	Healey Drive	Local	396	36	14,256	Mill & FIll + ARAM + Remove and Replace	$112,403
2026	4870	10	Davmor	Dale Street	Yana Drive	Local	290	36	10,440	Mill & FIll + ARAM + Remove and Replace	$81,493
2026	4890	20	Dawson	Traylor Way	Cypress Street	Local	200	40	8,000	Micro with Fiber + Remove and Replace	$18,008
2026	5260	10	Doris	Faye Avenue	Stephanie Lane	Local	402	35	14,070	Mill & FIll + ARAM + Remove and Replace	$112,599
2026	5620	40	Elmer	MacDuff Street	MacMurray Street	Local	925	35	32,375	Mill & FIll + ARAM + Remove and Replace	$259,089
2026	5690	10	Emrys	West Street	Merrill Street	Local	270	34	9,180	Mill & FIll + ARAM + Remove and Replace	$74,912
2026	5770	10	Enloe	Purdy Street	Dead End	Local	123	35	4,305	Mill & FIll + ARAM + Remove and Replace	$32,739
2026	5780	10	Enterprise	Mariners Way	Westminster Avenue	Local	479	39	18,681	Mill & FIll + ARAM + Remove and Replace	$143,539
2026	5980	10	Fairchild	Holland Avenue	Vanguard Avenue	Local	258	34	8,772	Micro with Fiber + Remove and Replace	$19,746
2026	6260	10	Flamingo	Swallow Lane	Skylark Boulevard	Local	264	35	9,240	Micro with Fiber + Remove and Replace	$20,799
2026	6850	10	Gary	La Dona Drive	Patricia Drive	Local	626	35	21,910	Mill & FIll + ARAM + Remove and Replace	$177,929
2026	6850	20	Gary	Patricia Drive	Patricia Drive	Local	143	35	5,005	Mill & FIll + ARAM + Remove and Replace	$40,054
2026	7350	10	Hanna	Geraldine Road	Dead End	Local	101	36	3,636	Mill & FIll + ARAM + Remove and Replace	$30,530
2026	7620	10	Hazel	Boyd Avenue	Mays Avenue	Local	641	34	21,794	Mill & FIll + ARAM + Remove and Replace	$170,978
2026	7920	10	Hope	Dead End	Traylor Way	Local	763	36	27,468	Micro with Fiber + Remove and Replace	$61,831
2026	7930	30	Hope	15th Street	Morningside Drive	Local	493	33	16,269	Micro with Fiber + Remove and Replace	$36,622
2026	8030	10	Huntley	Winton Street	Saint Mark Street	Local	1,381	36	49,716	Micro with Fiber + Remove and Replace	$111,911
2026	8080	20	Imperial	Ontario Drive	Shapell Street	Local	308	35	10,780	Mill & FIll + ARAM + Remove and Replace	$84,147
2026	8200	10	Jacalene	Orangewood Avenue	Daniel Avenue	Local	863	35	30,205	Mill & FIll + ARAM + Remove and Replace	$244,102
2026	8620	20	John	Janette Lane	Jennifer Lane	Local	287	36	10,332	Mill & FIll + ARAM + Remove and Replace	$84,312
2026	8620	30	John	Jennifer Lane	Jacalene Lane	Local	286	35	10,010	Mill & FIll + ARAM + Remove and Replace	$77,702
2026	10050	10	Leda	Ranchero Way	Trask Avenue	Local	325	38	12,350	Mill & FIll + ARAM + Remove and Replace	$93,921
2026	10270	30	Lilly	Pearce Street	Trask Avenue	Local	874	34	29,716	Mill & FIll + ARAM + Remove and Replace	$237,810
2026	10300	10	Lindaloa	Dead End	Palma Vista Street	Local	265	35	9,275	Mill & FIll + ARAM + Remove and Replace	$72,764
2026	10330	10	Linnell	Fernwood Drive	Dead End	Local	212	33	6,996	Micro with Fiber + Remove and Replace	$15,748
2026	10430	10	Lombardy	Dead End	Linnell Avenue	Local	147	34	4,998	Micro with Fiber + Remove and Replace	$11,251
2026	10560	10	Louise	Enault Lane	Robinet Lane	Local	891	35	31,185	Micro with Fiber + Remove and Replace	$70,198
2026	10840	30	MacMurray	Adah Street	La Grand Avenue	Local	326	34	11,084	Mill & FIll + ARAM + Remove and Replace	$86,039
2026	11050	10	Malibu	Jola Avenue	Salinaz Drive	Local	284	34	9,656	Micro with Fiber + Remove and Replace	$21,736
2026	11710	10	Mickey	Carl Lane	Trask Avenue	Local	490	33	16,170	Mill & FIll + ARAM + Remove and Replace	$128,767
2026	11870	40	Monroe	Trinette Drive	Cerulean Drive	Local	260	35	9,100	Micro with Fiber + Remove and Replace	$20,484
2026	12880	10	Paloma Ave	Euclid Street	Ramona Drive	Local	258	34	8,772	Micro with Fiber + Remove and Replace	$19,746
2026	13180	10	Pearce	Lilly Street	Ranchero Place	Local	781	35	27,335	Micro with Fiber + Remove and Replace	$61,532
2026	13320	10	Pleasant	Beverly Lane	Lampson Avenue	Local	440	35	15,400	Mill & FIll + ARAM + Remove and Replace	$121,422

Local - Appendix A				Forecasted Maintenance							City of Garden Grove, CA
	Limits of Work										
Fiscal Year	StreetID	Section ID	Street Name	Begin Street	End Street	Class	Length of Segment (ft)	Width of Segment (ft)	Pavement Area (sqft)	Type of Treatment	Cost of Treatment
2026	13810	10	Regina	Della Lane	Dead End	Local	120	33	3,960	Micro with Fiber + Remove and Replace	$8,914
2026	14000	10	Robinet	Dale Street	Louise Street	Local	264	34	8,976	Micro with Fiber + Remove and Replace	$20,205
2026	14030	20	Rockinghorse	Percheron Road	Paloma Avenue	Local	635	34	21,590	Mill & FIll + ARAM + Remove and Replace	$166,741
2026	14050	10	Rosanna	Magnolia Street	Vinevale Street	Local	310	33	10,230	Mill & FIll + ARAM + Remove and Replace	$81,465
2026	14400	10	Samuel	Gail Lane	Jacalene Lane	Local	1,256	34	42,704	Micro with Fiber + Remove and Replace	$96,127
2026	14430	10	Sandalwood	Dead End	Choisser Road	Local	255	33	8,415	Mill & FIll + ARAM + Remove and Replace	$66,680
2026	14770	10	Seacrest	Geraldine Road	Dead End	Local	179	33	5,907	Mill & FIll + ARAM + Remove and Replace	$46,109
2026	14860	20	Shannon	Capri Drive	Barclay Drive	Local	884	35	30,940	Micro with Fiber + Remove and Replace	$69,646
2026	14950	10	Shetland	Strathmore Drive	West Street	Local	1,187	34	40,358	Micro with Fiber + Remove and Replace	$90,846
2026	15200	10	Spinnaker	Lampson Avenue	Heather Circle	Local	501	37	18,537	Mill & FIll + ARAM + Remove and Replace	$151,267
2026	15570	10	Starboard	Bolsa Avenue	Henderson Avenue	Local	478	37	17,686	Mill & FIll + ARAM + Remove and Replace	$140,143
2026	15650	10	Stephens	Downie Place	Pearce Street	Local	507	34	17,238	Mill & FIll + ARAM + Remove and Replace	$139,309
2026	16190	40	Topaz	Cerulean Avenue	Stanford Avenue	Local	336	37	12,432	Mill & FIll + ARAM + Remove and Replace	$99,000
2026	16880	20	Vickers	Steele Drive	Cornwall Street	Local	533	33	17,589	Mill & FIll + ARAM + Remove and Replace	$137,296
2026	16960	30	Volkwood	Heather Avenue	Blue Spruce Avenue	Local	662	32	21,184	Micro with Fiber + Remove and Replace	$47,686
2026	17590	10	Willowood	Oertly Drive	Sungrove Street	Local	284	33	9,372	Mill & FIll + ARAM + Remove and Replace	$71,642
2026	17670	20	Woodbury	Berkshire Way	Havenwood Drive	Local	303	34	10,302	Micro with Fiber + Remove and Replace	$23,190
2027	1230	20	Acacia Avenue	Jackson Street	Wynant Drive	Local	256	36	9,216	Mill & FIll + ARAM + Remove and Replace	$73,162
2027	1230	30	Acacia Avenue	Wynant Drive	Monroe Street	Local	256	36	9,216	Micro with Fiber + Remove and Replace	$21,368
2027	1460	10	Adrian	Dead End	Binnacle Avenue	Local	285	36	10,260	Mill & FIll + ARAM + Remove and Replace	$81,033
2027	1820	10	Anita	San Juan Place	Westminster Avenue	Local	662	40	26,480	Micro with Fiber + Remove and Replace	$61,395
2027	1840	10	Annette	Dead End	Blue Spruce Avenue	Local	482	36	17,352	Mill & FIll + ARAM + Remove and Replace	$142,044
2027	1960	10	Arlene	Gilbert Street	Christine Lane	Local	286	36	10,296	Micro with Fiber + Remove and Replace	$23,872
2027	2290	10	Barnett	Dead End	Jola Lane	Local	190	36	6,840	Micro with Fiber + Remove and Replace	$15,859
2027	2970	10	Boony	16th Street	Morningside Drive	Local	709	36	25,524	Micro with Fiber + Remove and Replace	$59,179
2027	3030	10	Bowen	Westminster Avenue	16th Street	Local	463	36	16,668	Micro with Fiber + Remove and Replace	$38,646
2027	3030	20	Bowen	16th Street	Morningside Drive	Local	709	36	25,524	Micro with Fiber + Remove and Replace	$59,179
2027	3400	10	Canary	Skylark Boulevard	Hummingbird Lane	Local	557	36	20,052	Micro with Fiber + Remove and Replace	$46,491
2027	3530	10	Carl	Dead End	Mickey Street	Local	352	36	12,672	Mill & FIll + ARAM + Remove and Replace	$101,677
2027	4270	20	Clinton	Pearce Street	Russell Circle	Local	275	36	9,900	Mill & FIll + ARAM + Remove and Replace	$79,033
2027	4320	10	Coast	Central Avenue	Imperial Avenue	Local	274	35	9,590	Micro with Fiber + Remove and Replace	$22,235
2027	4330	10	Cockatoo	Blue Jay Lane	Flamingo Drive	Local	658	36	23,688	Micro with Fiber + Remove and Replace	$54,922
2027	5630	10	Elmwood	Dead End	Jerry Lane	Local	152	37	5,624	Micro with Fiber + Remove and Replace	$13,040
2027	6360	20	Flower	Mallard Drive	Teal Drive	Local	300	35	10,500	Micro with Fiber + Remove and Replace	$24,345
2027	6500	30	Fredrick	Norma Lane	Strathmore Drive	Local	830	34	28,220	Mill & FIll + ARAM + Remove and Replace	$228,720
2027	7110	20	Gloria	Partridge Street	Roxey Drive	Local	286	35	10,010	Mill & FIll + ARAM + Remove and Replace	$79,912
2027	7140	10	Granite	Plam Street	Dead End	Local	373	35	13,055	Mill & FIll + ARAM + Remove and Replace	$102,578
2027	7780	10	Hilton	Lampson avenue	Laux Circle	Local	285	32	9,120	Mill & FIll + ARAM + Remove and Replace	$71,660
2027	7930	10	Hope	Westminster Avenue	16th Street	Local	448	36	16,128	Micro with Fiber + Remove and Replace	$37,394
2027	8860	10	Kathy	Orangewood Avenue	Daniel Avenue	Local	850	36	30,600	Micro with Fiber + Remove and Replace	$70,948
2027	9080	10	Kerry	13th Street	11th Street	Local	665	40	26,600	Mill & FIll + ARAM + Remove and Replace	$211,165
2027	9790	10	Lanning	Dead End	Salinaz Drive	Local	462	35	16,170	Micro with Fiber + Remove and Replace	$37,491
2027	9960	10	Laurelton	City Border	Fieldgate Street	Local	509	34	17,306	Mill & FIll + ARAM + Remove and Replace	$144,546
2027	11190	10	Marble	Rainbow Street	Dead End	Local	381	34	12,954	Mill & FIll + ARAM + Remove and Replace	$105,516
2027	11720	10	Midwick	Oakwood Street	Dead End	Local	469	34	15,946	Mill & FIll + ARAM + Remove and Replace	$130,534
2027	11750	10	Mills	Dead End	Linnell Avenue	Local	147	34	4,998	Micro with Fiber + Remove and Replace	$11,588
2027	11950	10	Morgan	Dead End	John Avenue	Local	418	36	15,048	Mill & FIll + ARAM + Remove and Replace	$121,352
2027	12090	10	Nautilus	Mariners Way	Westminster Avenue	Local	479	38	18,202	Mill & FIll + ARAM + Remove and Replace	$152,768
2027	12400	20	Oakwood	Midwick Place	Lampson Avenue	Local	541	36	19,476	Mill & FIll + ARAM + Remove and Replace	$160,300
2027	12840	30	Palmwood	Dewey Drive	Parliament Avenue	Local	804	35	28,140	Micro with Fiber + Remove and Replace	$65,244
2027	13110	10	Patricia	Dino Place	Cornwall Street	Local	227	35	7,945	Micro with Fiber + Remove and Replace	$18,421
2027	13650	10	Ranchero	Leda Lane	Palm Street	Local	195	38	7,410	Mill & FIll + ARAM + Remove and Replace	$59,155
2027	13900	10	Ricky	Jacalene Lane	West Street	Local	1,172	32	37,504	Micro with Fiber + Remove and Replace	$86,955
2027	13950	30	Robert	Samuel Drive	Donna Lane	Local	863	33	28,479	Mill & FIll + ARAM + Remove and Replace	$231,974

Local - Appendix A				Forecasted Maintenance							City of Garden Grove, CA
	Limits of Work										
Fiscal Year	StreetID	Section ID	Street Name	Begin Street	End Street	Class	Length of Segment (ft)	Width of Segment (ft)	Pavement Area (sqft)	Type of Treatment	Cost of Treatment
2027	14080	20	Roxbury	Pratt Street	Dead End	Local	147	33	4,851	Mill & FIll + ARAM + Remove and Replace	$38,923
2027	14100	100	Roxey	Michael Avenue	Shady Drive	Local	64	34	2,176	Mill & FIll + ARAM + Remove and Replace	$17,274
2027	14230	20	Safford	Safford Street West	Safford Street	Local	147	33	4,851	Micro with Fiber + Remove and Replace	$11,247
2027	14290	10	Sail	Kedge Avenue	Beacon Avenue	Local	271	34	9,214	Micro with Fiber + Remove and Replace	$21,363
2027	15100	40	Skylark	Quail Court	Canary Lane	Local	308	33	10,164	Micro with Fiber + Remove and Replace	$23,566
2027	16000	20	Tampion	Reeve Street	City Limits	Local	143	33	4,719	Micro with Fiber + Remove and Replace	$10,941
2027	16190	50	Topaz	Stanford Avenue	Acacia Avenue	Local	711	38	27,018	Mill & FIll + ARAM + Remove and Replace	$225,664
2027	16400	40	Traylor	Hope Street	Bowen Street	Local	283	32	9,056	Micro with Fiber + Remove and Replace	$20,997
2027	17900	10	Zeta	Jerry Lane	Beta Avenue	Local	670	33	22,110	Micro with Fiber + Remove and Replace	$51,263
2028	1030	30	16th	Booney Lane	Stengel Street	Local	256	36	9,216	Micro with Fiber + Remove and Replace	$22,009
2028	1140	10	Abbott Court	Dead End	Garden Grove Boulevard	Local	529	36	19,044	Full Depth Relamation (CTB) + Mill & Fill (ARAM)	$167,495
2028	1230	50	Acacia Avenue	Jefferson Street	Dale Street	Local	297	35	10,395	Full Depth Relamation (CTB) + Mill & Fill (ARAM)	$91,860
2028	1370	20	Adams	Crescent Circle	Cerulean Avenue	Local	357	40	14,280	Full Depth Relamation (CTB) + Mill & Fill (ARAM)	$122,552
2028	1540	10	Alderson	Palmwood Drive	Rugh Street	Local	459	36	16,524	Micro with Fiber + Remove and Replace	$39,461
2028	1750	10	Amy	Dale Street	Haga Street	Local	811	36	29,196	Micro with Fiber + Remove and Replace	$69,723
2028	1950	10	Arkley	Dead End	Bixby Avenue	Local	720	36	25,920	Full Depth Relamation (CTB) + Mill & Fill (ARAM)	$232,412
2028	2020	60	Aspenwood Ln	Oertly Drive	Sungrove Street	Local	330	35	11,550	Full Depth Relamation (CTB) + Mill & Fill (ARAM)	$103,080
2028	2350	30	Bartlett	Santa Barbara Avenue	Santa Gertrudes Avenue	Local	777	40	31,080	Micro with Fiber + Remove and Replace	$74,222
2028	2520	10	Bestel	Lucille Street	Magnolia Street	Local	285	35	9,975	Micro with Fiber + Remove and Replace	$23,821
2028	2730	10	Blackmer	Lampson Avenue	Trinette Avenue	Local	168	40	6,720	Micro with Fiber + Remove and Replace	$16,048
2028	2790	10	Blake Street	Bowen Street	Merello Street	Local	660	35	23,100	Full Depth Relamation (CTB) + Mill & Fill (ARAM)	$209,057
2028	2890	10	Bolivar	Dead End	Fairview Street	Local	536	28	15,008	Full Depth Relamation (CTB) + Mill & Fill (ARAM)	$136,513
2028	3010	60	Bowen	Bowen Circle	Ranney Avenue	Local	380	40	15,200	Full Depth Relamation (CTB) + Mill & Fill (ARAM)	$134,957
2028	3710	30	Central	Jefferson Street	Wilson Street	Local	295	36	10,620	Full Depth Relamation (CTB) + Mill & Fill (ARAM)	$96,600
2028	4180	10	Choisser	Laux Avenue	Twinleaf Lane	Local	343	36	12,348	Full Depth Relamation (CTB) + Mill & Fill (ARAM)	$110,718
2028	4200	10	Christine	Bixby Avenue	Adeline Avenue	Local	285	36	10,260	Micro with Fiber + Remove and Replace	$24,502
2028	4680	30	Dakota	Kelly Street	Hazel Street	Local	262	36	9,432	Full Depth Relamation (CTB) + Mill & Fill (ARAM)	$83,350
2028	4880	10	Dawn	Salerno Street	Lewis Street	Local	1,072	36	38,592	Micro with Fiber + Remove and Replace	$92,162
2028	5180	40	Donegal	Imperial Avenue	Russell Avenue	Local	296	38	11,248	Micro with Fiber + Remove and Replace	$26,861
2028	5540	10	El Rey	Oertly Drive	Sungrove Street	Local	370	35	12,950	Full Depth Relamation (CTB) + Mill & Fill (ARAM)	$116,116
2028	6160	50	Fernwood	Ranney Avenue	Westminster Avenue	Local	449	35	15,715	Micro with Fiber + Remove and Replace	$37,529
2028	6540	10	Gail	Donna Lane	Candy Lane	Local	347	33	11,451	Full Depth Relamation (CTB) + Mill & Fill (ARAM)	$103,632
2028	6940	10	Geraldine	Dead End	Orangewood Avenue	Local	441	31	13,671	Micro with Fiber + Remove and Replace	$32,648
2028	7040	10	Glen	Chester Avenue	Dorada Avenue	Local	700	35	24,500	Full Depth Relamation (CTB) + Mill & Fill (ARAM)	$222,853
2028	7450	10	Harrington	Jennrich Avenue	Johannah Avenue	Local	948	34	32,232	Micro with Fiber + Remove and Replace	$76,973
2028	7850	10	Homestead	Dungan Lane	Buaro Street	Local	654	36	23,544	Full Depth Relamation (CTB) + Mill & Fill (ARAM)	$211,107
2028	7880	10	Homeway	Dead End	Orangewood Avenue	Local	200	34	6,800	Micro with Fiber + Remove and Replace	$16,239
2028	7910	50	Hope	Imperial Avenue	Russell Street	Local	300	36	10,800	Micro with Fiber + Remove and Replace	$25,792
2028	8100	10	Imperial	Galway Street	Donegal Drive	Local	637	37	23,569	Full Depth Relamation (CTB) + Mill & Fill (ARAM)	$206,308
2028	8150	30	Ingram	Linnert Street	La Vaughn Street	Local	256	33	8,448	Full Depth Relamation (CTB) + Mill & Fill (ARAM)	$72,854
2028	8950	10	Keel	Lake Street	Taft Street	Local	520	35	18,200	Micro with Fiber + Remove and Replace	$43,463
2028	9320	10	Lake	Jennrich Avenue	Kern Avenue	Local	830	36	29,880	Micro with Fiber + Remove and Replace	$71,356
2028	9330	10	Lambert	Bixby Avenue	Adeline Avenue	Local	285	36	10,260	Full Depth Relamation (CTB) + Mill & Fill (ARAM)	$91,996
2028	10420	10	Lombardy	Mills Road	Woodbury Road	Local	582	34	19,788	Full Depth Relamation (CTB) + Mill & Fill (ARAM)	$175,692
2028	11780	10	Miranda	Dead End	Santa Catalina Avenue	Local	134	34	4,556	Micro with Fiber + Remove and Replace	$10,880
2028	11940	10	Morgan	Samuel Drive	Donna Lane	Local	680	35	23,800	Full Depth Relamation (CTB) + Mill & Fill (ARAM)	$215,392
2028	12440	20	Oertly	Greentree Avenue	Twintree Lane	Local	365	35	12,775	Full Depth Relamation (CTB) + Mill & Fill (ARAM)	$111,237
2028	12870	20	Paloma Ave	Westlake Street	Taft Street	Local	748	36	26,928	Micro with Fiber + Remove and Replace	$64,307
2028	12930	10	Park	Bartlett Street	Vera Street	Local	845	34	28,730	Micro with Fiber + Remove and Replace	$68,610
2028	13150	10	Pearce	Dead End	Rainbow Street	Local	361	34	12,274	Full Depth Relamation (CTB) + Mill & Fill (ARAM)	$111,081
2028	14100	50	Roxey	Salinaz Drive	Woodbury Road	Local	284	33	9,372	Full Depth Relamation (CTB) + Mill & Fill (ARAM)	$81,214
2028	14410	20	Samuel	Kathy Lane	Morgan Lane	Local	270	32	8,640	Full Depth Relamation (CTB) + Mill & Fill (ARAM)	$74,149
2028	15530	30	Stanford	Woodland Lane	Dead End	Local	165	34	5,610	Full Depth Relamation (CTB) + Mill & Fill (ARAM)	$48,380
2028	16050	10	Teal	Ward Street	Taft Street	Local	1,113	31	34,503	Full Depth Relamation (CTB) + Mill & Fill (ARAM)	$309,371

Local - Appendix A				Forecasted Maintenance							City of Garden Grove, CA
	Limits of Work										
Fiscal Year	StreetID	Section ID	Street Name	Begin Street	End Street	Class	Length of Segment (ft)	Width of Segment (ft)	Pavement Area (sqft)	Type of Treatment	Cost of Treatment
2028	16400	30	Traylor	Dawson Street	Hope Street	Local	335	33	11,055	Micro with Fiber + Remove and Replace	$26,400
2028	16620	70	Twintree	Firebrand Street	Haster Street	Local	295	32	9,440	Micro with Fiber + Remove and Replace	$22,544
2028	16650	20	Valencia	Marietta Drive	Weldon Drive	Local	390	35	13,650	Micro with Fiber + Remove and Replace	$32,598
2028	16950	30	Volkwood	Citruswood Avenue	Lampson Avenue	Local	276	33	9,108	Full Depth Relamation (CTB) + Mill & Fill (ARAM)	$78,546
2028	17220	10	Weldon	Alamitos Way	Casa Linda Lane	Local	320	34	10,880	Full Depth Relamation (CTB) + Mill & Fill (ARAM)	$93,827
2028	17590	30	Willowood	Fallingleaf Street	Firebrand Street	Local	284	33	9,372	Full Depth Relamation (CTB) + Mill & Fill (ARAM)	$80,823

XII. Appendix B – Complete Listing of Current Street Conditions

A complete listing of current pavement conditions should be included in this report. Specific data to be submitted should follow the format below:

MPAH						
Street Name	From	To	Width of Segment	Area	Current PCI	Most Recent Inspection Date

LOCAL						
Street Name	From	To	Width of Segment	Area	Current PCI	Most Recent Inspection Date

Please attach the complete street listing, following the above template, after this sheet. The pages should be labeled Appendix B.

MPAH - Appendix B				Street Inventory - Current Condition				City of Garden Grove, CA
		Section Limits						
StreetID	Section ID	Street Name	Begin Street	End Street	Class	Surface Type	Current PCI	Last PCI Update
1090	10	9th	Orangewood Avenue	City Border	Collector	AC	95.7	12/4/2021
1090	20	9th	City Border	Daniel Avenue	Collector	AC	96.5	12/4/2021
1090	30	9th	Daniel Avenue	Reva Drive	Collector	AC	91.1	12/4/2021
1090	40	9th	Reva Drive	Chapman Avenue	Collector	AC	85.8	12/4/2021
1100	10	9th	Chapman Avenue	Fredrick Drive	Collector	AC	76.3	12/4/2021
1100	20	9th	Fredrick Drive	Jerry Lane	Collector	AC	78.4	12/4/2021
1100	30	9th	Jerry Lane	Beta Avenue	Collector	AC	83.1	12/4/2021
1100	40	9th	Beta Avenue	Lampson Avenue	Collector	AC	78.3	12/4/2021
1110	10	9th	Lampson Avenue	College Avenue	Collector	AC	78.4	12/4/2021
1110	20	9th	College Avenue	College Avenue	Collector	AC	78.0	12/4/2021
1110	30	9th	College Avenue	Stanford Avenue	Collector	AC	92.1	12/4/2021
1110	40	9th	Stanford Avenue	Stanford Avenue	Collector	AC	69.8	12/4/2021
1110	50	9th	Stanford Avenue	Acacia Parkway	Collector	AC	84.1	12/4/2021
1120	10	9th	Acacia Parkway	Garden Grove Boulevard	Collector	AC	63.1	12/4/2021
1300	10	Acacia Parkway	Nelson Street	Arbor Court	Collector	AC	100.0	12/10/2021
1300	20	Acacia Parkway	Arbor Court	Westlake Street	Collector	AC	77.5	12/10/2021
1300	30	Acacia Parkway	Westlake Street	Grove Avenue	Collector	AC	80.4	12/10/2021
1300	40	Acacia Parkway	Grove Avenue	Main Street	Collector	AC	77.4	12/10/2021
1310	10	Acacia Parkway	Main Street	Linda Lane	Collector	AC	51.0	12/10/2021
1310	20	Acacia Parkway	Linda Lane	Euclid Street	Collector	AC	56.3	12/10/2021
1320	10	Acacia Parkway	Euclid Street	Civic Center Drive	Collector	AC	64.0	12/10/2021
1320	20	Acacia Parkway	Civic Center Drive	7th Street	Collector	AC	78.4	12/10/2021
1320	30	Acacia Parkway	7th Street	8th Street	Collector	AC	76.7	12/10/2021
1320	40	Acacia Parkway	8th Street	9th Street	Collector	AC	75.2	12/10/2021
2900	10	Bolsa	Bushard	Donegal Dr	Arterial	AC	58.4	1/5/2022
2910	10	Bolsa	Ward Street	City Limits	Arterial	AC	93.8	12/19/2021
2910	20	Bolsa	City Limits	Starboard Street	Arterial	AC	97.0	12/19/2021
2920	10	Bolsa	City Border	Starboard St	Arterial	AC	92.0	12/19/2021
2930	10	Bolsa	Ward Street	City Limits	Arterial	AC	92.9	12/19/2021
2930	20	Bolsa	City Limits	Starboard Street	Arterial	AC	99.0	12/19/2021
2940	10	Bolsa	City Border	Starboard St	Arterial	AC	88.1	12/19/2021
3110	10	Brookhurst	Katella Avenue	Aldgate Avenue	Arterial	AC	71.5	12/12/2021
3110	20	Brookhurst	Aldgate Avenue	Dewey Drive	Arterial	AC	74.4	12/12/2021
3110	30	Brookhurst	Dewey Drive	Brookside Drive	Arterial	AC	76.2	12/12/2021
3110	40	Brookhurst	Brookside Drive	oyzelle Drive/Parliament Avenu	Arterial	AC	72.2	12/12/2021
3110	50	Brookhurst	Joyzelle Drive	Montecito Plaza	Arterial	AC	70.8	12/12/2021
3110	60	Brookhurst	Montecito Plaza	Orangewood Avenue	Arterial	AC	73.9	12/12/2021
3110	70	Brookhurst	Orangewood Avenue	Royal Palm Boulevard	Arterial	AC	69.5	12/12/2021

MPAH - Appendix B				Street Inventory - Current Condition				City of Garden Grove, CA
		Section Limits						
StreetID	Section ID	Street Name	Begin Street	End Street	Class	Surface Type	Current PCI	Last PCI Update
3110	80	Brookhurst	Royal Palm Boulevard	Hill Road	Arterial	AC	69.4	12/12/2021
3110	90	Brookhurst	Hill Road	Skylark Boulevard	Arterial	AC	72.3	12/12/2021
3120	10	Brookhurst	Skylark Boulevard	Hummingbird Lane	Arterial	AC	77.4	12/12/2021
3120	20	Brookhurst	Hummingbird Lane	Melody Park Drive	Arterial	AC	75.2	12/12/2021
3120	30	Brookhurst	Melody Park Drive	Chapman Avenue	Arterial	AC	58.5	12/12/2021
3130	10	Brookhurst	Chapman Avenue	Bixby Avenue	Arterial	AC	94.0	12/12/2021
3130	20	Brookhurst	Bixby Avenue	Raelyn Place	Arterial	AC	100.0	12/12/2021
3130	30	Brookhurst	Raelyn Place	Hidden Village Road	Arterial	AC	95.6	12/12/2021
3130	40	Brookhurst	Hidden Village Road	Lampson Avenue	Arterial	AC	100.0	12/12/2021
3130	50	Brookhurst	Lampson Avenue	RD Border	Arterial	AC	28.6	12/12/2021
3130	60	Brookhurst	RD Border	Stanford Avenue	Arterial	AC	23.3	12/12/2021
3130	70	Brookhurst	Stanford Avenue	Garden Grove Boulevard	Arterial	AC	32.6	12/12/2021
3140	10	Brookhurst	Garden Grove Boulevard	Emerson Avenue	Arterial	AC	73.3	12/12/2021
3140	20	Brookhurst	Emerson Avenue	Larson Avenue	Arterial	AC	75.7	12/12/2021
3140	30	Brookhurst	Larson Avenue	Crosby Avenue	Arterial	AC	100.0	12/12/2021
3140	40	Brookhurst	Crosby Avenue	Central Avenue	Arterial	AC	98.4	12/12/2021
3140	50	Brookhurst	Central Avenue	Imperial Avenue	Arterial	AC	88.8	12/12/2021
3140	60	Brookhurst	Imperial Avenue	Russell Street	Arterial	AC	92.1	12/12/2021
3140	70	Brookhurst	Russell Ave	Russell Ave	Arterial	AC	100.0	12/12/2021
3140	80	Brookhurst	Russell Street	Dakota Avenue	Arterial	AC	90.2	12/12/2021
3140	90	Brookhurst	Dakota Avenue	Trask Avenue	Arterial	AC	100.0	12/12/2021
3140	100	Brookhurst	Trask Avenue	Garden Grove FWY	Arterial	AC	83.3	12/12/2021
3140	110	Brookhurst	Garden Grove FWY	G Grove FWY EB-Ramps	Arterial	AC	80.5	12/12/2021
3140	120	Brookhurst	G Grove FWY EB-Ramps	Woodbury Avenue	Arterial	AC	100.0	12/12/2021
3140	130	Brookhurst	Woodbury Avenue/Traylor Way	Westminster Avenue	Arterial	AC	89.1	12/12/2021
3150	10	Brookhurst	Westminster Avenue	15th Street	Arterial	AC	93.8	12/12/2021
3150	20	Brookhurst	15th Street	Reading Avenue	Arterial	AC	100.0	12/12/2021
3150	30	Brookhurst	Reading Avenue	13th Street	Arterial	AC	100.0	12/12/2021
3150	40	Brookhurst	13th Street	Jennrich Avenue	Arterial	AC	100.0	12/12/2021
3150	50	Brookhurst	Jennrich Avenue	11th Street	Arterial	AC	100.0	12/12/2021
3150	60	Brookhurst	11th Street	Hazard Avenue	Arterial	AC	100.0	12/12/2021
3160	10	Brookhurst	Westminster Avenue	15th Street	Arterial	AC	98.9	12/12/2021
3160	20	Brookhurst	15th Street	Reading Avenue	Arterial	AC	100.0	12/12/2021
3160	30	Brookhurst	Reading Avenue	13th Street	Arterial	AC	98.9	12/12/2021
3160	40	Brookhurst	13th Street	Jennrich Avenue	Arterial	AC	98.6	12/12/2021
3160	50	Brookhurst	Jennrich Avenue	11th Street	Arterial	AC	98.7	12/12/2021
3160	60	Brookhurst	11th Street	Hazard Avenue	Arterial	AC	98.6	12/12/2021
3170	10	Brookhurst	Garden Grove Boulevard	Emerson Avenue	Arterial	AC	73.0	12/12/2021

MPAH - Appendix B			Street Inventory - Current Condition				City of Garden Grove, CA	
		Section Limits						
StreetID	Section ID	Street Name	Begin Street	End Street	Class	Surface Type	Current PCI	Last PCI Update
3170	20	Brookhurst	Emerson Avenue	Larson Avenue	Arterial	AC	88.7	12/12/2021
3170	30	Brookhurst	Larson Avenue	Crosby Avenue	Arterial	AC	99.0	12/12/2021
3170	40	Brookhurst	Crosby Avenue	Central Avenue	Arterial	AC	93.0	12/12/2021
3170	50	Brookhurst	Central Avenue	Imperial Avenue	Arterial	AC	88.5	12/12/2021
3170	60	Brookhurst	Imperial Avenue	Russell Street	Arterial	AC	95.7	12/12/2021
3170	70	Brookhurst	Russell Ave	Russell Ave	Arterial	AC	88.2	12/12/2021
3170	80	Brookhurst	Russell Street	Dakota Avenue	Arterial	AC	89.2	12/12/2021
3170	90	Brookhurst	Dakota Avenue	Trask Avenue	Arterial	AC	84.2	12/12/2021
3170	100	Brookhurst	Trask Avenue	Garden Grove FWY	Arterial	AC	77.8	12/12/2021
3170	110	Brookhurst	Garden Grove FWY	G Grove FWY EB-Ramps	Arterial	AC	89.6	12/12/2021
3170	120	Brookhurst	G Grove FWY EB-Ramps	Woodbury Avenue	Arterial	AC	59.1	12/12/2021
3170	130	Brookhurst	Woodbury Avenue/Traylor Way	Westminster Avenue	Arterial	AC	96.3	12/12/2021
3180	10	Brookhurst	Chapman Avenue	Bixby Avenue	Arterial	AC	100.0	12/12/2021
3180	20	Brookhurst	Bixby Avenue	Raelyn Place	Arterial	AC	99.4	12/12/2021
3180	30	Brookhurst	Raelyn Place	Hidden Village Road	Arterial	AC	100.0	12/12/2021
3180	40	Brookhurst	Hidden Village Road	Lampson Avenue	Arterial	AC	100.0	12/12/2021
3180	50	Brookhurst	Lampson Avenue	RD Border	Arterial	AC	58.0	12/12/2021
3180	60	Brookhurst	RD Border	Stanford Avenue	Arterial	AC	44.1	12/12/2021
3180	70	Brookhurst	Stanford Avenue	Garden Grove Boulevard	Arterial	AC	72.5	12/12/2021
3190	10	Brookhurst	Skylark Boulevard	Hummingbird Lane	Arterial	AC	79.5	12/12/2021
3190	20	Brookhurst	Hummingbird Lane	Melody Park Drive	Arterial	AC	72.8	12/12/2021
3190	30	Brookhurst	Melody Park Drive	Chapman Avenue	Arterial	AC	71.7	12/12/2021
3200	10	Brookhurst	Katella Avenue	Aldgate Avenue	Arterial	AC	71.5	12/12/2021
3200	20	Brookhurst	Aldgate Avenue	Dewey Drive	Arterial	AC	72.1	12/12/2021
3200	30	Brookhurst	Dewey Drive	Brookside Drive	Arterial	AC	73.8	12/12/2021
3200	40	Brookhurst	Brookside Drive	Joyzelle Drive/Parliament Avenu	Arterial	AC	72.8	12/12/2021
3200	50	Brookhurst	Joyzelle Drive	Montecito Plaza	Arterial	AC	78.5	12/12/2021
3200	60	Brookhurst	Montecito Plaza	Orangewood Avenue	Arterial	AC	76.2	12/12/2021
3200	70	Brookhurst	Orangewood Avenue	Royal Palm Boulevard	Arterial	AC	77.5	12/12/2021
3200	80	Brookhurst	Royal Palm Boulevard	Hill Road	Arterial	AC	76.3	12/12/2021
3200	90	Brookhurst	Hill Road	Skylark Boulevard	Arterial	AC	77.5	12/12/2021
3270	10	Buaro	Chapman Avenue	Jentges Avenue	Collector	AC	97.8	12/3/2021
3270	20	Buaro	Jentges Avenue	Hampton Avenue	Collector	AC	97.2	12/3/2021
3270	30	Buaro	Hampton Avenue	Twintree Avenue	Collector	AC	97.1	12/3/2021
3270	40	Buaro	Twintree Avenue	Hoggan Avenue	Collector	AC	99.7	12/3/2021
3270	50	Buaro	Hoggan Avenue	Lampson Avenue	Collector	AC	100.0	12/3/2021
3280	10	Buaro	Lampson Avenue	Emrys Avenue	Collector	AC	47.3	12/3/2021
3280	20	Buaro	Emrys Avenue	Stanford Avenue	Collector	AC	37.1	12/3/2021

		Section Limits						
StreetID	Section ID	Street Name	Begin Street	End Street	Class	Surface Type	Current PCI	Last PCI Update
3280	30	Buaro	Stanford Avenue	Dunklee Avenue	Collector	AC	39.1	12/3/2021
3280	40	Buaro	Dunklee Lane	Acacia Avenue	Collector	AC	17.3	12/3/2021
3280	50	Buaro	Acacia Avenue	Homestead Place	Collector	AC	31.3	12/3/2021
3350	10	Bushard	Westminster Avenue	Sutherland Way	Collector	AC	48.7	1/5/2022
3350	20	Bushard	Sutherland Way	Mirage Avenue	Collector	AC	67.4	1/5/2022
3350	30	Bushard	Mirage Avenue	Reading Avenue	Collector	AC	58.6	1/5/2022
3350	40	Bushard	Reading Avenue	Oasis Avenue	Collector	AC	61.3	1/5/2022
3360	10	Bushard	Westminster Avenue	Sutherland Way	Collector	AC	73.7	1/5/2022
3360	20	Bushard	Sutherland Way	Mirage Avenue	Collector	AC	61.5	1/5/2022
3360	30	Bushard	Mirage Avenue	Reading Avenue	Collector	AC	64.3	1/5/2022
3360	40	Bushard	Reading Avenue	Oasis Avenue	Collector	AC	59.5	1/5/2022
3440	10	Cannery	Garden Grove Boulevard	Magnolia Street	Collector	AC	65.9	1/6/2022
3760	10	Century	Garden Grove Boulevard	Westlake Street	Collector	AC	80.2	12/10/2021
3760	20	Century	Westlake Street	Walnut Street	Collector	AC	52.9	12/10/2021
3760	30	Century	Walnut Street	Taft Street	Collector	AC	74.9	12/10/2021
3770	10	Century	Taft Street	Michael Rainford Circle	Collector	AC	48.3	12/10/2021
3770	20	Century	Michael Rainford Circle	Dorothy Avenue	Collector	AC	84.4	12/10/2021
3770	40	Century	Dorothy Avenue	Euclid Street	Collector	AC	53.6	12/10/2021
3780	10	Century	Taft Street	Michael Rainford Circle	Collector	AC	74.9	12/10/2021
3780	20	Century	Michael Rainford Circle	Dorothy Avenue	Collector	AC	71.0	12/10/2021
3780	40	Century	Dorothy Avenue	Euclid Street	Collector	AC	48.7	12/10/2021
3790	10	Century	Garden Grove Boulevard	Westlake Street	Collector	AC	82.0	12/10/2021
3790	20	Century	Westlake Street	Walnut Street	Collector	AC	83.5	12/10/2021
3790	30	Century	Walnut Street	Taft Street	Collector	AC	84.3	12/10/2021
3890	10	Chapman	Bailey Street	Stonegate Lane	Collector	AC	42.4	12/5/2021
3890	20	Chapman	Stonegate Lane	Valley View Street	Collector	AC	45.3	12/5/2021
3900	10	Chapman	Valley View Street	Emerald Street	Arterial	AC	45.0	12/5/2021
3900	20	Chapman	Emerald Street	Jasper Street	Arterial	AC	67.0	12/5/2021
3900	30	Chapman	Jasper Street	Onyx Street	Arterial	AC	66.7	12/5/2021
3900	40	Chapman	Onyx Street	Springdale Street	Arterial	AC	65.4	12/5/2021
3900	50	Chapman	Springdale Street	Lamplighter Street	Arterial	AC	54.9	12/5/2021
3900	60	Chapman	Lamplighter Street	Wildgoose Street	Arterial	AC	64.4	12/5/2021
3900	70	Chapman	Wildgoose Street	Knott Street	Arterial	AC	31.8	12/5/2021
3910	10	Chapman	Knott Street	Industry Street	Arterial	AC	21.3	12/5/2021
3910	20	Chapman	Industry Street	Monarch Street	Arterial	AC	30.5	12/5/2021
3910	30	Chapman	Monarch Street	Western Avenue	Arterial	AC	29.8	12/5/2021
3910	40	Chapman	Western Avenue	City Border	Arterial	AC	75.0	12/5/2021
3910	50	Chapman	City Border	Santa Rosalia Street	Arterial	AC	63.1	12/5/2021

		Section Limits						
StreetID	Section ID	Street Name	Begin Street	End Street	Class	Surface Type	Current PCI	Last PCI Update
3910	60	Chapman	Santa Rosalia Street	City Border	Arterial	AC	53.9	12/5/2021
3920	10	Chapman	Knott Street	Industry Street	Arterial	AC	35.6	12/5/2021
3920	20	Chapman	Industry Street	Monarch Street	Arterial	AC	56.1	12/5/2021
3920	30	Chapman	Monarch Street	Western Avenue	Arterial	AC	26.6	12/5/2021
3920	40	Chapman	Western Avenue	City Border	Arterial	AC	58.5	12/5/2021
3920	50	Chapman	City Border	Santa Rosalia Street	Arterial	AC	74.2	12/5/2021
3920	60	Chapman	Santa Rosalia Street	City Border	Arterial	AC	71.1	12/5/2021
3930	10	Chapman	Valley View Street	Emerald Street	Arterial	AC	67.3	12/5/2021
3930	20	Chapman	Emerald Street	Jasper Street	Arterial	AC	65.2	12/5/2021
3930	30	Chapman	Jasper Street	Onyx Street	Arterial	AC	72.2	12/5/2021
3930	40	Chapman	Onyx Street	Springdale Street	Arterial	AC	87.6	12/5/2021
3930	50	Chapman	Springdale Street	Lamplighter Street	Arterial	AC	53.2	12/5/2021
3930	60	Chapman	Lamplighter Street	Wildgoose Street	Arterial	AC	56.0	12/5/2021
3930	70	Chapman	Wildgoose Street	Knott Street	Arterial	AC	40.7	12/5/2021
3940	10	Chapman	Stonegate Lane	Valley View Street	Collector	AC	65.8	12/5/2021
3940	20	Chapman	Bailey Street	Stonegate Lane	Collector	AC	49.2	12/5/2021
3950	10	Chapman	Canal	DS@226E Canal	Arterial	AC	36.6	12/5/2021
3950	20	Chapman	DS@226E Canal	Dale Street	Arterial	AC	39.5	12/5/2021
3950	30	Chapman	Dale Street	City Border	Arterial	AC	84.0	12/5/2021
3950	40	Chapman	City Border	MacDuff Street	Arterial	AC	27.0	12/5/2021
3950	50	Chapman	MacDuff Street	Lorna Street	Arterial	AC	22.9	12/5/2021
3950	60	Chapman	Lorna Street	MacNab Street	Arterial	AC	27.2	12/5/2021
3950	70	Chapman	MacNab Street	MacMurray Street	Arterial	AC	36.5	12/5/2021
3950	80	Chapman	MacMurray Street	Magnolia Street	Arterial	AC	48.1	12/5/2021
3960	10	Chapman	Magnolia Street	Loraleen Street	Arterial	AC	33.0	12/5/2021
3960	20	Chapman	Loraleen Street	Loraleen Street	Arterial	AC	71.4	12/5/2021
3960	30	Chapman	Loraleen Street	Touchstone Drive	Arterial	AC	30.2	12/5/2021
3960	40	Chapman	Touchstone Drive	Gilbert Street	Arterial	AC	30.2	12/5/2021
3960	50	Chapman	Gilbert Street	Brookhurst Street	Arterial	AC	24.5	12/5/2021
3970	10	Chapman	Brookhurst Street	Brookhaven Park	Arterial	AC	94.6	12/5/2021
3970	20	Chapman	Brookhaven Park	Melody Park Drive	Arterial	AC	99.4	12/5/2021
3970	30	Chapman	Melody Park Drive	Park Lane	Arterial	AC	95.5	12/5/2021
3970	40	Chapman	Park Lane	Seacrest Drive	Arterial	AC	99.7	12/5/2021
3970	50	Chapman	Seacrest Drive	Morrie Lane	Arterial	AC	99.5	12/5/2021
3970	60	Chapman	Morrie Lane	Faye Avenue	Arterial	AC	99.9	12/5/2021
3970	70	Chapman	Faye Avenue	Nutwood Street	Arterial	AC	99.1	12/5/2021
3970	80	Chapman	Nutwood Street	Gary Street	Arterial	AC	99.5	12/5/2021
3970	90	Chapman	Gary Street	Easy Way	Arterial	AC	99.3	12/5/2021

MPAH - Appendix B				Street Inventory - Current Condition				City of Garden Grove, CA
		Section Limits						
StreetID	Section ID	Street Name	Begin Street	End Street	Class	Surface Type	Current PCI	Last PCI Update
3970	100	Chapman	Easy Way	Old Fashion Way	Arterial	AC	99.6	12/5/2021
3970	110	Chapman	Old Fashion Way	Shady Acre Street	Arterial	AC	100.0	12/5/2021
3970	120	Chapman	Shady Acre Street	Medina Drive	Arterial	AC	93.2	12/5/2021
3970	130	Chapman	Medina Drive	Nelson Street	Arterial	AC	89.7	12/5/2021
3970	140	Chapman	Nelson Street	Diane Street	Arterial	AC	59.2	12/5/2021
3970	150	Chapman	Diane Street	Harris Street	Arterial	AC	62.7	12/5/2021
3970	160	Chapman	Harris Street	Ellen Street	Arterial	AC	63.6	12/5/2021
3970	170	Chapman	Ellen Street	Euclid Street	Arterial	AC	56.6	12/5/2021
3980	10	Chapman	Euclid Street	Camellia Way	Arterial	AC	34.7	12/5/2021
3980	20	Chapman	Camellia Way	Della Lane/Pioneer Lane	Arterial	AC	24.9	12/5/2021
3980	30	Chapman	Della Lane	Loara Street	Arterial	AC	51.5	12/5/2021
3980	40	Chapman	Loara Street	Roger Drive	Arterial	AC	32.2	12/5/2021
3980	50	Chapman	Roger Drive	Waverly Drive	Arterial	AC	59.5	12/5/2021
3980	60	Chapman	Waverly Drive	9th Street	Arterial	AC	48.8	12/5/2021
3980	70	Chapman	9th Street	Gail Lane	Arterial	AC	87.3	12/5/2021
3980	80	Chapman	Gail Lane	Nieta Drive	Arterial	AC	95.2	12/5/2021
3980	90	Chapman	Nieta Drive	Jacalene Lane	Arterial	AC	71.8	12/5/2021
3980	100	Chapman	Jacalene Lane	Robert Lane	Arterial	AC	80.6	12/5/2021
3980	110	Chapman	Robert Lane	West Street	Arterial	AC	71.4	12/5/2021
3980	120	Chapman	West Street	Debbie Lane	Arterial	AC	54.7	12/5/2021
3980	130	Chapman	Debbie Lane	Puryear Street	Arterial	AC	47.0	12/5/2021
3980	140	Chapman	Puryear Street	Buaro Street	Arterial	AC	63.2	12/5/2021
3980	150	Chapman	Buaro Street	Plaza Alicante	Arterial	AC	70.0	12/5/2021
3980	160	Chapman	Plaza Alicante	Harbor Bolevard	Arterial	AC	45.9	12/5/2021
3990	10	Chapman	Harbor Boulevard	Somerset Place	Arterial	AC	44.1	12/5/2021
3990	20	Chapman	Somerset Place	Buckingham Circle	Arterial	AC	42.9	12/5/2021
3990	30	Chapman	Buckingham Circle	Fallingleaf Circle	Arterial	AC	53.4	12/5/2021
3990	40	Chapman	Fallingleaf Circle	Haster Street	Arterial	AC	43.5	12/5/2021
4000	10	Chapman	Haster Street	City Border	Arterial	AC	38.0	12/5/2021
4000	20	Chapman	City Border	Bayport Street	Arterial	AC	27.1	12/5/2021
4000	30	Chapman	Bayport Street	Lewis Street	Arterial	AC	27.8	12/5/2021
4010	10	Chapman	Haster Street	City Border	Arterial	AC	47.6	12/5/2021
4010	20	Chapman	City Border	Bayport Street	Arterial	AC	61.4	12/5/2021
4010	30	Chapman	Bayport Street	Lewis Street	Arterial	AC	52.3	12/5/2021
4020	10	Chapman	Harbor Boulevard	Somerset Place	Arterial	AC	31.4	12/5/2021
4020	20	Chapman	Somerset Place	Buckingham Circle	Arterial	AC	33.5	12/5/2021
4020	30	Chapman	Buckingham Circle	Fallingleaf Circle	Arterial	AC	33.1	12/5/2021
4020	40	Chapman	Fallingleaf Circle	Haster Street	Arterial	AC	46.2	12/5/2021

MPAH - Appendix B				Street Inventory - Current Condition				City of Garden Grove, CA
		Section Limits						
StreetID	Section ID	Street Name	Begin Street	End Street	Class	Surface Type	Current PCI	Last PCI Update
4030	10	Chapman	Euclid Street	Camellia Way	Arterial	AC	36.2	12/5/2021
4030	20	Chapman	Camellia Way	Della Lane/Pioneer Lane	Arterial	AC	56.3	12/5/2021
4030	30	Chapman	Della Lane	Loara Street	Arterial	AC	33.9	12/5/2021
4030	40	Chapman	Loara Street	Roger Drive	Arterial	AC	52.9	12/5/2021
4030	50	Chapman	Roger Drive	Waverly Drive	Arterial	AC	43.1	12/5/2021
4030	60	Chapman	Waverly Drive	9th Street	Arterial	AC	39.2	12/5/2021
4030	70	Chapman	9th Street	Gail Lane	Arterial	AC	59.1	12/5/2021
4030	80	Chapman	Gail Lane	Nieta Drive	Arterial	AC	70.6	12/5/2021
4030	90	Chapman	Nieta Drive	Jacalene Lane	Arterial	AC	79.9	12/5/2021
4030	100	Chapman	Jacalene Lane	Robert Lane	Arterial	AC	94.3	12/5/2021
4030	110	Chapman	Robert Lane	West Street	Arterial	AC	80.7	12/5/2021
4030	120	Chapman	West Street	Debbie Lane	Arterial	AC	35.6	12/5/2021
4030	130	Chapman	Debbie Lane	Puryear Street	Arterial	AC	66.2	12/5/2021
4030	140	Chapman	Puryear Street	Buaro Street	Arterial	AC	50.5	12/5/2021
4030	150	Chapman	Buaro Street	Plaza Alicante	Arterial	AC	78.7	12/5/2021
4030	160	Chapman	Plaza Alicante	Harbor Bolevard	Arterial	AC	75.2	12/5/2021
4040	10	Chapman	Brookhurst Street	Brookhaven Park	Arterial	AC	93.7	12/5/2021
4040	20	Chapman	Brookhaven Park	Melody Park Drive	Arterial	AC	94.6	12/5/2021
4040	30	Chapman	Melody Park Drive	Park Lane	Arterial	AC	100.0	12/5/2021
4040	40	Chapman	Park Lane	Seacrest Drive	Arterial	AC	97.6	12/5/2021
4040	50	Chapman	Seacrest Drive	Morrie Lane	Arterial	AC	98.6	12/5/2021
4040	60	Chapman	Morrie Lane	Faye Avenue	Arterial	AC	96.7	12/5/2021
4040	70	Chapman	Faye Avenue	Nutwood Street	Arterial	AC	100.0	12/5/2021
4040	80	Chapman	Nutwood Street	Gary Street	Arterial	AC	99.2	12/5/2021
4040	90	Chapman	Gary Street	Easy Way	Arterial	AC	100.0	12/5/2021
4040	100	Chapman	Easy Way	Old Fashion Way	Arterial	AC	99.8	12/5/2021
4040	110	Chapman	Old Fashion Way	Shady Acre Street	Arterial	AC	100.0	12/5/2021
4040	120	Chapman	Shady Acre Street	Medina Drive	Arterial	AC	100.0	12/5/2021
4040	130	Chapman	Medina Drive	Nelson Street	Arterial	AC	79.5	12/5/2021
4040	140	Chapman	Nelson Street	Diane Street	Arterial	AC	76.8	12/5/2021
4040	150	Chapman	Diane Street	Harris Street	Arterial	AC	77.4	12/5/2021
4040	160	Chapman	Harris Street	Ellen Street	Arterial	AC	82.2	12/5/2021
4040	170	Chapman	Ellen Street	Euclid Street	Arterial	AC	63.1	12/5/2021
4050	10	Chapman	Magnolia Street	Loraleen Street	Arterial	AC	42.2	12/5/2021
4050	20	Chapman	Loraleen Street	Loraleen Street	Arterial	AC	54.4	12/5/2021
4050	30	Chapman	Loraleen Street	Touchstone Drive	Arterial	AC	38.3	12/5/2021
4050	40	Chapman	Touchstone Drive	Gilbert Street	Arterial	AC	35.4	12/5/2021
4050	50	Chapman	Gilbert Street	Brookhurst Street	Arterial	AC	44.0	12/5/2021

MPAH - Appendix B				Street Inventory - Current Condition				City of Garden Grove, CA
		Section Limits						
StreetID	Section ID	Street Name	Begin Street	End Street	Class	Surface Type	Current PCI	Last PCI Update
4060	10	Chapman	City Border	MacDuff Street	Arterial	AC	20.1	12/5/2021
4060	20	Chapman	MacDuff Street	Lorna Street	Arterial	AC	43.0	12/5/2021
4060	30	Chapman	Lorna Street	MacNab Street	Arterial	AC	32.0	12/5/2021
4060	40	Chapman	MacNab Street	MacMurray Street	Arterial	AC	39.4	12/5/2021
4060	50	Chapman	MacMurray Street	Magnolia Street	Arterial	AC	81.9	12/5/2021
4730	10	Dale	Katella Avenue	City Border	Collector	AC	53.4	12/4/2021
4730	20	Dale	City Border	Davmor avenue	Collector	AC	68.8	12/4/2021
4730	30	Dale	Davmor Avenue	Orangewood Avenue	Collector	AC	69.1	12/4/2021
4740	10	Dale	Katella Avenue	City Border	Collector	AC	51.8	12/4/2021
4740	20	Dale	City Border	Davmor avenue	Collector	AC	64.9	12/4/2021
4740	30	Dale	Davmor Avenue	Orangewood Avenue	Collector	AC	61.6	12/4/2021
4750	10	Dale	City Border	Linmar Meadows	Collector	AC	72.5	12/13/2021
4750	20	Dale	Linmar Meadows	Marylee Drive	Collector	AC	83.8	12/13/2021
4750	30	Dale	Marylee Drive	Chapman Avenue	Collector	AC	60.0	12/13/2021
4760	10	Dale	City Border	Enault Lane	Collector	AC	95.1	12/13/2021
4760	20	Dale	Enault Lane	Robinet Lane	Collector	AC	99.4	12/13/2021
4760	30	Dale	Robinet Lane	Lampson Avenue	Collector	AC	79.2	12/13/2021
4770	10	Dale	Lampson Avenue	Stanford Avenue	Collector	AC	28.2	12/13/2021
4780	10	Dale	Stanford Avenue	Acacia Avenue	Collector	AC	36.0	12/13/2021
4780	20	Dale	Acacia Avenue	Garden Grove Boulevard	Collector	AC	38.5	12/13/2021
5850	10	Euclid	Katella Avenue	City Border	Arterial	AC	94.1	12/4/2021
5850	20	Euclid	City Border	Palma Vista	Arterial	AC	98.9	12/4/2021
5850	30	Euclid	Palma Vista Avenue	Wakefield Avenue	Arterial	AC	94.9	12/4/2021
5850	40	Euclid	Wakefield Avenue	City Border	Arterial	AC	100.0	12/4/2021
5850	50	Euclid	City Border	Orangewood Avenue	Arterial	AC	97.3	12/4/2021
5850	60	Euclid	Orangewood Avenue	Patricia Drive	Arterial	AC	100.0	12/4/2021
5850	70	Euclid	Patricia Drive	Woodward Lane	Arterial	AC	26.5	12/4/2021
5850	80	Euclid	Woodward Lane	Mahogany Drive	Arterial	AC	30.8	12/4/2021
5850	90	Euclid	Mahogany Drive	Bixler Circle	Arterial	AC	100.0	12/4/2021
5850	100	Euclid	Bixler Circle	Chapman Avenue	Arterial	AC	36.2	12/4/2021
5860	10	Euclid	Chapman Avenue	Apricot Lane	Arterial	AC	97.6	12/4/2021
5860	20	Euclid	Apricot Lane	Marian Drive	Arterial	AC	99.6	12/4/2021
5860	30	Euclid	Marian Drive	Avolencia Place	Arterial	AC	100.0	12/4/2021
5860	40	Euclid	Avolencia Place	Allen Drive	Arterial	AC	100.0	12/4/2021
5860	50	Euclid	Allen Drive	Jerry Lane	Arterial	AC	99.8	12/4/2021
5860	60	Euclid	Jerry Lane	Donald Reed Lane	Arterial	AC	100.0	12/4/2021
5860	70	Euclid	Donald Reed Lane	Palmyra Lane	Arterial	AC	100.0	12/4/2021
5860	80	Euclid	Palmyra Avenue	Lampson Avenue	Arterial	AC	100.0	12/4/2021

		Section Limits						
StreetID	Section ID	Street Name	Begin Street	End Street	Class	Surface Type	Current PCI	Last PCI Update
5860	90	Euclid	Lampson Avenue	Main Street	Arterial	AC	100.0	12/4/2021
5860	100	Euclid	Main Street	College Avenue	Arterial	AC	100.0	12/4/2021
5860	110	Euclid	College Avenue	Stanford Avenue	Arterial	AC	100.0	12/4/2021
5860	120	Euclid	Stanford Avenue	Acacia Avenue	Arterial	AC	99.7	12/4/2021
5860	130	Euclid	Acacia Parkway	Garden Grove Boulevard	Arterial	AC	100.0	12/4/2021
5870	10	Euclid	Chapman Avenue	Apricot Lane	Arterial	AC	100.0	12/4/2021
5870	20	Euclid	Apricot Lane	Marian Drive	Arterial	AC	100.0	12/4/2021
5870	30	Euclid	Marian Drive	Avolencia Place	Arterial	AC	100.0	12/4/2021
5870	40	Euclid	Avolencia Place	Allen Drive	Arterial	AC	99.0	12/4/2021
5870	50	Euclid	Allen Drive	Jerry Lane	Arterial	AC	100.0	12/4/2021
5870	70	Euclid	Donald Reed Lane	Palmyra Lane	Arterial	AC	99.5	12/4/2021
5870	80	Euclid	Palmyra Avenue	Lampson Avenue	Arterial	AC	95.9	12/4/2021
5870	90	Euclid	Lampson Avenue	Main Street	Arterial	AC	81.2	12/4/2021
5870	100	Euclid	Main Street	College Avenue	Arterial	AC	85.5	12/4/2021
5870	110	Euclid	College Avenue	Stanford Avenue	Arterial	AC	93.9	12/4/2021
5870	120	Euclid	Stanford Avenue	Acacia Avenue	Arterial	AC	98.2	12/4/2021
5870	130	Euclid	Acacia Parkway	Garden Grove Boulevard	Arterial	AC	69.0	12/4/2021
5880	10	Euclid	Katella Avenue	City Border	Arterial	AC	98.5	12/4/2021
5880	20	Euclid	City Border	Palma Vista	Arterial	AC	100.0	12/4/2021
5880	30	Euclid	Palma Vista Avenue	Wakefield Avenue	Arterial	AC	99.6	12/4/2021
5880	40	Euclid	Wakefield Avenue	City Border	Arterial	AC	99.5	12/4/2021
5880	50	Euclid	City Border	Orangewood Avenue	Arterial	AC	97.9	12/4/2021
5880	60	Euclid	Orangewood Avenue	Patricia Drive	Arterial	AC	98.1	12/4/2021
5880	70	Euclid	Patricia Drive	Woodward Lane	Arterial	AC	38.1	12/4/2021
5880	80	Euclid	Woodward Lane	Mahogany Drive	Arterial	AC	66.8	12/4/2021
5880	90	Euclid	Mahogany Drive	Bixler Circle	Arterial	AC	100.0	12/4/2021
5880	100	Euclid	Bixler Circle	Chapman Avenue	Arterial	AC	74.0	12/4/2021
5890	10	Euclid	Garden Grove Boulevard	Sherman Avenue	Arterial	AC	43.3	12/4/2021
5890	20	Euclid	Sherman Avenue	Paloma Avenue	Arterial	AC	74.2	12/4/2021
5890	30	Euclid	Paloma Avenue	Century Boulevard	Arterial	AC	54.4	12/4/2021
5890	40	Euclid	Century Boulevard	Trask Avenue	Arterial	AC	35.3	12/4/2021
5890	50	Euclid	Trask Avenue	Garden Grove FWY	Arterial	AC	31.4	12/4/2021
5890	60	Euclid	Garden Grove FWY	G Grove FWY EB-Ramps	Arterial	AC	9.7	12/4/2021
5890	70	Euclid	G Grove FWY EB-Ramps	Woodbury Road	Arterial	AC	40.1	12/4/2021
5890	80	Euclid	Woodbury Rd	Woodbury Rd	Arterial	AC	33.1	12/4/2021
5890	90	Euclid	Woodbury Road	Blake Street	Arterial	AC	46.0	12/4/2021
5890	100	Euclid	Blake Street	Cynthia Circle	Arterial	AC	74.6	12/4/2021
5890	110	Euclid	Cynthia Circle	Cobblestone Lane	Arterial	AC	32.1	12/4/2021

		Section Limits						
StreetID	Section ID	Street Name	Begin Street	End Street	Class	Surface Type	Current PCI	Last PCI Update
5890	120	Euclid	Cobblestone Lane	Westminster Avenue	Arterial	AC	34.3	12/4/2021
5900	10	Euclid	Westminster Avenue	Forbes Avenue	Arterial	AC	94.0	12/4/2021
5900	20	Euclid	Forbes Avenue	Business Center Parkway	Arterial	AC	99.9	12/4/2021
5900	30	Euclid	Business Center Parkway	Hazard Avenue	Arterial	AC	99.6	12/4/2021
5910	10	Euclid	Westminster Avenue	Forbes Avenue	Arterial	AC	100.0	12/4/2021
5910	20	Euclid	Forbes Avenue	Business Center Parkway	Arterial	AC	100.0	12/4/2021
5910	30	Euclid	Business Center Parkway	Hazard Avenue	Arterial	AC	100.0	12/4/2021
5920	10	Euclid	Garden Grove Boulevard	Sherman Avenue	Arterial	AC	64.4	12/4/2021
5920	20	Euclid	Sherman Avenue	Paloma Avenue	Arterial	AC	85.2	12/4/2021
5920	30	Euclid	Paloma Avenue	Century Boulevard	Arterial	AC	67.4	12/4/2021
5920	40	Euclid	Century Boulevard	Trask Avenue	Arterial	AC	47.0	12/4/2021
5920	50	Euclid	Trask Avenue	Garden Grove FWY	Arterial	AC	44.1	12/4/2021
5920	60	Euclid	Garden Grove FWY	G Grove FWY EB-Ramps	Arterial	AC	16.1	12/4/2021
5920	70	Euclid	G Grove FWY EB-Ramps	Woodbury Road	Arterial	AC	47.0	12/4/2021
5920	80	Euclid	Woodbury Rd	Woodbury Rd	Arterial	AC	85.1	12/4/2021
5920	90	Euclid	Woodbury Road	Blake Street	Arterial	AC	100.0	12/4/2021
5920	100	Euclid	Blake Street	Cynthia Circle	Arterial	AC	92.9	12/4/2021
5920	110	Euclid	Cynthia Circle	Cobblestone Lane	Arterial	AC	90.7	12/4/2021
5920	120	Euclid	Cobblestone Lane	Westminster Avenue	Arterial	AC	40.7	12/4/2021
6000	10	Fairview	Garden Grove Boulevard	G Grove FWY EB-Off Ramp	Collector	AC	36.0	12/11/2021
6000	20	Fairview	G Grove FWY EB-Off Ramp	City Limit	Collector	AC	68.7	12/11/2021
6000	30	Fairview	City Limit	Glendon Street	Collector	AC	88.7	12/11/2021
6000	40	Fairview	Glendon Street	Downie Place	Collector	AC	87.1	12/11/2021
6000	50	Fairview	Downie Place	Bolivar Circle	Collector	AC	70.7	12/11/2021
6000	60	Fairview	Bolivar Circle	Ranchero Way	Collector	AC	88.4	12/11/2021
6000	70	Fairview	Ranchero Way	Trask Avenue	Collector	AC	76.1	12/11/2021
6010	10	Fairview	Trask Avenue	Avalon Lane	Collector	AC	86.1	12/11/2021
6010	20	Fairview	Avalon Avenue	City Limits	Collector	AC	87.0	12/11/2021
6010	30	Fairview	Huckleberry Rd	Fairview Avenue	Collector	AC	92.9	12/11/2021
6020	10	Fairview	Trask Avenue	Avalon Lane	Collector	AC	88.6	12/11/2021
6020	20	Fairview	Avalon Avenue	City Limits	Collector	AC	94.4	12/11/2021
6020	30	Fairview	Huckleberry Rd	Fairview Avenue	Collector	AC	88.6	12/11/2021
6030	10	Fairview	Garden Grove Boulevard	G Grove FWY EB-Off Ramp	Collector	AC	33.7	12/11/2021
6030	20	Fairview	G Grove FWY EB-Off Ramp	City Limit	Collector	AC	46.4	12/11/2021
6030	30	Fairview	City Limit	Glendon Street	Collector	AC	64.6	12/11/2021
6030	40	Fairview	Glendon Street	Downie Place	Collector	AC	44.6	12/11/2021
6030	50	Fairview	Downie Place	Bolivar Circle	Collector	AC	87.4	12/11/2021
6030	60	Fairview	Bolivar Circle	Ranchero Way	Collector	AC	86.2	12/11/2021

		Section Limits						
StreetID	Section ID	Street Name	Begin Street	End Street	Class	Surface Type	Current PCI	Last PCI Update
6030	70	Fairview	Ranchero Way	Trask Avenue	Collector	AC	70.2	12/11/2021
6640	10	Garden Grove	City Border	Beach Boulevard	Arterial	AC	73.0	12/5/2021
6640	20	Garden Grove	Beach Boulevard	Court Street	Arterial	AC	86.2	12/5/2021
6640	30	Garden Grove	Court Street	Coast Street	Arterial	AC	79.8	12/5/2021
6640	40	Garden Grove	Coast Street	Sycamore Street	Arterial	AC	59.5	12/5/2021
6640	50	Garden Grove	Sycamore Street	Fern Street	Arterial	AC	64.7	12/5/2021
6640	60	Garden Grove	Fern Street	Monroe Street	Arterial	AC	32.5	12/5/2021
6640	70	Garden Grove	Monroe Street	Jefferson Street	Arterial	AC	64.4	12/5/2021
6640	80	Garden Grove	Jefferson Street	Dale Street	Arterial	AC	100.0	12/5/2021
6640	90	Garden Grove	Dale Street	Wilson Street	Arterial	AC	96.6	12/5/2021
6640	100	Garden Grove	Wilson Street	Louise Street	Arterial	AC	89.1	12/5/2021
6640	110	Garden Grove	Louise Street	Adelle Street	Arterial	AC	98.1	12/5/2021
6640	120	Garden Grove	Adelle Street	Newland Street	Arterial	AC	99.1	12/5/2021
6640	130	Garden Grove	Newland Street	Lorna Street	Arterial	AC	97.2	12/5/2021
6640	140	Garden Grove	Lorna Street	Josephine Street	Arterial	AC	97.9	12/5/2021
6640	150	Garden Grove	Josephine Street	Yockey Street	Arterial	AC	92.9	12/5/2021
6640	160	Garden Grove	Yockey Street	Magnolia Street	Arterial	AC	86.3	12/5/2021
6650	10	Garden Grove	Magnolia Street	Hazel Avenue	Arterial	AC	82.3	12/5/2021
6650	20	Garden Grove	Hazel Avenue	Lucille Avenue	Arterial	AC	80.8	12/5/2021
6650	40	Garden Grove	Cannery Street	Shackelford Lane	Arterial	AC	73.7	12/5/2021
6650	50	Garden Grove	Shackelford Lane	Casa Linda Lane	Arterial	AC	74.7	12/5/2021
6650	60	Garden Grove	Casa Linda Lane	Casa Linda Lane	Arterial	AC	83.4	12/5/2021
6650	70	Garden Grove	Casa Linda Lane	Gilbert Street	Arterial	AC	47.1	12/5/2021
6650	80	Garden Grove	Gilbert Street	Abbott Court	Arterial	AC	69.6	12/5/2021
6650	90	Garden Grove	Abbott Court	Village Road	Arterial	AC	71.8	12/5/2021
6650	100	Garden Grove	Village Road	Galway Street	Arterial	AC	84.1	12/5/2021
6650	110	Garden Grove	Galway Street	Galway Street	Arterial	AC	67.0	12/5/2021
6650	120	Garden Grove	Galway Street	Kerry Street	Arterial	AC	61.3	12/5/2021
6650	130	Garden Grove	Kerry Street	Brookhurst Way	Arterial	AC	95.4	12/5/2021
6650	140	Garden Grove	Brookhurst Way	Brookhurst Street	Arterial	AC	55.5	12/5/2021
6660	10	Garden Grove	Brookhurst Street	Flower Street	Arterial	AC	85.6	12/5/2021
6660	20	Garden Grove	Flower Street	Rosewood Drive	Arterial	AC	98.7	12/5/2021
6660	30	Garden Grove	Rosewood Drive	Bowen Street	Arterial	AC	96.2	12/5/2021
6660	40	Garden Grove	Bowen Street	Nutwood Street	Arterial	AC	99.7	12/5/2021
6660	50	Garden Grove	Nutwood Street	Cypress Street	Arterial	AC	98.9	12/5/2021
6660	60	Garden Grove	Cypress Street	Joy Street	Arterial	AC	99.8	12/5/2021
6660	70	Garden Grove	Joy Street	Benton Street	Arterial	AC	99.4	12/5/2021
6660	80	Garden Grove	Benton Street	Century Boulevard	Arterial	AC	100.0	12/5/2021

		Section Limits						
StreetID	Section ID	Street Name	Begin Street	End Street	Class	Surface Type	Current PCI	Last PCI Update
6660	90	Garden Grove	Century	Nelson	Arterial	AC	99.9	12/5/2021
6660	100	Garden Grove	Nelson Street	Grove Avenue/Taft Street	Arterial	AC	47.9	12/5/2021
6660	110	Garden Grove	Taft	Garden Grove	Arterial	AC	100.0	12/5/2021
6660	120	Garden Grove	Grove Avenue	Main Street	Arterial	AC	43.4	12/5/2021
6660	130	Garden Grove	Main Street	Lincoln Street	Arterial	AC	42.9	12/5/2021
6660	140	Garden Grove	Lincoln Street	Euclid Street	Arterial	AC	50.7	12/5/2021
6680	10	Garden Grove	Euclid Street	Civic Center Drive	Arterial	AC	33.8	12/5/2021
6680	20	Garden Grove	Civic Center Drive	7th Street	Arterial	AC	62.2	12/5/2021
6680	30	Garden Grove	7th Street	Birchwood Street	Arterial	AC	59.3	12/5/2021
6680	40	Garden Grove	Birchwood Street	8th Street	Arterial	AC	65.8	12/5/2021
6680	50	Garden Grove	8th Street	Sandra Place	Arterial	AC	68.2	12/5/2021
6680	60	Garden Grove	Sandra Place	9th Street	Arterial	AC	54.7	12/5/2021
6680	70	Garden Grove	9th Street	Nina Place	Arterial	AC	60.7	12/5/2021
6680	80	Garden Grove	Nina Place	Safford Street	Arterial	AC	62.5	12/5/2021
6680	90	Garden Grove	Safford	Safford	Arterial	AC	100.0	12/5/2021
6680	100	Garden Grove	Safford Street	Newhope Street	Arterial	AC	51.8	12/5/2021
6680	110	Garden Grove	Newhope Street	Lemonwood Lane	Arterial	AC	71.2	12/5/2021
6680	120	Garden Grove	Lemonwood Lane	Rockinghorse Road	Arterial	AC	67.3	12/5/2021
6680	130	Garden Grove	Rockinghorse Road	West Street	Arterial	AC	66.5	12/5/2021
6680	140	Garden Grove	West Street	Dungan Lane	Arterial	AC	54.8	12/5/2021
6680	150	Garden Grove	Dungan Lane	Harbor Boulevard	Arterial	AC	33.4	12/5/2021
6690	10	Garden Grove	Harbor Boulevard	Rainbow Street	Arterial	AC	38.7	12/5/2021
6690	20	Garden Grove	Rainbow Street	Palm Street	Arterial	AC	58.0	12/5/2021
6690	30	Garden Grove	Palm Street	Blackbird Street	Arterial	AC	45.5	12/5/2021
6690	40	Garden Grove	Blackbird Street	RD Border	Arterial	AC	41.3	12/5/2021
6690	50	Garden Grove	RD Border	Partridge Street	Arterial	AC	53.2	12/5/2021
6690	60	Garden Grove	Partridge Street	Sungrove Street	Arterial	AC	62.6	12/5/2021
6690	70	Garden Grove	Sungrove Street	Haster Street	Arterial	AC	33.6	12/5/2021
6700	10	Garden Grove	Haster Street	Garden Grove FWY	Arterial	AC	68.3	12/5/2021
6700	20	Garden Grove	Garden Grove FWY	Fairview Street	Arterial	AC	46.6	12/5/2021
6700	30	Garden Grove	Fairview Street	Laird Street	Arterial	AC	57.2	12/5/2021
6700	40	Garden Grove	Laird Street	Balfour Circle	Arterial	AC	54.9	12/5/2021
6700	50	Garden Grove	Balfour Circle	Lewis Street	Arterial	AC	66.5	12/5/2021
6700	60	Garden Grove	Lewis Street	Lewis Street	Arterial	AC	68.8	12/5/2021
6700	70	Garden Grove	Lewis Street	Siemon Street	Arterial	AC	76.2	12/5/2021
6710	10	Garden Grove	Haster Street	Garden Grove FWY	Arterial	AC	93.3	12/5/2021
6710	20	Garden Grove	Garden Grove FWY	Fairview Street	Arterial	AC	70.3	12/5/2021
6710	30	Garden Grove	Fairview Street	Laird Street	Arterial	AC	71.8	12/5/2021

		Section Limits						
StreetID	Section ID	Street Name	Begin Street	End Street	Class	Surface Type	Current PCI	Last PCI Update
6710	40	Garden Grove	Laird Street	Balfour Circle	Arterial	AC	83.1	12/5/2021
6710	50	Garden Grove	Balfour Circle	Lewis Street	Arterial	AC	64.5	12/5/2021
6710	60	Garden Grove	Lewis Street	Lewis Street	Arterial	AC	77.5	12/5/2021
6710	70	Garden Grove	Lewis Street	Siemon Street	Arterial	AC	88.1	12/5/2021
6720	10	Garden Grove	Harbor Boulevard	Rainbow Street	Arterial	AC	21.2	12/5/2021
6720	20	Garden Grove	Rainbow Street	Palm Street	Arterial	AC	56.2	12/5/2021
6720	30	Garden Grove	Palm Street	Blackbird Street	Arterial	AC	42.3	12/5/2021
6720	40	Garden Grove	Blackbird Street	RD Border	Arterial	AC	66.6	12/5/2021
6720	50	Garden Grove	RD Border	Partridge Street	Arterial	AC	35.7	12/5/2021
6720	60	Garden Grove	Partridge Street	Sungrove Street	Arterial	AC	59.0	12/5/2021
6720	70	Garden Grove	Sungrove Street	Haster Street	Arterial	AC	51.9	12/5/2021
6730	10	Garden Grove	Euclid Street	Civic Center Drive	Arterial	AC	62.9	12/5/2021
6730	20	Garden Grove	Civic Center Drive	7th Street	Arterial	AC	72.6	12/5/2021
6730	30	Garden Grove	7th Street	Birchwood Street	Arterial	AC	65.9	12/5/2021
6730	40	Garden Grove	Birchwood Street	8th Street	Arterial	AC	76.6	12/5/2021
6730	50	Garden Grove	8th Street	Sandra Place	Arterial	AC	80.5	12/5/2021
6730	60	Garden Grove	Sandra Place	9th Street	Arterial	AC	77.1	12/5/2021
6730	70	Garden Grove	9th Street	Nina Place	Arterial	AC	64.7	12/5/2021
6730	80	Garden Grove	Nina Place	Safford Street	Arterial	AC	74.4	12/5/2021
6730	90	Garden Grove	Safford	Safford	Arterial	AC	100.0	12/5/2021
6730	100	Garden Grove	Safford Street	Newhope Street	Arterial	AC	61.9	12/5/2021
6730	110	Garden Grove	Newhope Street	Lemonwood Lane	Arterial	AC	65.4	12/5/2021
6730	120	Garden Grove	Lemonwood Lane	Rockinghorse Road	Arterial	AC	41.9	12/5/2021
6730	130	Garden Grove	Rockinghorse Road	West Street	Arterial	AC	40.5	12/5/2021
6730	140	Garden Grove	West Street	Dungan Lane	Arterial	AC	58.3	12/5/2021
6730	150	Garden Grove	Dungan Lane	Harbor Boulevard	Arterial	AC	40.0	12/5/2021
6740	10	Garden Grove	Brookhurst Street	Flower Street	Arterial	AC	81.4	12/5/2021
6740	20	Garden Grove	Flower Street	Rosewood Drive	Arterial	AC	100.0	12/5/2021
6740	30	Garden Grove	Rosewood Drive	Bowen Street	Arterial	AC	100.0	12/5/2021
6740	40	Garden Grove	Bowen Street	Nutwood Street	Arterial	AC	100.0	12/5/2021
6740	50	Garden Grove	Nutwood Street	Cypress Street	Arterial	AC	100.0	12/5/2021
6740	60	Garden Grove	Cypress Street	Joy Street	Arterial	AC	100.0	12/5/2021
6740	70	Garden Grove	Joy Street	Benton Street	Arterial	AC	100.0	12/5/2021
6740	80	Garden Grove	Benton Street	Century Boulevard	Arterial	AC	100.0	12/5/2021
6740	90	Garden Grove	Century	Nelson	Arterial	AC	100.0	12/5/2021
6740	100	Garden Grove	Nelson Street	Grove Avenue/Taft Street	Arterial	AC	48.3	12/5/2021
6740	120	Garden Grove	Grove Avenue	Main Street	Arterial	AC	53.3	12/5/2021
6740	130	Garden Grove	Main Street	Lincoln Street	Arterial	AC	62.9	12/5/2021

		Section Limits						
StreetID	Section ID	Street Name	Begin Street	End Street	Class	Surface Type	Current PCI	Last PCI Update
6740	140	Garden Grove	Lincoln Street	Euclid Street	Arterial	AC	76.5	12/5/2021
6750	10	Garden Grove	Magnolia Street	Hazel Avenue	Arterial	AC	77.3	12/5/2021
6750	20	Garden Grove	Hazel Avenue	Lucille Avenue	Arterial	AC	88.4	12/5/2021
6750	30	Garden Grove	Lucille Avenue	Cannery Street	Arterial	AC	71.0	12/5/2021
6750	40	Garden Grove	Cannery Street	Shackelford Lane	Arterial	AC	62.3	12/5/2021
6750	50	Garden Grove	Shackelford Lane	Casa Linda Lane	Arterial	AC	74.7	12/5/2021
6750	60	Garden Grove	Casa Linda Lane	Casa Linda Lane	Arterial	AC	86.5	12/5/2021
6750	70	Garden Grove	Casa Linda Lane	Gilbert Street	Arterial	AC	78.8	12/5/2021
6750	80	Garden Grove	Gilbert Street	Abbott Court	Arterial	AC	78.1	12/5/2021
6750	90	Garden Grove	Abbott Court	Village Road	Arterial	AC	47.1	12/5/2021
6750	100	Garden Grove	Village Road	Galway Street	Arterial	AC	42.8	12/5/2021
6750	110	Garden Grove	Galway Street	Galway Street	Arterial	AC	44.9	12/5/2021
6750	120	Garden Grove	Galway Street	Kerry Street	Arterial	AC	67.0	12/5/2021
6750	130	Garden Grove	Kerry Street	Brookhurst Way	Arterial	AC	66.6	12/5/2021
6750	140	Garden Grove	Brookhurst Way	Brookhurst Street	Arterial	AC	49.5	12/5/2021
6760	10	Garden Grove	City Border	Beach Boulevard	Arterial	AC	43.8	12/5/2021
6760	20	Garden Grove	Beach Boulevard	Court Street	Arterial	AC	43.7	12/5/2021
6760	30	Garden Grove	Court Street	Coast Street	Arterial	AC	27.1	12/5/2021
6760	40	Garden Grove	Coast Street	Sycamore Street	Arterial	AC	58.7	12/5/2021
6760	50	Garden Grove	Sycamore Street	Fern Street	Arterial	AC	54.7	12/5/2021
6760	60	Garden Grove	Fern Street	Monroe Street	Arterial	AC	30.0	12/5/2021
6760	70	Garden Grove	Monroe Street	Jefferson Street	Arterial	AC	50.3	12/5/2021
6760	80	Garden Grove	Jefferson Street	Dale Street	Arterial	AC	72.7	12/5/2021
6760	90	Garden Grove	Dale Street	Wilson Street	Arterial	AC	83.1	12/5/2021
6760	100	Garden Grove	Wilson Street	Louise Street	Arterial	AC	97.7	12/5/2021
6760	110	Garden Grove	Louise Street	Adelle Street	Arterial	AC	100.0	12/5/2021
6760	120	Garden Grove	Adelle Street	Newland Street	Arterial	AC	99.8	12/5/2021
6760	130	Garden Grove	Newland Street	Lorna Street	Arterial	AC	100.0	12/5/2021
6760	140	Garden Grove	Lorna Street	Josephine Street	Arterial	AC	85.0	12/5/2021
6760	150	Garden Grove	Josephine Street	Yockey Street	Arterial	AC	100.0	12/5/2021
6760	160	Garden Grove	Yockey Street	Magnolia Street	Arterial	AC	98.1	12/5/2021
6950	10	Gilbert	Katella Avenue	Maureen Drive	Collector	AC	63.6	12/10/2021
6950	20	Gilbert	Maureen Drive	Dewey Drive	Collector	AC	83.9	12/10/2021
6950	30	Gilbert	Dewey Drive	Vons Drive	Collector	AC	78.8	12/10/2021
6950	40	Gilbert	Vons Drive	Joyzelle Drive	Collector	AC	73.9	12/10/2021
6950	50	Gilbert	Joyzelle Drive	Oma Place	Collector	AC	59.8	12/10/2021
6950	60	Gilbert	Oma Place	Orangewood Avenue	Collector	AC	60.8	12/10/2021
6960	10	Gilbert	Orangewood Avenue	Royal Palm Boulevard	Collector	AC	76.2	12/10/2021

MPAH - Appendix B				Street Inventory - Current Condition				City of Garden Grove, CA
		Section Limits						
StreetID	Section ID	Street Name	Begin Street	End Street	Class	Surface Type	Current PCI	Last PCI Update
6960	20	Gilbert	Royal Palm Boulevard	Shannon Avenue	Collector	AC	68.8	12/10/2021
6960	30	Gilbert	Shannon Avenue	Skylark Boulevard	Collector	AC	83.5	12/10/2021
6960	40	Gilbert	Skylark Boulevard	Cellini Avenue	Collector	AC	79.2	12/10/2021
6960	50	Gilbert	Cellini Avenue	Chapman Avenue	Collector	AC	82.7	12/10/2021
6960	60	Gilbert	Chapman Avenue	Alwood Avenue	Collector	AC	46.5	12/10/2021
6970	10	Gilbert	Garden Grove	Kellogg Way	Collector	AC	83.2	12/10/2021
6970	20	Gilbert	Kellogg Way	Crosby Avenue	Collector	AC	54.8	12/10/2021
6970	30	Gilbert	Crosby Avenue	Central Avenue	Collector	AC	80.6	12/10/2021
6970	40	Gilbert	Central Avenue	Imperial Avenue	Collector	AC	86.7	12/10/2021
6970	50	Gilbert	Imperial Avenue	Trask Avenue	Collector	AC	85.9	12/10/2021
6980	10	Gilbert	Stanford Avenue	Garden Grove Boulevard	Collector	AC	82.0	12/10/2021
6990	10	Gilbert	Lampson Avenue	Lambert Circle	Collector	AC	96.0	12/10/2021
6990	20	Gilbert	Lambert Circle	Stone Haven Circle	Collector	AC	92.0	12/10/2021
6990	30	Gilbert	Stone Haven Circle	Mayrene Drive	Collector	AC	87.7	12/10/2021
6990	40	Gilbert	Maryene Drive	Stanford Avenue	Collector	AC	77.4	12/10/2021
7000	10	Gilbert	Orangewood Avenue	Royal Palm Boulevard	Collector	AC	88.0	12/10/2021
7000	20	Gilbert	Royal Palm Boulevard	Shannon Avenue	Collector	AC	80.4	12/10/2021
7000	30	Gilbert	Shannon Avenue	Skylark Boulevard	Collector	AC	71.4	12/10/2021
7000	40	Gilbert	Skylark Boulevard	Cellini Avenue	Collector	AC	65.9	12/10/2021
7000	50	Gilbert	Cellini Avenue	Chapman Avenue	Collector	AC	63.7	12/10/2021
7000	60	Gilbert	Chapman Avenue	Alwood Avenue	Collector	AC	40.8	12/10/2021
7000	70	Gilbert	Alwood Avenue	Blanche Avenue	Collector	AC	69.4	12/10/2021
7000	80	Gilbert	Blanche Avenue	Bixby Avenue	Collector	AC	31.6	12/10/2021
7000	90	Gilbert	Bixby Avenue	Bixby Avenue	Collector	AC	38.7	12/10/2021
7000	100	Gilbert	Bixby Avenue	Catherine Avenue	Collector	AC	68.5	12/10/2021
7000	110	Gilbert	Catherine Avenue	Arlene Avenue	Collector	AC	85.6	12/10/2021
7000	120	Gilbert	Arlene Avenue	Charlene Circle	Collector	AC	77.2	12/10/2021
7000	130	Gilbert	Charlene Circle	Lampson Avenue	Collector	AC	53.3	12/10/2021
7010	10	Gilbert	Katella Avenue	Maureen Drive	Collector	AC	75.5	12/10/2021
7010	20	Gilbert	Maureen Drive	Dewey Drive	Collector	AC	73.5	12/10/2021
7010	30	Gilbert	Dewey Drive	Vons Drive	Collector	AC	75.0	12/10/2021
7010	40	Gilbert	Vons Drive	Joyzelle Drive	Collector	AC	76.5	12/10/2021
7010	50	Gilbert	Joyzelle Drive	Oma Place	Collector	AC	76.3	12/10/2021
7010	60	Gilbert	Oma Place	Orangewood Avenue	Collector	AC	61.6	12/10/2021
7360	10	Harbor	City Border	Chapman Avenue	Arterial	AC	26.6	12/4/2021
7370	10	Harbor	Chapman Avenue	Twintree Lane	Arterial	AC	73.9	12/4/2021
7370	20	Harbor	Twintree Ave	Twintree Ave	Arterial	AC	100.0	12/4/2021
7370	30	Harbor	Twintree Lane	Lampson Avenue	Arterial	AC	71.8	12/4/2021

MPAH - Appendix B				Street Inventory - Current Condition				City of Garden Grove, CA
		Section Limits						
StreetID	Section ID	Street Name	Begin Street	End Street	Class	Surface Type	Current PCI	Last PCI Update
7370	40	Harbor	Lampson Avenue	Blue Spruce Avenue	Arterial	AC	67.4	12/4/2021
7370	50	Harbor	Blue Spruce Avenue	Palm Street	Arterial	AC	52.8	12/4/2021
7370	60	Harbor	Plam Street	Buaro Street	Arterial	AC	31.3	12/4/2021
7370	70	Harbor	Buaro Street	Garden Grove Boulevard	Arterial	AC	21.9	12/4/2021
7380	10	Harbor	Garden Grove Boulevard	Flagstone Avenue	Arterial	AC	19.7	12/4/2021
7380	20	Harbor	Flagstone Avenue	Banner Dr	Arterial	AC	16.6	12/4/2021
7380	30	Harbor	anner Dr/GG FWY WB-Off Ram	G Grove FWY WB-On Ramp	Arterial	AC	4.6	12/4/2021
7380	40	Harbor	G Grove FWY WB-On Ramp	G Grove FWY WB-On Ramp	Arterial	AC	22.1	12/4/2021
7380	50	Harbor	G Grove FWY WB-On Ramp	Garden Grove FWY	Arterial	AC	97.8	12/4/2021
7380	60	Harbor	Garden Grove FWY	Trask Avenue	Arterial	AC	81.6	12/4/2021
7380	70	Harbor	Trask Avenue	Cardinal Circle	Arterial	AC	78.8	12/4/2021
7380	80	Harbor	Cardinal Circle	Woodbury Road	Arterial	AC	46.8	12/4/2021
7380	90	Harbor	Woodbury Road	Quatro Avenue	Arterial	AC	79.0	12/4/2021
7380	100	Harbor	Quatro Avenue	Westminster Avenue	Arterial	AC	76.4	12/4/2021
7390	10	Harbor	Garden Grove Boulevard	Flagstone Avenue	Arterial	AC	61.9	12/4/2021
7390	20	Harbor	Flagstone Avenue	Banner Dr	Arterial	AC	21.5	12/4/2021
7390	30	Harbor	anner Dr/GG FWY WB-Off Ram	G Grove FWY WB-On Ramp	Arterial	AC	34.8	12/4/2021
7390	40	Harbor	G Grove FWY WB-On Ramp	G Grove FWY WB-On Ramp	Arterial	AC	32.6	12/4/2021
7390	50	Harbor	G Grove FWY WB-On Ramp	Garden Grove FWY	Arterial	AC	24.1	12/4/2021
7390	60	Harbor	Garden Grove FWY	Trask Avenue	Arterial	AC	17.1	12/4/2021
7390	70	Harbor	Trask Avenue	Cardinal Circle	Arterial	AC	60.4	12/4/2021
7390	80	Harbor	Cardinal Circle	Woodbury Road	Arterial	AC	70.3	12/4/2021
7390	90	Harbor	Woodbury Road	Quatro Avenue	Arterial	AC	70.6	12/4/2021
7390	100	Harbor	Quatro Avenue	Westminster Avenue	Arterial	AC	58.3	12/4/2021
7400	10	Harbor	Chapman Avenue	Twintree Lane	Arterial	AC	39.3	12/4/2021
7400	20	Harbor	Twintree Ave	Twintree Ave	Arterial	AC	100.0	12/4/2021
7400	30	Harbor	Twintree Lane	Lampson Avenue	Arterial	AC	29.3	12/4/2021
7400	40	Harbor	Lampson Avenue	Blue Spruce Avenue	Arterial	AC	30.4	12/4/2021
7400	50	Harbor	Blue Spruce Avenue	Palm Street	Arterial	AC	28.1	12/4/2021
7400	60	Harbor	Plam Street	Buaro Street	Arterial	AC	22.3	12/4/2021
7400	70	Harbor	Buaro Street	Garden Grove Boulevard	Arterial	AC	36.9	12/4/2021
7410	10	Harbor	City Border	Chapman Avenue	Arterial	AC	67.0	12/4/2021
7480	10	Haster	Simmons Avenue	Tiller Avenue	Arterial	AC	47.0	12/4/2021
7480	20	Haster	Tiller Avenue	Sirius Street	Arterial	AC	67.6	12/4/2021
7480	30	Haster	Sirius Avenue	Ascot Drive	Arterial	AC	63.6	12/4/2021
7480	40	Haster	Ascot Drive	Binnacle Avenue	Arterial	AC	80.2	12/4/2021
7480	50	Haster	Binnacle Avenue	Chapman Avenue	Arterial	AC	71.5	12/4/2021
7490	10	Haster	Chapman Avenue	Otis Avenue	Arterial	AC	39.3	12/4/2021

		Section Limits						
StreetID	Section ID	Street Name	Begin Street	End Street	Class	Surface Type	Current PCI	Last PCI Update
7490	20	Haster	Otis Avenue	Allard Avenue	Arterial	AC	55.7	12/4/2021
7490	30	Haster	Allard Avenue	Twintree Lane	Arterial	AC	60.6	12/4/2021
7490	40	Haster	Twintree Lane	Lampson Avenue	Arterial	AC	42.0	12/4/2021
7490	50	Haster	Lampson Avenue	Blue Spruce Avenue	Arterial	AC	55.7	12/4/2021
7490	60	Haster	Blue Spruce Avenue	Aspenwood Lane	Arterial	AC	78.0	12/4/2021
7490	70	Haster	Aspenwood Lane	G Grove FWY WB Off-Ramp	Arterial	AC	65.7	12/4/2021
7490	80	Haster	G Grove FWY WB Off-Ramp	Garden Grove Boulevard	Arterial	AC	31.9	12/4/2021
7500	10	Haster	Chapman Avenue	Otis Avenue	Arterial	AC	54.1	12/4/2021
7500	20	Haster	Otis Avenue	Allard Avenue	Arterial	AC	76.4	12/4/2021
7500	30	Haster	Allard Avenue	Twintree Lane	Arterial	AC	50.7	12/4/2021
7500	40	Haster	Twintree Lane	Lampson Avenue	Arterial	AC	55.9	12/4/2021
7500	50	Haster	Lampson Avenue	Blue Spruce Avenue	Arterial	AC	56.2	12/4/2021
7500	60	Haster	Blue Spruce Avenue	Aspenwood Lane	Arterial	AC	49.5	12/4/2021
7500	70	Haster	Aspenwood Lane	G Grove FWY WB Off-Ramp	Arterial	AC	35.7	12/4/2021
7500	80	Haster	G Grove FWY WB Off-Ramp	Garden Grove Boulevard	Arterial	AC	33.8	12/4/2021
7510	10	Haster	Simmons Avenue	Tiller Avenue	Arterial	AC	30.7	12/4/2021
7510	20	Haster	Tiller Avenue	Sirius Street	Arterial	AC	24.0	12/4/2021
7510	30	Haster	Sirius Avenue	Ascot Drive	Arterial	AC	20.5	12/4/2021
7510	40	Haster	Ascot Drive	Binnacle Avenue	Arterial	AC	30.4	12/4/2021
7510	50	Haster	Binnacle Avenue	Chapman Avenue	Arterial	AC	51.2	12/4/2021
7540	10	Hazard	City Limits	City Limits	Collector	AC	36.5	12/4/2021
7540	20	Hazard	City Limits	Brandywyne Terrace	Collector	AC	19.9	12/4/2021
7540	30	Hazard	Brandywyne Terrace	Cork Street	Collector	AC	16.8	12/4/2021
7540	40	Hazard	Cork Street	Kerry Street	Collector	AC	13.4	12/4/2021
7540	50	Hazard	Kerry Street	Sheffield Street	Collector	AC	29.1	12/4/2021
7540	60	Hazard	Sheffield Street	Brookhurst Street	Collector	AC	10.9	12/4/2021
7550	10	Hazard	Brookhurst Street	Lyndon Street	Collector	AC	36.0	12/4/2021
7550	20	Hazard	Lyndon Street	Deanann Place	Collector	AC	34.3	12/4/2021
7550	30	Hazard	Deanann Place	Ward Street	Collector	AC	28.7	12/4/2021
7560	10	Hazard	Brookhurst Street	Lyndon Street	Collector	AC	42.1	12/4/2021
7560	20	Hazard	Lyndon Street	Deanann Place	Collector	AC	48.2	12/4/2021
7560	30	Hazard	Deanann Place	Ward Street	Collector	AC	31.0	12/4/2021
7570	10	Hazard	City Limits	City Limits	Collector	AC	20.1	12/4/2021
7570	20	Hazard	City Limits	Brandywyne Terrace	Collector	AC	42.4	12/4/2021
7570	30	Hazard	Brandywyne Terrace	Cork Street	Collector	AC	45.6	12/4/2021
7570	40	Hazard	Cork Street	Kerry Street	Collector	AC	30.2	12/4/2021
7570	50	Hazard	Kerry Street	Sheffield Street	Collector	AC	31.4	12/4/2021
7570	60	Hazard	Sheffield Street	Brookhurst Street	Collector	AC	29.1	12/4/2021

		Section Limits						
StreetID	Section ID	Street Name	Begin Street	End Street	Class	Surface Type	Current PCI	Last PCI Update
7580	10	Hazard	Ward Street	Pleasant Street	Collector	AC	99.0	12/4/2021
7580	20	Hazard	Pleasant Street	City Limits	Collector	AC	99.7	12/4/2021
7580	30	Hazard	City Limits	Euclid Street	Collector	AC	98.3	12/4/2021
7590	10	Hazard	Ward Street	Pleasant Street	Collector	AC	51.6	12/4/2021
7590	20	Hazard	Pleasant Street	City Limits	Collector	AC	93.8	12/4/2021
7590	30	Hazard	City Limits	Euclid Street	Collector	AC	92.3	12/4/2021
8790	10	Katella	Dale Street	Yana Drive	Arterial	AC	58.5	12/4/2021
8790	20	Katella	Yana Drive	MacMurray Street	Arterial	AC	69.3	12/4/2021
8790	30	Katella	MacMurray Street	Magnolia Street	Arterial	AC	67.1	12/4/2021
8800	10	Katella	Magnolia Street	Homeway Dr.	Arterial	AC	100.0	12/4/2021
8800	20	Katella	Homeway Drive	Gilbert Street	Arterial	AC	100.0	12/4/2021
8800	30	Katella	Gilbert Street	Fraley Street	Arterial	AC	100.0	12/4/2021
8800	40	Katella	Fraley Street	Barclay Drive	Arterial	AC	100.0	12/4/2021
8800	50	Katella	Barclay Drive	Brookhurst Street	Arterial	AC	68.6	12/4/2021
8810	10	Katella	Brookhurst Street	Garden Drive	Arterial	AC	57.4	12/4/2021
8810	20	Katella	Garden Drive	Stratford Way	Arterial	AC	72.2	12/4/2021
8810	30	Katella	Stratford Way	Dallas Drive	Arterial	AC	71.3	12/4/2021
8810	40	Katella	Dallas Drive	Bettes Place	Arterial	AC	72.7	12/4/2021
8810	50	Katella	Bettes Place	Faye Avenue	Arterial	AC	70.0	12/4/2021
8810	60	Katella	Faye Avenue	Palmwood Drive	Arterial	AC	73.1	12/4/2021
8810	70	Katella	Palmwood Drive	Dino Circle	Arterial	AC	52.4	12/4/2021
8810	80	Katella	Dino Circle	Euclid Street	Arterial	AC	33.7	12/4/2021
8820	10	Katella	Brookhurst Street	Garden Drive	Arterial	AC	65.4	12/4/2021
8820	20	Katella	Garden Drive	Stratford Way	Arterial	AC	81.8	12/4/2021
8820	30	Katella	Stratford Way	Dallas Drive	Arterial	AC	84.6	12/4/2021
8820	40	Katella	Dallas Drive	Bettes Place	Arterial	AC	92.6	12/4/2021
8820	50	Katella	Bettes Place	Faye Avenue	Arterial	AC	100.0	12/4/2021
8820	60	Katella	Faye Avenue	Palmwood Drive	Arterial	AC	55.0	12/4/2021
8820	70	Katella	Palmwood Drive	Dino Circle	Arterial	AC	72.0	12/4/2021
8820	80	Katella	Dino Circle	Euclid Street	Arterial	AC	72.4	12/4/2021
8830	10	Katella	Magnolia Street	Homeway Dr.	Arterial	AC	96.5	12/4/2021
8830	20	Katella	Homeway Drive	Gilbert Street	Arterial	AC	95.5	12/4/2021
8830	30	Katella	Gilbert Street	Fraley Street	Arterial	AC	97.0	12/4/2021
8830	40	Katella	Fraley Street	Barclay Drive	Arterial	AC	100.0	12/4/2021
8830	50	Katella	Barclay Drive	Brookhurst Street	Arterial	AC	82.4	12/4/2021
8840	10	Katella	Dale Street	Yana Drive	Arterial	AC	22.0	12/4/2021
8840	20	Katella	Yana Drive	MacMurray Street	Arterial	AC	59.8	12/4/2021
8840	30	Katella	MacMurray Street	Magnolia Street	Arterial	AC	67.8	12/4/2021

MPAH - Appendix B				Street Inventory - Current Condition				City of Garden Grove, CA
		Section Limits						
StreetID	Section ID	Street Name	Begin Street	End Street	Class	Surface Type	Current PCI	Last PCI Update
9150	10	Knott	City Border	Chapman Avenue	Arterial	AC	39.6	12/17/2021
9160	10	Knott	Chapman Avenue	Belgrave Avenue	Arterial	AC	47.7	12/17/2021
9160	20	Knott	Belgrave Avenue	Belgrave Avenue	Arterial	AC	48.8	12/17/2021
9160	30	Knott	Belgrave Avenue	Lampson Avenue	Arterial	AC	52.7	12/17/2021
9160	40	Knott	Lampson Avenue	Edgemont Lane	Arterial	AC	95.8	12/17/2021
9160	50	Knott	Edgemont Lane	Danvers Drive	Arterial	AC	96.0	12/17/2021
9160	60	Knott	Danvers Drive	Stanford Avenue	Arterial	AC	92.5	12/17/2021
9160	70	Knott	Stanford Avenue	Acacia Avenue	Arterial	AC	88.9	12/17/2021
9160	80	Knott	Acacia Avenue	Garden Grove FWY	Arterial	AC	97.4	12/17/2021
9160	90	Knott	Garden Grove FWY	Garden Grove Boulevard	Arterial	AC	99.0	12/17/2021
9170	10	Knott	Chapman Avenue	Belgrave Avenue	Arterial	AC	71.8	12/17/2021
9170	20	Knott	Belgrave Avenue	Belgrave Avenue	Arterial	AC	64.8	12/17/2021
9170	30	Knott	Belgrave Avenue	Lampson Avenue	Arterial	AC	86.7	12/17/2021
9170	40	Knott	Lampson Avenue	Edgemont Lane	Arterial	AC	85.0	12/17/2021
9170	50	Knott	Edgemont Lane	Danvers Drive	Arterial	AC	98.2	12/17/2021
9170	60	Knott	Danvers Drive	Stanford Avenue	Arterial	AC	79.7	12/17/2021
9170	70	Knott	Stanford Avenue	Acacia Avenue	Arterial	AC	89.3	12/17/2021
9170	80	Knott	Acacia Avenue	Garden Grove FWY	Arterial	AC	95.7	12/17/2021
9170	90	Knott	Garden Grove FWY	Garden Grove Boulevard	Arterial	AC	59.6	12/17/2021
9180	10	Knott	City Border	Chapman Avenue	Arterial	AC	76.1	12/17/2021
9400	10	Lampson	City Border	Manley Street	Collector	AC	30.0	12/5/2021
9400	20	Lampson	Manley Street	Blackmer Street	Collector	AC	38.1	12/5/2021
9400	30	Lampson	Blackmer Street	Saint Mark Street	Collector	AC	33.0	12/5/2021
9400	40	Lampson	Saint Mark Street	Valley View Street	Collector	AC	41.4	12/5/2021
9410	10	Lampson	Valley View Street	Chase Street	Collector	AC	69.2	12/5/2021
9410	20	Lampson	Chase Street	Topaz Street	Collector	AC	29.0	12/5/2021
9410	30	Lampson	Topaz Street	Amethyst Street	Collector	AC	31.7	12/5/2021
9410	40	Lampson	Amethyst Street	Poplar Street	Collector	AC	30.2	12/5/2021
9410	50	Lampson	Poplar Street	Springdale Street	Collector	AC	31.2	12/5/2021
9430	10	Lampson	Springdale Street	Barker Street	Collector	AC	56.1	12/5/2021
9430	20	Lampson	Barker Street	Lamplighter Street	Collector	AC	51.6	12/5/2021
9430	30	Lampson	Lamplighter Street	Green Willow Drive	Collector	AC	84.5	12/5/2021
9430	40	Lampson	Green Willow Drive	Cluster Pines Drive	Collector	AC	94.5	12/5/2021
9430	50	Lampson	Cluster Pines Drive	Brightwood Lane	Collector	AC	77.4	12/5/2021
9430	60	Lampson	Brightwood Lane	Knott Street	Collector	AC	88.4	12/5/2021
9440	10	Lampson	Knott Street	Edison Way	Collector	AC	87.2	12/5/2021
9440	20	Lampson	Edison Way	Industry Way	Collector	AC	88.3	12/5/2021
9440	30	Lampson	Industry Street	Monarch Street	Collector	AC	66.7	12/5/2021

		Section Limits						
StreetID	Section ID	Street Name	Begin Street	End Street	Class	Surface Type	Current PCI	Last PCI Update
9440	40	Lampson	Monarch Street	Western Avenue	Collector	AC	46.3	12/5/2021
9450	10	Lampson	Western avenue	RD Border	Collector	AC	32.4	12/5/2021
9450	20	Lampson	City Border	Beach Boulevard	Collector	AC	100.0	12/5/2021
9450	30	Lampson	Beach Boulevard	City Border	Collector	AC	73.3	12/5/2021
9450	40	Lampson	City Border	City Border	Collector	AC	81.3	12/5/2021
9450	50	Lampson	City Border	Arrowhead Street	Collector	AC	63.4	12/5/2021
9450	60	Lampson	Arrowhead Street	Monroe Street	Collector	AC	35.3	12/5/2021
9450	70	Lampson	Monroe Street	Dale Street	Collector	AC	46.0	12/5/2021
9460	10	Lampson	Dale Street	Adelle Street	Collector	AC	100.0	12/5/2021
9460	20	Lampson	Adelle Street	Adelle Street	Collector	AC	99.1	12/5/2021
9460	30	Lampson	Adelle Street	Haga Street	Collector	AC	98.6	12/5/2021
9460	40	Lampson	Haga Street	Lorna Street	Collector	AC	97.5	12/5/2021
9460	50	Lampson	Lorna Street	New Bedford Way	Collector	AC	99.6	12/5/2021
9460	60	Lampson	New Bedford Way	Josephine Street	Collector	AC	91.7	12/5/2021
9460	70	Lampson	Josephine Street	La Linda Circle	Collector	AC	98.8	12/5/2021
9460	80	Lampson	La Linda Circle	Aristocrat Avenue	Collector	AC	97.6	12/5/2021
9460	100	Lampson	ntagon Street/Aristocrat Aven	Palika Place	Collector	AC	98.4	12/5/2021
9460	110	Lampson	Palika Place	Sequoia Court	Collector	AC	99.7	12/5/2021
9460	120	Lampson	Sequoia Court	Magnolia Street	Collector	AC	99.0	12/5/2021
9470	10	Lampson	Magnolia Street	Hazel Avenue	Collector	AC	83.7	12/5/2021
9470	20	Lampson	Hazel Avenue	Lucille Avenue	Collector	AC	86.3	12/5/2021
9470	30	Lampson	Lucille Avenue	Barbara Avenue	Collector	AC	84.0	12/5/2021
9470	40	Lampson	Barbara Avenue	Leroy Avenue	Collector	AC	91.0	12/5/2021
9470	50	Lampson	Leroy Avenue	Loraleen Street	Collector	AC	77.4	12/5/2021
9470	60	Lampson	Loraleen Street	Jerome Street	Collector	AC	84.2	12/5/2021
9470	70	Lampson	Jerome street	Meade Street	Collector	AC	63.5	12/5/2021
9470	90	Lampson	Mabee Circle	Gilbert Street	Collector	AC	87.2	12/5/2021
9480	10	Lampson	Gilbert Street	Lambert Circle	Collector	AC	85.9	12/5/2021
9480	20	Lampson	Lambert Circle	Lambert Circle	Collector	AC	97.3	12/5/2021
9480	30	Lampson	Lambert Circle	Jane Drive	Collector	AC	94.2	12/5/2021
9480	40	Lampson	Jane Drive	Ocean Breeze Drive	Collector	AC	88.7	12/5/2021
9480	50	Lampson	Ocean Breeze Drive	Pleasant Place	Collector	AC	83.9	12/5/2021
9480	60	Lampson	Pleasant Place	Edieth Drive	Collector	AC	91.1	12/5/2021
9480	70	Lampson	Edieth Drive	Spruce Street	Collector	AC	46.4	12/5/2021
9480	80	Lampson	Spruce Street	Brookhurst Street	Collector	AC	52.6	12/5/2021
9490	10	Lampson	Brookhurst Street	Fletcher Drive	Collector	AC	99.5	12/5/2021
9490	20	Lampson	Fletcher Drive	Groveview Street	Collector	AC	95.9	12/5/2021
9490	30	Lampson	Groveview Street	Blackthorn Street	Collector	AC	99.9	12/5/2021

		Section Limits						
StreetID	Section ID	Street Name	Begin Street	End Street	Class	Surface Type	Current PCI	Last PCI Update
9490	40	Lampson	Blackthorn Street	Shelley Drive	Collector	AC	99.4	12/5/2021
9490	50	Lampson	Shelley Drive	Morrie Lane	Collector	AC	100.0	12/5/2021
9490	60	Lampson	Morrie Lane	Kensington Lane	Collector	AC	99.9	12/5/2021
9490	70	Lampson	Kensington Lane	Nutwood Street	Collector	AC	99.9	12/5/2021
9500	10	Lampson	Nutwood Street	McLeod Street	Collector	AC	99.1	12/5/2021
9500	20	Lampson	McLeod Street	Frieda Place	Collector	AC	99.2	12/5/2021
9500	30	Lampson	Frieda Place	Nelson Street	Collector	AC	100.0	12/5/2021
9510	10	Lampson	Nelson Street	Westlake Avenue	Collector	AC	29.6	12/5/2021
9510	20	Lampson	Westlake Avenue	Euclid Street	Collector	AC	39.1	12/5/2021
9520	10	Lampson	Euclid Street	Pepperwood Drive	Collector	AC	73.1	12/5/2021
9520	20	Lampson	Pepperwood Drive	Walnut Avenue	Collector	AC	83.9	12/5/2021
9520	30	Lampson	Walnut Avenue	Pine Street	Collector	AC	75.9	12/5/2021
9520	40	Lampson	Pine Street	Pine Street	Collector	AC	75.0	12/5/2021
9520	50	Lampson	Pine Street	Elmwood Street	Collector	AC	70.8	12/5/2021
9520	60	Lampson	Elmwood Street	Lee Lane	Collector	AC	33.0	12/5/2021
9520	70	Lampson	Lee Lane	Oakwood Street	Collector	AC	43.6	12/5/2021
9520	80	Lampson	Oakwood Street	7th Street	Collector	AC	56.5	12/5/2021
9520	90	Lampson	7th Street	Dessa Drive	Collector	AC	56.1	12/5/2021
9520	100	Lampson	Dessa Drive	9th Street	Collector	AC	56.3	12/5/2021
9530	10	Lampson	9th Street	Safford Street	Collector	AC	46.4	12/5/2021
9530	20	Lampson	Safford Street	George Street	Collector	AC	39.0	12/5/2021
9530	30	Lampson	George Street	Persimmons Circle	Collector	AC	66.4	12/5/2021
9530	40	Lampson	Persimmons Circle	Glen Street	Collector	AC	68.3	12/5/2021
9530	50	Lampson	Glen Street	Strathmore Drive	Collector	AC	40.3	12/5/2021
9530	60	Lampson	Strathmore Drive	Woodland Lane	Collector	AC	71.5	12/5/2021
9530	70	Lampson	Woodland Lane	Kathy Lane	Collector	AC	71.1	12/5/2021
9530	80	Lampson	Kathy Lane	West Street	Collector	AC	62.4	12/5/2021
9540	10	Lampson	West Street	Merrill Street	Collector	AC	40.0	12/5/2021
9540	20	Lampson	Merrill Street	Sally Street	Collector	AC	92.4	12/5/2021
9540	30	Lampson	Sally Street	Janet Street	Collector	AC	71.4	12/5/2021
9540	40	Lampson	Janet Street	Buaro Street	Collector	AC	53.0	12/5/2021
9550	10	Lampson	Buaro Street	Leda Lane	Collector	AC	51.0	12/5/2021
9550	20	Lampson	Leda Lane	Darnell Street	Collector	AC	32.1	12/5/2021
9550	30	Lampson	Darnell Street	Harbor Boulevard	Collector	AC	49.6	12/5/2021
9560	10	Lampson	Harbor Boulevard	Choisser Road	Collector	AC	37.9	12/5/2021
9560	20	Lampson	Choisser Road	Volkwood Street	Collector	AC	73.9	12/5/2021
9560	30	Lampson	Volkwood Street	Oertly Drive	Collector	AC	60.8	12/5/2021
9560	40	Lampson	Oertly Drive	Sungrove Circle	Collector	AC	54.4	12/5/2021

		Section Limits						
StreetID	Section ID	Street Name	Begin Street	End Street	Class	Surface Type	Current PCI	Last PCI Update
9560	50	Lampson	Sungrove Circle	Firebrand Street	Collector	AC	52.7	12/5/2021
9560	60	Lampson	Firebrand Street	Haster Street	Collector	AC	52.3	12/5/2021
9570	10	Lampson	Haster Street	Jetty Street	Collector	AC	88.4	12/5/2021
9570	20	Lampson	Jetty Street	Spinnaker Street	Collector	AC	84.3	12/5/2021
9570	30	Lampson	Spinnaker Street	Hilton Street	Collector	AC	93.0	12/5/2021
9570	40	Lampson	Hilton Street	Lewis Street	Collector	AC	85.2	12/5/2021
9580	10	Lampson	Haster Street	Jetty Street	Collector	AC	73.0	12/5/2021
9580	20	Lampson	Jetty Street	Spinnaker Street	Collector	AC	85.0	12/5/2021
9580	30	Lampson	Spinnaker Street	Hilton Street	Collector	AC	83.2	12/5/2021
9580	40	Lampson	Hilton Street	Lewis Street	Collector	AC	89.4	12/5/2021
9590	10	Lampson	Harbor Boulevard	Choisser Road	Collector	AC	61.4	12/5/2021
9590	20	Lampson	Choisser Road	Volkwood Street	Collector	AC	51.6	12/5/2021
9590	30	Lampson	Volkwood Street	Oertly Drive	Collector	AC	40.3	12/5/2021
9590	40	Lampson	Oertly Drive	Sungrove Circle	Collector	AC	81.7	12/5/2021
9590	50	Lampson	Sungrove Circle	Firebrand Street	Collector	AC	72.9	12/5/2021
9590	60	Lampson	Firebrand Street	Haster Street	Collector	AC	56.5	12/5/2021
9600	10	Lampson	Buaro Street	Leda Lane	Collector	AC	55.5	12/5/2021
9600	20	Lampson	Leda Lane	Darnell Street	Collector	AC	51.5	12/5/2021
9600	30	Lampson	Darnell Street	Harbor Boulevard	Collector	AC	56.7	12/5/2021
9610	10	Lampson	West Street	Merrill Street	Collector	AC	64.7	12/5/2021
9610	20	Lampson	Merrill Street	Sally Street	Collector	AC	32.9	12/5/2021
9610	30	Lampson	Sally Street	Janet Street	Collector	AC	36.8	12/5/2021
9610	40	Lampson	Janet Street	Buaro Street	Collector	AC	51.8	12/5/2021
9620	10	Lampson	9th Street	Safford Street	Collector	AC	41.6	12/5/2021
9620	20	Lampson	Safford Street	George Street	Collector	AC	51.1	12/5/2021
9620	30	Lampson	George Street	Persimmons Circle	Collector	AC	62.3	12/5/2021
9620	40	Lampson	Persimmons Circle	Glen Street	Collector	AC	43.5	12/5/2021
9620	50	Lampson	Glen Street	Strathmore Drive	Collector	AC	33.4	12/5/2021
9620	60	Lampson	Strathmore Drive	Woodland Lane	Collector	AC	44.5	12/5/2021
9620	70	Lampson	Woodland Lane	Kathy Lane	Collector	AC	43.1	12/5/2021
9620	80	Lampson	Kathy Lane	West Street	Collector	AC	65.8	12/5/2021
9630	10	Lampson	Euclid Street	Pepperwood Drive	Collector	AC	76.8	12/5/2021
9630	20	Lampson	Pepperwood Drive	Walnut Avenue	Collector	AC	72.6	12/5/2021
9630	30	Lampson	Walnut Avenue	Pine Street	Collector	AC	57.8	12/5/2021
9630	40	Lampson	Pine Street	Pine Street	Collector	AC	35.7	12/5/2021
9630	50	Lampson	Pine Street	Elmwood Street	Collector	AC	35.8	12/5/2021
9630	60	Lampson	Elmwood Street	Lee Lane	Collector	AC	72.3	12/5/2021
9630	70	Lampson	Lee Lane	Oakwood Street	Collector	AC	70.1	12/5/2021

		Section Limits						
StreetID	Section ID	Street Name	Begin Street	End Street	Class	Surface Type	Current PCI	Last PCI Update
9630	80	Lampson	Oakwood Street	7th Street	Collector	AC	22.0	12/5/2021
9630	90	Lampson	7th Street	Dessa Drive	Collector	AC	43.6	12/5/2021
9630	100	Lampson	Dessa Drive	9th Street	Collector	AC	35.4	12/5/2021
9640	10	Lampson	Nelson Street	Westlake Avenue	Collector	AC	41.4	12/5/2021
9640	20	Lampson	Westlake Avenue	Euclid Street	Collector	AC	31.7	12/5/2021
9650	10	Lampson	Nutwood Street	McLeod Street	Collector	AC	99.4	12/5/2021
9650	20	Lampson	McLeod Street	Frieda Place	Collector	AC	99.9	12/5/2021
9650	30	Lampson	Frieda Place	Nelson Street	Collector	AC	98.2	12/5/2021
9660	10	Lampson	Brookhurst Street	Fletcher Drive	Collector	AC	99.9	12/5/2021
9660	20	Lampson	Fletcher Drive	Groveview Street	Collector	AC	99.3	12/5/2021
9660	30	Lampson	Groveview Street	Blackthorn Street	Collector	AC	99.5	12/5/2021
9660	40	Lampson	Blackthorn Street	Shelley Drive	Collector	AC	98.1	12/5/2021
9660	50	Lampson	Shelley Drive	Morrie Lane	Collector	AC	98.8	12/5/2021
9660	60	Lampson	Morrie Lane	Kensington Lane	Collector	AC	99.4	12/5/2021
9660	70	Lampson	Kensington Lane	Nutwood Street	Collector	AC	98.5	12/5/2021
9670	10	Lampson	Gilbert Street	Lambert Circle	Collector	AC	80.4	12/5/2021
9670	20	Lampson	Lambert Circle	Lambert Circle	Collector	AC	91.9	12/5/2021
9670	30	Lampson	Lambert Circle	Jane Drive	Collector	AC	96.3	12/5/2021
9670	40	Lampson	Jane Drive	Ocean Breeze Drive	Collector	AC	82.4	12/5/2021
9670	50	Lampson	Ocean Breeze Drive	Pleasant Place	Collector	AC	79.0	12/5/2021
9670	60	Lampson	Pleasant Place	Edieth Drive	Collector	AC	85.4	12/5/2021
9670	70	Lampson	Edieth Drive	Spruce Street	Collector	AC	75.0	12/5/2021
9670	80	Lampson	Spruce Street	Brookhurst Street	Collector	AC	86.0	12/5/2021
9680	10	Lampson	Magnolia Street	Hazel Avenue	Collector	AC	83.7	12/5/2021
9680	20	Lampson	Hazel Avenue	Lucille Avenue	Collector	AC	84.9	12/5/2021
9680	30	Lampson	Lucille Avenue	Barbara Avenue	Collector	AC	88.0	12/5/2021
9680	40	Lampson	Barbara Avenue	Leroy Avenue	Collector	AC	89.3	12/5/2021
9680	50	Lampson	Leroy Avenue	Loraleen Street	Collector	AC	87.2	12/5/2021
9680	60	Lampson	Loraleen Street	Jerome Street	Collector	AC	86.1	12/5/2021
9680	70	Lampson	Jerome street	Meade Street	Collector	AC	82.0	12/5/2021
9680	90	Lampson	Mabee Circle	Gilbert Street	Collector	AC	81.0	12/5/2021
9690	10	Lampson	Dale Street	Adelle Street	Collector	AC	99.4	12/5/2021
9690	20	Lampson	Adelle Street	Adelle Street	Collector	AC	96.7	12/5/2021
9690	30	Lampson	Adelle Street	Haga Street	Collector	AC	97.2	12/5/2021
9690	40	Lampson	Haga Street	Lorna Street	Collector	AC	96.7	12/5/2021
9690	50	Lampson	Lorna Street	New Bedford Way	Collector	AC	95.4	12/5/2021
9690	60	Lampson	New Bedford Way	Josephine Street	Collector	AC	95.3	12/5/2021
9690	70	Lampson	Josephine Street	La Linda Circle	Collector	AC	97.7	12/5/2021

		Section Limits						
StreetID	Section ID	Street Name	Begin Street	End Street	Class	Surface Type	Current PCI	Last PCI Update
9690	80	Lampson	La Linda Circle	Aristocrat Avenue	Collector	AC	96.2	12/5/2021
9690	100	Lampson	ntagon Street/Aristocrat Aven	Palika Place	Collector	AC	99.2	12/5/2021
9690	110	Lampson	Palika Place	Sequoia Court	Collector	AC	97.1	12/5/2021
9690	120	Lampson	Sequoia Court	Magnolia Street	Collector	AC	91.8	12/5/2021
9700	10	Lampson	Western avenue	RD Border	Collector	AC	43.3	12/5/2021
9700	20	Lampson	City Border	Beach Boulevard	Collector	AC	88.2	12/5/2021
9700	30	Lampson	Beach Boulevard	City Border	Collector	AC	80.7	12/5/2021
9700	40	Lampson	City Border	City Border	Collector	AC	49.2	12/5/2021
9700	50	Lampson	City Border	Arrowhead Street	Collector	AC	33.7	12/5/2021
9700	60	Lampson	Arrowhead Street	Monroe Street	Collector	AC	61.1	12/5/2021
9700	70	Lampson	Monroe Street	Dale Street	Collector	AC	50.1	12/5/2021
9710	10	Lampson	Knott Street	Edison Way	Collector	AC	41.7	12/5/2021
9710	20	Lampson	Edison Way	Industry Way	Collector	AC	77.2	12/5/2021
9710	30	Lampson	Industry Street	Monarch Street	Collector	AC	80.9	12/5/2021
9710	40	Lampson	Monarch Street	Western Avenue	Collector	AC	90.1	12/5/2021
9720	10	Lampson	Springdale Street	Barker Street	Collector	AC	55.6	12/5/2021
9720	20	Lampson	Barker Street	Lamplighter Street	Collector	AC	60.4	12/5/2021
9720	30	Lampson	Lamplighter Street	Green Willow Drive	Collector	AC	84.0	12/5/2021
9720	40	Lampson	Green Willow Drive	Cluster Pines Drive	Collector	AC	98.2	12/5/2021
9720	50	Lampson	Cluster Pines Drive	Brightwood Lane	Collector	AC	88.4	12/5/2021
9720	60	Lampson	Brightwood Lane	Knott Street	Collector	AC	57.1	12/5/2021
9740	10	Lampson	Valley View Street	Chase Street	Collector	AC	76.0	12/5/2021
9740	20	Lampson	Chase Street	Topaz Street	Collector	AC	72.0	12/5/2021
9740	30	Lampson	Topaz Street	Amethyst Street	Collector	AC	53.3	12/5/2021
9740	40	Lampson	Amethyst Street	Poplar Street	Collector	AC	95.9	12/5/2021
9740	50	Lampson	Poplar Street	Springdale Street	Collector	AC	82.5	12/5/2021
9750	10	Lampson	City Border	Manley Street	Collector	AC	71.0	12/5/2021
9750	20	Lampson	Manley Street	Blackmer Street	Collector	AC	53.8	12/5/2021
9750	30	Lampson	Blackmer Street	Saint Mark Street	Collector	AC	39.4	12/5/2021
9750	40	Lampson	Saint Mark Street	Valley View Street	Collector	AC	80.0	12/5/2021
10190	10	Lewis	Chapman Avenue	Dawn Avenue	Collector	AC	99.0	12/5/2021
10190	20	Lewis	Dawn Avenue	Greentree Avenue	Collector	AC	100.0	12/5/2021
10190	30	Lewis	Greentree Avenue	City Parkway	Collector	AC	100.0	12/5/2021
10190	40	Lewis	City Parkway W	Lampson Avenue	Collector	AC	100.0	12/5/2021
10200	10	Lewis	Lampson Avenue	City Limit	Collector	AC	100.0	12/5/2021
10210	10	Lewis	City Limit	Garden Grove Boulevard	Collector	AC	99.0	12/5/2021
10220	10	Lewis	Garden Grove Boulevard	Laramore Lane	Collector	AC	98.1	12/5/2021
10220	20	Lewis	Laramore Lane	Lori Lane	Collector	AC	99.5	12/5/2021

		Section Limits						
StreetID	Section ID	Street Name	Begin Street	End Street	Class	Surface Type	Current PCI	Last PCI Update
10220	30	Lewis	Lori Lane	McEvoy Lane	Collector	AC	99.6	12/5/2021
10220	40	Lewis	McEvoy Lane	Downie Place	Collector	AC	91.1	12/5/2021
10220	50	Lewis	Downie Place	Adden Circle	Collector	AC	92.7	12/5/2021
10220	60	Lewis	Adden Circle	Marty Lane	Collector	AC	98.0	12/5/2021
10930	10	Magnolia	Katella Avenue	Poinsettia Lane	Arterial	AC	98.7	12/12/2021
10930	20	Magnolia	Poinsettia Lane	La Grand Avenue	Arterial	AC	99.4	12/12/2021
10930	30	Magnolia	La Grand Avenue	Rosanna Avenue	Arterial	AC	99.4	12/12/2021
10930	40	Magnolia	Rosanna Avenue	Joyzelle Drive	Arterial	AC	98.4	12/12/2021
10930	50	Magnolia	Joyselle Drive	Tracy Avenue	Arterial	AC	100.0	12/12/2021
10930	60	Magnolia	Tracy Avenue	Orangewood Avenue	Arterial	AC	97.0	12/12/2021
10940	10	Magnolia	Katella Avenue	Poinsettia Lane	Arterial	AC	100.0	12/12/2021
10940	20	Magnolia	Poinsettia Lane	La Grand Avenue	Arterial	AC	99.5	12/12/2021
10940	30	Magnolia	La Grand Avenue	Rosanna Avenue	Arterial	AC	99.3	12/12/2021
10940	40	Magnolia	Rosanna Avenue	Joyzelle Drive	Arterial	AC	99.6	12/12/2021
10940	50	Magnolia	Joyselle Drive	Tracy Avenue	Arterial	AC	98.2	12/12/2021
10940	60	Magnolia	Tracy Avenue	Orangewood Avenue	Arterial	AC	99.4	12/12/2021
10950	10	Magnolia	Orangewood Avenue	Shelley Drive	Arterial	AC	99.0	12/12/2021
10950	20	Magnolia	Shelley Drive	Yorkshire Avenue	Arterial	AC	33.8	12/12/2021
10950	30	Magnolia	Yorkshire Avenue	MacAlpine Road	Arterial	AC	22.0	12/12/2021
10950	40	Magnolia	MacAlpine Road	Tristan Drive	Arterial	AC	25.5	12/12/2021
10950	50	Magnolia	Tristan Drive	Timothy Lane	Arterial	AC	37.3	12/12/2021
10950	60	Magnolia	Timothy Lane	Marylee Drive	Arterial	AC	39.8	12/12/2021
10950	70	Magnolia	Marylee Drive	Chapman Avenue	Arterial	AC	50.8	12/12/2021
10960	10	Magnolia	Chapman Avenue	Blossom Avenue	Arterial	AC	30.1	12/12/2021
10960	20	Magnolia	Blossom Avenue	Healey Drive	Arterial	AC	64.4	12/12/2021
10960	30	Magnolia	Healey Drive	Sherlock Circle	Arterial	AC	48.3	12/12/2021
10960	40	Magnolia	Sherlock Circle	Marlene Avenue	Arterial	AC	55.2	12/12/2021
10960	50	Magnolia	Marlene Avenue	Marie Lane	Arterial	AC	70.4	12/12/2021
10960	60	Magnolia	Marie Lane	Lampson Avenue	Arterial	AC	71.4	12/12/2021
10960	70	Magnolia	Lampson Avenue	Palika Street	Arterial	AC	39.9	12/12/2021
10960	80	Magnolia	Palika Street	Ernest Fulsom Drive	Arterial	AC	21.2	12/12/2021
10960	90	Magnolia	Ernest Fulsom Drive	Stanford Avenue	Arterial	AC	23.2	12/12/2021
10960	100	Magnolia	Stanford Avenue	Acacia Avenue	Arterial	AC	79.5	12/12/2021
10960	110	Magnolia	Acacia Avenue	Anthony Avenue	Arterial	AC	67.0	12/12/2021
10960	120	Magnolia	Anthony Avenue	Garden Grove Boulevard	Arterial	AC	66.8	12/12/2021
10970	10	Magnolia	Garden Grove Boulevard	Larson Avenue	Arterial	AC	80.5	12/12/2021
10970	20	Magnolia	Larson Avenue	Central Avenue	Arterial	AC	91.1	12/12/2021
10970	30	Magnolia	Central Avenue	Imperial Avenue	Arterial	AC	97.3	12/12/2021

		Section Limits						
StreetID	Section ID	Street Name	Begin Street	End Street	Class	Surface Type	Current PCI	Last PCI Update
10970	40	Magnolia	Imperial Avenue	Bestel Avenue	Arterial	AC	99.0	12/12/2021
10970	50	Magnolia	Bestel Avenue	Bestel Avenue	Arterial	AC	100.0	12/12/2021
10970	60	Magnolia	Bestel Avenue	Trask Avenue	Arterial	AC	94.7	12/12/2021
10970	70	Magnolia	Trask Avenue	Garden Grove FWY	Arterial	AC	95.4	12/12/2021
10970	80	Magnolia	Garden Grove FWY	G Grove FWY EB-Ramps	Arterial	AC	96.0	12/12/2021
10970	90	Magnolia	G Grove FWY EB-Ramps	Mays Avenue	Arterial	AC	100.0	12/12/2021
10970	100	Magnolia	Mays Avenue	Hewitt Place	Arterial	AC	85.6	12/12/2021
10970	110	Magnolia	Hewitt Place	Ingram Avenue	Arterial	AC	91.1	12/12/2021
10970	120	Magnolia	Ingram Avenue	Westminster Boulevard	Arterial	AC	57.1	12/12/2021
10980	10	Magnolia	Garden Grove Boulevard	Larson Avenue	Arterial	AC	100.0	12/12/2021
10980	20	Magnolia	Larson Avenue	Central Avenue	Arterial	AC	98.2	12/12/2021
10980	30	Magnolia	Central Avenue	Imperial Avenue	Arterial	AC	99.8	12/12/2021
10980	40	Magnolia	Imperial Avenue	Bestel Avenue	Arterial	AC	98.5	12/12/2021
10980	50	Magnolia	Bestel Avenue	Bestel Avenue	Arterial	AC	89.7	12/12/2021
10980	60	Magnolia	Bestel Avenue	Trask Avenue	Arterial	AC	88.7	12/12/2021
10980	70	Magnolia	Trask Avenue	Garden Grove FWY	Arterial	AC	94.7	12/12/2021
10980	80	Magnolia	Garden Grove FWY	G Grove FWY EB-Ramps	Arterial	AC	100.0	12/12/2021
10980	90	Magnolia	G Grove FWY EB-Ramps	Mays Avenue	Arterial	AC	82.4	12/12/2021
10980	100	Magnolia	Mays Avenue	Hewitt Place	Arterial	AC	79.1	12/12/2021
10980	110	Magnolia	Hewitt Place	Ingram Avenue	Arterial	AC	83.8	12/12/2021
10980	120	Magnolia	Ingram Avenue	Westminster Boulevard	Arterial	AC	79.0	12/12/2021
10990	10	Magnolia	Chapman Avenue	Blossom Avenue	Arterial	AC	62.2	12/12/2021
10990	20	Magnolia	Blossom Avenue	Healey Drive	Arterial	AC	55.8	12/12/2021
10990	30	Magnolia	Healey Drive	Sherlock Circle	Arterial	AC	85.3	12/12/2021
10990	40	Magnolia	Sherlock Circle	Marlene Avenue	Arterial	AC	45.5	12/12/2021
10990	50	Magnolia	Marlene Avenue	Marie Lane	Arterial	AC	31.8	12/12/2021
10990	60	Magnolia	Marie Lane	Lampson Avenue	Arterial	AC	75.7	12/12/2021
10990	70	Magnolia	Lampson Avenue	Palika Street	Arterial	AC	86.3	12/12/2021
10990	80	Magnolia	Palika Street	Ernest Fulsom Drive	Arterial	AC	82.3	12/12/2021
10990	90	Magnolia	Ernest Fulsom Drive	Stanford Avenue	Arterial	AC	61.5	12/12/2021
10990	100	Magnolia	Stanford Avenue	Acacia Avenue	Arterial	AC	51.5	12/12/2021
10990	110	Magnolia	Acacia Avenue	Anthony Avenue	Arterial	AC	21.8	12/12/2021
10990	120	Magnolia	Anthony Avenue	Garden Grove Boulevard	Arterial	AC	24.5	12/12/2021
11000	10	Magnolia	Orangewood Avenue	Shelley Drive	Arterial	AC	98.9	12/12/2021
11000	20	Magnolia	Shelley Drive	Yorkshire Avenue	Arterial	AC	50.3	12/12/2021
11000	30	Magnolia	Yorkshire Avenue	MacAlpine Road	Arterial	AC	41.5	12/12/2021
11000	40	Magnolia	MacAlpine Road	Tristan Drive	Arterial	AC	65.8	12/12/2021
11000	50	Magnolia	Tristan Drive	Timothy Lane	Arterial	AC	69.2	12/12/2021

		Section Limits						
StreetID	Section ID	Street Name	Begin Street	End Street	Class	Surface Type	Current PCI	Last PCI Update
11000	60	Magnolia	Timothy Lane	Marylee Drive	Arterial	AC	63.8	12/12/2021
11000	70	Magnolia	Marylee Drive	Chapman Avenue	Arterial	AC	67.6	12/12/2021
11030	10	Main	Euclid Street	Stanford Avenue	Collector	AC	46.0	12/10/2021
11040	10	Main	Stanford Avenue	Acacia Avenue	Collector	AC	65.3	12/10/2021
11510	10	McFadden	Ward Street	City Limits	Collector	AC	21.6	12/16/2021
12100	10	Nelson	Chapman Avenue	Allen Drive	Collector	AC	45.0	12/10/2021
12100	20	Nelson	Allen Drive	Holly Drive	Collector	AC	34.0	12/10/2021
12100	30	Nelson	Holly Drive	Lampson Avenue	Collector	AC	58.9	12/10/2021
12110	10	Nelson	Lampson Avenue	Claussen Street	Collector	AC	67.0	12/10/2021
12110	20	Nelson	Claussen Street	Vienna Drive	Collector	AC	58.0	12/10/2021
12110	30	Nelson	Vienna Drive	Marshall Lane	Collector	AC	58.1	12/10/2021
12110	40	Nelson	Marshall Lane	Gregory Lane	Collector	AC	52.9	12/10/2021
12110	50	Nelson	Gregory Lane	Stanford Avenue	Collector	AC	73.9	12/10/2021
12120	10	Nelson	Stanford Avenue	Acacia Parkway	Collector	AC	56.8	12/10/2021
12130	10	Nelson	Stanford Avenue	Pearl Street	Collector	AC	55.6	12/10/2021
12130	20	Nelson	Pearl Street	Garden Grove Boulevard	Collector	AC	92.3	12/10/2021
12140	10	Nelson	Stanford Avenue	Pearl Street	Collector	AC	39.6	12/10/2021
12140	20	Nelson	Pearl Street	Garden Grove Boulevard	Collector	AC	78.8	12/10/2021
12150	10	Nelson	Stanford Avenue	Acacia Parkway	Collector	AC	29.2	12/10/2021
12200	10	Newhope	Garden Grove Boulevard	Stuart Drive	Collector	AC	77.2	12/6/2021
12200	20	Newhope	Stuart Drive	Paloma Drive	Collector	AC	47.6	12/6/2021
12200	30	Newhope	Paloma Avenue	Paloma Avenue	Collector	AC	86.5	12/6/2021
12200	40	Newhope	Paloma Avenue	Banner Drive	Collector	AC	89.7	12/6/2021
12200	50	Newhope	Banner Drive	Glencove Drive	Collector	AC	56.1	12/6/2021
12200	60	Newhope	Glencove Drive	Trask Avenue	Collector	AC	32.6	12/6/2021
12210	10	Newhope	Trask Avenue	Garden Grove FWY	Collector	AC	33.8	12/6/2021
12210	20	Newhope	Garden Grove FWY	Jola Avenue	Collector	AC	19.7	12/6/2021
12210	30	Newhope	Jola Avenue	Salinaz Drive	Collector	AC	24.1	12/6/2021
12210	40	Newhope	Salinaz Drive	Woodbury Road	Collector	AC	17.4	12/6/2021
12210	50	Newhope	Woodbury Road	Anabel Avenue	Collector	AC	22.9	12/6/2021
12210	60	Newhope	Anabel Avenue	Westminster Avenue	Collector	AC	20.4	12/6/2021
12220	10	Newhope	Anabel Avenue	Westminster Avenue	Collector	AC	54.1	12/6/2021
12220	20	Newhope	Woodbury Road	Anabel Avenue	Collector	AC	41.1	12/6/2021
12220	30	Newhope	Salinaz Drive	Woodbury Road	Collector	AC	34.7	12/6/2021
12220	40	Newhope	Jola Avenue	Salinaz Drive	Collector	AC	91.9	12/6/2021
12220	50	Newhope	Garden Grove FWY	Jola Avenue	Collector	AC	70.7	12/6/2021
12220	60	Newhope	Trask Avenue	Garden Grove FWY	Collector	AC	39.8	12/6/2021
12230	10	Newhope	Glencove Drive	Trask Avenue	Collector	AC	90.5	12/6/2021

		Section Limits						
StreetID	Section ID	Street Name	Begin Street	End Street	Class	Surface Type	Current PCI	Last PCI Update
12230	20	Newhope	Banner Drive	Glencove Drive	Collector	AC	100.0	12/6/2021
12230	30	Newhope	Paloma Avenue	Banner Drive	Collector	AC	100.0	12/6/2021
12230	40	Newhope	Paloma Avenue	Paloma Avenue	Collector	AC	96.1	12/6/2021
12230	50	Newhope	Stuart Drive	Paloma Drive	Collector	AC	100.0	12/6/2021
12230	60	Newhope	Garden Grove Boulevard	Stuart Drive	Collector	AC	81.6	12/6/2021
12240	10	Newland	Garden Grove Boulevard	Papaya Lane	Collector	AC	51.9	12/11/2021
12240	20	Newland	Papaya Lane	Ansell Court	Collector	AC	100.0	12/11/2021
12240	30	Newland	Ansell Court	Emerson Circle	Collector	AC	27.5	12/11/2021
12240	40	Newland	Emerson Circle	Larson Avenue	Collector	AC	77.3	12/11/2021
12240	50	Newland	Larson Avenue	Meadowbrook Avenue	Collector	AC	68.2	12/11/2021
12240	60	Newland	Meadowbrook Avenue	Devon Lane	Collector	AC	57.1	12/11/2021
12240	70	Newland	Devon Lane	Lake Knoll Avenue	Collector	AC	56.1	12/11/2021
12240	80	Newland	Lake Knoll Avenue	Garden Grove FWY	Collector	AC	50.6	12/11/2021
12240	90	Newland	Garden Grove FWY	Central Avenue	Collector	AC	67.1	12/11/2021
12240	100	Newland	Central Avenue	Edge Brook Drive	Collector	AC	24.6	12/11/2021
12240	110	Newland	Edge Brook Drive	Gloria Avenue	Collector	AC	34.2	12/11/2021
12240	120	Newland	Gloria Avenue	Trask Avenue	Collector	AC	39.8	12/11/2021
12250	10	Newland	Trask Avenue	Boyd Avenue	Collector	AC	38.3	12/11/2021
12250	20	Newland	Boyd Avenue	Mallard Avenue	Collector	AC	26.3	12/11/2021
12250	30	Newland	Mallard Avenue	Mays Avenue	Collector	AC	49.5	12/11/2021
12250	40	Newland	Mays Avenue	Garo Lane	Collector	AC	40.0	12/11/2021
12250	50	Newland	Garo Lane	Lomay Avenue	Collector	AC	67.6	12/11/2021
12250	60	Newland	Lomay Avenue	Westminster Boulevard	Collector	AC	40.8	12/11/2021
12260	10	Newland	Trask Avenue	Boyd Avenue	Collector	AC	51.8	12/11/2021
12260	20	Newland	Boyd Avenue	Mallard Avenue	Collector	AC	57.2	12/11/2021
12260	30	Newland	Mallard Avenue	Mays Avenue	Collector	AC	34.2	12/11/2021
12260	40	Newland	Mays Avenue	Garo Lane	Collector	AC	38.7	12/11/2021
12260	50	Newland	Garo Lane	Lomay Avenue	Collector	AC	60.3	12/11/2021
12260	60	Newland	Lomay Avenue	Westminster Boulevard	Collector	AC	76.8	12/11/2021
12270	10	Newland	Garden Grove Boulevard	Papaya Lane	Collector	AC	31.7	12/11/2021
12270	20	Newland	Papaya Lane	Ansell Court	Collector	AC	100.0	12/11/2021
12270	30	Newland	Ansell Court	Emerson Circle	Collector	AC	61.8	12/11/2021
12270	40	Newland	Emerson Circle	Larson Avenue	Collector	AC	61.6	12/11/2021
12270	50	Newland	Larson Avenue	Meadowbrook Avenue	Collector	AC	75.3	12/11/2021
12270	60	Newland	Meadowbrook Avenue	Devon Lane	Collector	AC	24.2	12/11/2021
12270	70	Newland	Devon Lane	Lake Knoll Avenue	Collector	AC	43.1	12/11/2021
12270	80	Newland	Lake Knoll Avenue	Garden Grove FWY	Collector	AC	45.9	12/11/2021
12270	90	Newland	Garden Grove FWY	Central Avenue	Collector	AC	20.7	12/11/2021

		Section Limits						
StreetID	Section ID	Street Name	Begin Street	End Street	Class	Surface Type	Current PCI	Last PCI Update
12270	100	Newland	Central Avenue	Edge Brook Drive	Collector	AC	17.7	12/11/2021
12270	110	Newland	Edge Brook Drive	Gloria Avenue	Collector	AC	33.7	12/11/2021
12270	120	Newland	Gloria Avenue	Trask Avenue	Collector	AC	56.3	12/11/2021
12370	10	Nutwood	Chapman Avenue	Paladium Avenue	Collector	AC	63.1	12/8/2021
12370	20	Nutwood	Paladium Avenue	Allen Drive	Collector	AC	63.3	12/8/2021
12370	30	Nutwood	Allen Drive	Allen Drive	Collector	AC	59.2	12/8/2021
12370	40	Nutwood	Allen Drive	Halelani Way	Collector	AC	55.9	12/8/2021
12370	50	Nutwood	Halelani Way	Mahalo Way	Collector	AC	55.5	12/8/2021
12370	60	Nutwood	Mahalo Way	Vic Place	Collector	AC	62.6	12/8/2021
12370	70	Nutwood	Vic Place	Molama Circle	Collector	AC	53.0	12/8/2021
12370	80	Nutwood	Molama Circle	Law Drive	Collector	AC	52.1	12/8/2021
12370	90	Nutwood	Law Drive	Leilani Circle	Collector	AC	34.2	12/8/2021
12370	100	Nutwood	Leilani Circle	Lampson Avenue	Collector	AC	35.0	12/8/2021
12380	10	Nutwood	Lampson Avenue	Claussen Street	Collector	AC	59.4	12/8/2021
12380	20	Nutwood	Claussen Street	Kensington Lane	Collector	AC	81.2	12/8/2021
12380	30	Nutwood	Kensington Lane	Lakeside Drive	Collector	AC	73.8	12/8/2021
12380	40	Nutwood	Lakeside Drive	Stanford Avenue	Collector	AC	53.0	12/8/2021
12390	10	Nutwood	Stanford Avenue	Park Avenue	Collector	AC	51.2	12/8/2021
12390	20	Nutwood	Park Avenue	Acacia Avenue	Collector	AC	70.8	12/8/2021
12390	30	Nutwood	Acacia Avenue	Garden Grove Boulevard	Collector	AC	52.7	12/8/2021
12590	10	Orangewood	Knott Avenue	Markon Drive	Collector	AC	36.8	12/17/2021
12590	20	Orangewood	Markon Drive	Monarch Street	Collector	AC	43.2	12/17/2021
12590	30	Orangewood	Monarch Street	Western Avenue	Collector	AC	32.5	12/17/2021
12600	10	Orangewood	City Border	Dale Street	Collector	AC	91.9	12/8/2021
12610	10	Orangewood	Dale Street	Yana Drive	Collector	AC	42.1	12/8/2021
12610	20	Orangewood	Yana Drive	Wasco Road	Collector	AC	31.1	12/8/2021
12610	30	Orangewood	Wasco Road	Mac Street	Collector	AC	31.4	12/8/2021
12610	40	Orangewood	Mac Street	MacNab Street	Collector	AC	31.9	12/8/2021
12610	50	Orangewood	MacNab Street	Magnolia Street	Collector	AC	30.8	12/8/2021
12620	10	Orangewood	Magnolia Street	Marchand Avenue	Collector	AC	94.2	12/8/2021
12620	20	Orangewood	Marchand Avenue	Homeway Drive	Collector	AC	92.0	12/8/2021
12620	30	Orangewood	Homeway Drive	Desmond Street	Collector	AC	84.6	12/8/2021
12620	40	Orangewood	Desmond Street	Gilbert Street	Collector	AC	79.4	12/8/2021
12630	10	Orangewood	Gilbert Street	Larkin Drive	Collector	AC	85.3	12/8/2021
12630	20	Orangewood	Larkin Drive	Bart Drive	Collector	AC	88.6	12/8/2021
12630	30	Orangewood	Bart Street	Barclay Drive	Collector	AC	91.6	12/8/2021
12630	40	Orangewood	Barclay Drive	Gardenaire Lane	Collector	AC	90.8	12/8/2021
12630	50	Orangewood	Gardenaire Lane	Rainier Court	Collector	AC	92.6	12/8/2021

		Section Limits						
StreetID	Section ID	Street Name	Begin Street	End Street	Class	Surface Type	Current PCI	Last PCI Update
12630	60	Orangewood	Rainier Court	Caroleen Lane	Collector	AC	98.7	12/8/2021
12630	70	Orangewood	Caroleen Lane	Biscayne Boulevard	Collector	AC	99.4	12/8/2021
12630	80	Orangewood	Biscayne Boulevard	Brookhurst Street	Collector	AC	79.3	12/8/2021
12640	10	Orangewood	Brookhurst Street	Garden Drive	Collector	AC	100.0	12/8/2021
12640	20	Orangewood	Garden Drive	Park Lane	Collector	AC	96.6	12/8/2021
12640	30	Orangewood	Park Lane	Geraldine Circle	Collector	AC	94.5	12/8/2021
12640	40	Orangewood	Geraldine Circle	Dallas Drive	Collector	AC	96.9	12/8/2021
12640	50	Orangewood	Dallas Drive	Faye Avenue	Collector	AC	91.7	12/8/2021
12640	60	Orangewood	Faye Avenue	Ballard Drive	Collector	AC	98.9	12/8/2021
12640	70	Orangewood	Ballard Drive	Palmwood Drive	Collector	AC	99.0	12/8/2021
12640	80	Orangewood	Palmwood Drive	Baggett Street	Collector	AC	94.7	12/8/2021
12640	90	Orangewood	Baggett Street	Dolan Street	Collector	AC	95.0	12/8/2021
12640	100	Orangewood	Dolan Street	Varna Street	Collector	AC	97.0	12/8/2021
12640	110	Orangewood	Varna Street	Euclid Street	Collector	AC	98.3	12/8/2021
12650	10	Orangewood	9th Street	Gail Lane	Collector	AC	56.2	12/4/2021
12650	20	Orangewood	Gail Lane	Margie Lane	Collector	AC	54.3	12/4/2021
12650	30	Orangewood	Margie Lane	Norma Lane	Collector	AC	56.6	12/4/2021
12650	40	Orangewood	Norma Lane	Janette Lane	Collector	AC	72.9	12/4/2021
12650	50	Orangewood	Janette Lane	City Border	Collector	AC	44.1	12/4/2021
12650	60	Orangewood	City Border	Jacalene Lane	Collector	AC	38.4	12/4/2021
12650	70	Orangewood	Jacalene Lane	Robert Lane	Collector	AC	42.7	12/4/2021
12650	80	Orangewood	Robert Lane	Kathy Lane	Collector	AC	39.1	12/4/2021
12650	90	Orangewood	Kathy Lane	Morgan Lane	Collector	AC	38.9	12/4/2021
12650	100	Orangewood	Morgan Lane	West Street	Collector	AC	34.9	12/4/2021
12660	10	Orangewood	West Street	June Street	Collector	AC	40.5	12/4/2021
12660	20	Orangewood	June Street	City Border	Collector	AC	25.7	12/4/2021
12770	10	Palm	Harbor Boulevard	El Rey Place	Collector	AC	50.8	12/3/2021
12770	20	Palm	El Rey Place	El Rancho Place	Collector	AC	34.8	12/3/2021
12770	30	Palm	El Rancho Place	Garden Grove Boulevard	Collector	AC	53.0	12/3/2021
15220	10	Springdale	City Border	Santa Barbara	Collector	AC	78.8	1/8/2022
15220	20	Springdale	Santa Barbara Avenue	Santa Rita Avenue	Collector	AC	85.3	1/8/2022
15220	30	Springdale	Santa Rita Avenue	Chapman Avenue	Collector	AC	83.4	1/8/2022
15230	10	Springdale	Chapman Avenue	Vanguard Avenue	Collector	AC	80.1	1/8/2022
15240	10	Springdale	Chapman Avenue	Vanguard Avenue	Collector	AC	85.9	1/8/2022
15250	10	Springdale	City Border	Santa Barbara	Collector	AC	76.2	1/8/2022
15250	20	Springdale	Santa Barbara Avenue	Santa Rita Avenue	Collector	AC	85.0	1/8/2022
15250	30	Springdale	Santa Rita Avenue	Chapman Avenue	Collector	AC	86.1	1/8/2022
15260	10	Springdale	Vanguard Avenue	Laurelton Avenue	Collector	AC	95.7	1/8/2022

		Section Limits						
StreetID	Section ID	Street Name	Begin Street	End Street	Class	Surface Type	Current PCI	Last PCI Update
15260	20	Springdale	Laurelton Avenue	Belgrave Avenue	Collector	AC	94.9	1/8/2022
15260	30	Springdale	Belgrave Avenue	Lampson Avenue	Collector	AC	44.4	1/8/2022
15270	10	Springdale	Vanguard Avenue	Laurelton Avenue	Collector	AC	63.8	1/8/2022
15270	20	Springdale	Laurelton Avenue	Belgrave Avenue	Collector	AC	43.4	1/8/2022
15270	30	Springdale	Belgrave Avenue	Lampson Avenue	Collector	AC	42.0	1/8/2022
15280	10	Springdale	Lampson Avenue	Stanford Avenue	Collector	AC	46.6	1/8/2022
15290	10	Springdale	Stanford Avenue	Garden Grove Boulevard	Collector	AC	54.0	1/8/2022
15300	10	Springdale	Stanford Avenue	Garden Grove Boulevard	Collector	AC	70.4	1/8/2022
15310	10	Springdale	Lampson Avenue	Stanford Avenue	Collector	AC	72.6	1/8/2022
15410	10	Stanford	Poplar Street	Valley View Street	Collector	AC	53.6	1/8/2022
15420	10	Stanford	Valley View Street	Canter Street	Collector	AC	96.4	1/8/2022
15420	20	Stanford	Canter Street	Lamplighter Street	Collector	AC	98.3	1/8/2022
15420	30	Stanford	Lamplighter Street	Palomar Street	Collector	AC	98.0	1/8/2022
15420	40	Stanford	Palomar Street	Scandia Street	Collector	AC	100.0	1/8/2022
15420	50	Stanford	Scandia Street	Sutter Street	Collector	AC	96.4	1/8/2022
15420	60	Stanford	Sutter Street	Wild Goose Street	Collector	AC	100.0	1/8/2022
15420	70	Stanford	Wild Goose Street	Brady Way	Collector	AC	99.9	1/8/2022
15430	10	Stanford	Fern Street	Jackson Street	Collector	AC	27.0	1/6/2022
15430	20	Stanford	Jackson Street	Wynant Drive	Collector	AC	29.2	1/6/2022
15430	30	Stanford	Wynant Drive	Monroe Street	Collector	AC	27.2	1/6/2022
15430	40	Stanford	Monroe	Dale Street	Collector	AC	38.5	1/6/2022
15440	10	Stanford	Dale Street	Louise Lane	Collector	AC	23.0	1/6/2022
15440	20	Stanford	Louise Street	Adelle Street	Collector	AC	9.2	1/6/2022
15440	30	Stanford	Adelle Street	Lorna Street	Collector	AC	20.1	1/6/2022
15440	40	Stanford	Lorna Street	Josephine Street	Collector	AC	29.9	1/6/2022
15470	10	Stanford	Gilbert Street	Melody Drive	Collector	AC	73.4	12/6/2021
15470	20	Stanford	Melody Drive	Abbott Street	Collector	AC	65.9	12/6/2021
15470	30	Stanford	Abbott Street	Crestwood Circle	Collector	AC	56.4	12/6/2021
15470	40	Stanford	Crestwood Circle	Edieth Drive	Collector	AC	52.4	12/6/2021
15470	50	Stanford	Edieth Drive	Susan Lane	Collector	AC	41.8	12/6/2021
15470	60	Stanford	Susan Lane	Brookhurst Way	Collector	AC	76.2	12/6/2021
15470	70	Stanford	Brookhurst Way	Brookhurst Street	Collector	AC	42.1	12/6/2021
15480	10	Stanford	Brookhurst Street	Fletcher Drive	Collector	AC	35.6	12/6/2021
15480	20	Stanford	Fletcher Drive	Groveview Street	Collector	AC	53.4	12/6/2021
15480	30	Stanford	Groveview Street	Blackthorn Street	Collector	AC	47.9	12/6/2021
15480	40	Stanford	Blackthorn Street	Flower Street	Collector	AC	80.5	12/6/2021
15480	50	Stanford	Flower Street	Nutwood Street	Collector	AC	49.4	12/6/2021
15490	10	Stanford	Nutwood Street	Nelson Street	Collector	AC	44.6	12/6/2021

MPAH - Appendix B			Street Inventory - Current Condition					City of Garden Grove, CA
		Section Limits						
StreetID	Section ID	Street Name	Begin Street	End Street	Class	Surface Type	Current PCI	Last PCI Update
15500	20	Stanford	Arbor Court	Westlake Street	Collector	AC	25.4	12/6/2021
15500	30	Stanford	Westlake Street	Elizabeth Lane	Collector	AC	42.8	12/6/2021
15500	40	Stanford	Elizabeth Lane	Seville Court	Collector	AC	38.1	12/6/2021
15500	50	Stanford	Seville Court	Main Street	Collector	AC	56.6	12/6/2021
15920	10	Taft	Garden Grove Boulevard	Walnut Street	Collector	AC	93.7	1/5/2022
15920	20	Taft	Walnut Street	Century Boulevard	Collector	AC	85.4	1/5/2022
15930	10	Taft	Century Boulevard	McKeen Street	Collector	AC	88.7	1/5/2022
15930	20	Taft	McKeen Street	Paloma Avenue	Collector	AC	91.8	1/5/2022
15930	30	Taft	Paloma Avenue	Frances Avenue	Collector	AC	95.3	1/5/2022
15930	40	Taft	Frances Avenue	Dorothy Avenue	Collector	AC	96.7	1/5/2022
15930	50	Taft	Dorothy Avenue	Dorothy Avenue	Collector	AC	87.2	1/5/2022
15930	60	Taft	Dorothy Avenue	Howard Dallies Jr. Circle	Collector	AC	98.8	1/5/2022
15930	70	Taft	Howard Dallies Jr. Circle	Trask Avenue	Collector	AC	85.8	1/5/2022
15940	10	Taft	Trask Avenue	Mallard Drive	Collector	AC	82.1	1/5/2022
15940	20	Taft	Garden Grove FWY	Mallard Drive	Collector	AC	98.8	1/5/2022
15940	30	Taft	Mallard Drive	Teal Drive	Collector	AC	61.1	1/5/2022
15940	40	Taft	Teal Drive	Woodbury Road	Collector	AC	96.5	1/5/2022
15940	50	Taft	Woodbury Road	Blake Street	Collector	AC	98.0	1/5/2022
15940	60	Taft	Blake Street	Linnel Avenue	Collector	AC	99.1	1/5/2022
15940	70	Taft	Linnell Avenue	Country Lane	Collector	AC	96.9	1/5/2022
15940	80	Taft	Country Lane	Ranney Avenue	Collector	AC	98.5	1/5/2022
15940	90	Taft	Ranney Avenue	Westminster Avenue	Collector	AC	93.4	1/5/2022
16220	10	Trask	Jefferson Street	Wilson Street	Collector	AC	90.8	12/11/2021
16220	20	Trask	Wilson Street	Newland Street	Collector	AC	55.5	12/11/2021
16230	10	Trask	Newland Street	Purdy Street	Collector	AC	55.6	12/11/2021
16230	20	Trask	Purdy Street	Yockey Street	Collector	AC	38.3	12/11/2021
16240	10	Trask	Yockey Street	Garden Grove FWY	Collector	AC	70.1	12/11/2021
16240	20	Trask	Garden Grove FWY	Magnolia Street	Collector	AC	35.8	12/11/2021
16250	10	Trask	Magnolia Street	Pepperdine Lane	Collector	AC	70.9	12/11/2021
16250	20	Trask	Pepperdine Lane	Whittier Lane	Collector	AC	59.3	12/11/2021
16250	30	Trask	Whittier Lane	Garden Grove FWY WB-Off Ram	Collector	AC	55.0	12/11/2021
16250	40	Trask	Garden Grove FWY WB-Off Ram	Mickey Street	Collector	AC	77.0	12/11/2021
16250	50	Trask	Mickey Street	Gilbert Street	Collector	AC	64.3	12/11/2021
16250	60	Trask	Gilbert Street	Ontario Drive	Collector	AC	60.5	12/11/2021
16250	70	Trask	Ontario Drive	Shapell Street	Collector	AC	82.3	12/11/2021
16250	80	Trask	Shapell Street	Galway Street	Collector	AC	81.9	12/11/2021
16250	90	Trask	Galway Street	Erin Road	Collector	AC	86.3	12/11/2021
16250	100	Trask	Erin Road	Donegal Drive	Collector	AC	76.9	12/11/2021

			Section Limits					
StreetID	Section ID	Street Name	Begin Street	End Street	Class	Surface Type	Current PCI	Last PCI Update
16250	110	Trask	Donegal Drive	G Grove FWY WB Ramps	Collector	AC	70.9	12/11/2021
16250	120	Trask	G Grove FWY WB Ramps	Brookhurst Street	Collector	AC	68.8	12/11/2021
16260	10	Trask	Brookhurst Street	Flower Street	Collector	AC	48.9	12/11/2021
16260	20	Trask	Flower Stret	Bowen Street	Collector	AC	54.4	12/11/2021
16260	30	Trask	Bowen Street	Cypress Street	Collector	AC	58.7	12/11/2021
16260	40	Trask	Cypress Street	Benton Street	Collector	AC	68.9	12/11/2021
16260	50	Trask	Benton Street	Westlake Street	Collector	AC	58.9	12/11/2021
16260	60	Trask	Westlake Street	Taft Street	Collector	AC	46.8	12/11/2021
16270	10	Trask	Taft Street	Elizabeth Place	Collector	AC	51.6	12/11/2021
16270	20	Trask	Elizabeth Place	Mitchell Avenue	Collector	AC	51.8	12/11/2021
16270	30	Trask	Mitchell Avenue	Mills Road	Collector	AC	51.7	12/11/2021
16270	40	Trask	Mills Road	Euclid Street	Collector	AC	54.1	12/11/2021
16280	10	Trask	Euclid Street	Elmwood Street	Collector	AC	69.0	12/11/2021
16280	20	Trask	Elmwood Street	Ashwood Street	Collector	AC	84.2	12/11/2021
16280	30	Trask	Ashwood Street	avenwood Dr/GG FWY WB Ram	Collector	AC	78.9	12/11/2021
16280	40	Trask	Havenwood Dr	Barnett Way	Collector	AC	72.2	12/11/2021
16280	50	Trask	Barnett Way	Lynwood Place	Collector	AC	78.0	12/11/2021
16280	60	Trask	Lynwood Place	Lanning Street	Collector	AC	85.7	12/11/2021
16280	70	Trask	Lanning Street	Newhope Street	Collector	AC	52.8	12/11/2021
16290	10	Trask	Newhope Street	Sorrell Drive	Collector	AC	67.2	12/11/2021
16290	20	Trask	Sorrell Drive	Garden Grove FWY	Collector	AC	83.7	12/11/2021
16290	30	Trask	Garden Grove FWY	G Grove FWY EB-Off Ramp	Collector	AC	78.0	12/11/2021
16290	40	Trask	G Grove FWY EB-Off Ramp	Harbor Boulevard	Collector	AC	74.5	12/11/2021
16300	10	Trask	Harbor Boulevard	G Grove FWY EB-Ramps	Collector	AC	76.1	12/11/2021
16300	20	Trask	G Grove FWY EB-Ramps	Leda Street	Collector	AC	68.0	12/11/2021
16300	30	Trask	Leda Lane	Laurel Street	Collector	AC	80.1	12/11/2021
16300	40	Trask	Laurel Street	Clinton Street	Collector	AC	74.5	12/11/2021
16300	50	Trask	Clinton Street	Roxey Drive	Collector	AC	72.7	12/11/2021
16300	60	Trask	Roxey Drive	Lilly Street	Collector	AC	72.6	12/11/2021
16300	70	Trask	Lilly Street	Roberta Circle	Collector	AC	80.6	12/11/2021
16300	80	Trask	Roberta Circle	Ranchero Place/Robyn Court	Collector	AC	84.5	12/11/2021
16300	90	Trask	Ranchero Place/Robyn Court	Fairview Street	Collector	AC	75.2	12/11/2021
16310	10	Trask	Harbor Boulevard	G Grove FWY EB-Ramps	Collector	AC	60.8	12/11/2021
16310	20	Trask	G Grove FWY EB-Ramps	Leda Street	Collector	AC	80.1	12/11/2021
16310	30	Trask	Leda Lane	Laurel Street	Collector	AC	75.9	12/11/2021
16310	40	Trask	Laurel Street	Clinton Street	Collector	AC	71.0	12/11/2021
16310	50	Trask	Clinton Street	Roxey Drive	Collector	AC	72.8	12/11/2021
16310	60	Trask	Roxey Drive	Lilly Street	Collector	AC	70.1	12/11/2021

MPAH - Appendix B			Street Inventory - Current Condition					City of Garden Grove, CA
			Section Limits					
StreetID	Section ID	Street Name	Begin Street	End Street	Class	Surface Type	Current PCI	Last PCI Update
16310	70	Trask	Lilly Street	Roberta Circle	Collector	AC	74.0	12/11/2021
16310	80	Trask	Roberta Circle	Ranchero Place/Robyn Court	Collector	AC	73.5	12/11/2021
16310	90	Trask	Ranchero Place/Robyn Court	Fairview Street	Collector	AC	72.4	12/11/2021
16320	10	Trask	Newhope Street	Sorrell Drive	Collector	AC	67.8	12/11/2021
16320	20	Trask	Sorrell Drive	Garden Grove FWY	Collector	AC	87.2	12/11/2021
16320	30	Trask	Garden Grove FWY	G Grove FWY EB-Off Ramp	Collector	AC	50.2	12/11/2021
16320	40	Trask	G Grove FWY EB-Off Ramp	Harbor Boulevard	Collector	AC	43.7	12/11/2021
16330	10	Trask	Euclid Street	Elmwood Street	Collector	AC	56.0	12/11/2021
16330	20	Trask	Elmwood Street	Ashwood Street	Collector	AC	73.3	12/11/2021
16330	30	Trask	Ashwood Street	avenwood Dr/GG FWY WB Ram	Collector	AC	78.7	12/11/2021
16330	40	Trask	Havenwood Dr	Barnett Way	Collector	AC	78.8	12/11/2021
16330	50	Trask	Barnett Way	Lynwood Place	Collector	AC	87.7	12/11/2021
16330	60	Trask	Lynwood Place	Lanning Street	Collector	AC	84.2	12/11/2021
16330	70	Trask	Lanning Street	Newhope Street	Collector	AC	60.4	12/11/2021
16340	10	Trask	Taft Street	Elizabeth Place	Collector	AC	56.5	12/11/2021
16340	20	Trask	Elizabeth Place	Mitchell Avenue	Collector	AC	55.7	12/11/2021
16340	30	Trask	Mitchell Avenue	Mills Road	Collector	AC	50.2	12/11/2021
16340	40	Trask	Mills Road	Euclid Street	Collector	AC	43.4	12/11/2021
16350	10	Trask	Brookhurst Street	Flower Street	Collector	AC	64.0	12/11/2021
16350	20	Trask	Flower Stret	Bowen Street	Collector	AC	58.2	12/11/2021
16350	30	Trask	Bowen Street	Cypress Street	Collector	AC	73.1	12/11/2021
16350	40	Trask	Cypress Street	Benton Street	Collector	AC	69.0	12/11/2021
16350	50	Trask	Benton Street	Westlake Street	Collector	AC	42.8	12/11/2021
16350	60	Trask	Westlake Street	Taft Street	Collector	AC	45.0	12/11/2021
16360	10	Trask	Magnolia Street	Pepperdine Lane	Collector	AC	80.5	12/11/2021
16360	20	Trask	Pepperdine Lane	Whittier Lane	Collector	AC	62.8	12/11/2021
16360	30	Trask	Whittier Lane	arden Grove FWY WB-Off Ram	Collector	AC	58.1	12/11/2021
16360	40	Trask	arden Grove FWY WB-Off Ram	Mickey Street	Collector	AC	81.7	12/11/2021
16360	50	Trask	Mickey Street	Gilbert Street	Collector	AC	71.4	12/11/2021
16360	60	Trask	Gilbert Street	Ontario Drive	Collector	AC	61.2	12/11/2021
16360	70	Trask	Ontario Drive	Shapell Street	Collector	AC	58.4	12/11/2021
16360	80	Trask	Shapell Street	Galway Street	Collector	AC	55.7	12/11/2021
16360	90	Trask	Galway Street	Erin Road	Collector	AC	49.4	12/11/2021
16360	100	Trask	Erin Road	Donegal Drive	Collector	AC	56.0	12/11/2021
16360	110	Trask	Donegal Drive	G Grove FWY WB Ramps	Collector	AC	54.7	12/11/2021
16360	120	Trask	G Grove FWY WB Ramps	Brookhurst Street	Collector	AC	45.7	12/11/2021
16370	10	Trask	Yockey Street	Garden Grove FWY	Collector	AC	59.0	12/11/2021
16370	20	Trask	Garden Grove FWY	Magnolia Street	Collector	AC	71.6	12/11/2021

		Section Limits						
StreetID	Section ID	Street Name	Begin Street	End Street	Class	Surface Type	Current PCI	Last PCI Update
16380	10	Trask	Newland Street	Purdy Street	Collector	AC	44.4	12/11/2021
16380	20	Trask	Purdy Street	Yockey Street	Collector	AC	41.2	12/11/2021
16390	10	Trask	Jefferson Street	Wilson Street	Collector	AC	67.2	12/11/2021
16390	20	Trask	Wilson Street	Newland Street	Collector	AC	65.0	12/11/2021
16660	10	Valley View	City Border	Santa Catalina Avenue	Arterial	AC	96.6	1/8/2022
16660	20	Valley View	Santa Catalina Avenue	Santa Barbara Avenue	Arterial	AC	94.5	1/8/2022
16660	30	Valley View	Santa Barbara Avenue	Chapman Avenue	Arterial	AC	87.6	1/8/2022
16670	10	Valley View	Chapman Avenue	Belgrave Avenue	Arterial	AC	74.5	1/8/2022
16670	20	Valley View	Belgrave Avenue	Lampson Avenue	Arterial	AC	90.6	1/8/2022
16670	30	Valley View	Lampson Avenue	Cerulean Avenue	Arterial	AC	97.7	1/8/2022
16670	40	Valley View	Cerulean Avenue	Tiffany Avenue	Arterial	AC	94.1	1/8/2022
16670	50	Valley View	Tiffany Avenue	22 Fwy WB Off Ramp	Arterial	AC	96.9	1/8/2022
16670	60	Valley View	22 Fwy WB Off Ramp	22 Fwy WB On Ramp	Arterial	AC	74.7	1/8/2022
16670	70	Valley View	22 Fwy WB On Ramp	Garden Grove Boulevard	Arterial	AC	79.3	1/8/2022
16670	80	Valley View	Garden Grove Boulevard	City Border	Arterial	AC	88.9	1/8/2022
16680	10	Valley View	Chapman Avenue	Belgrave Avenue	Arterial	AC	90.4	1/8/2022
16680	20	Valley View	Belgrave Avenue	Lampson Avenue	Arterial	AC	94.8	1/8/2022
16680	30	Valley View	Lampson Avenue	Cerulean Avenue	Arterial	AC	92.3	1/8/2022
16680	40	Valley View	Cerulean Avenue	Tiffany Avenue	Arterial	AC	92.5	1/8/2022
16680	50	Valley View	Tiffany Avenue	22 Fwy WB Off Ramp	Arterial	AC	89.1	1/8/2022
16680	60	Valley View	22 Fwy WB Off Ramp	22 Fwy WB On Ramp	Arterial	AC	82.6	1/8/2022
16690	10	Valley View	City Border	Santa Catalina Avenue	Arterial	AC	96.0	1/8/2022
16690	20	Valley View	Santa Catalina Avenue	Santa Barbara Avenue	Arterial	AC	90.6	1/8/2022
16690	30	Valley View	Santa Barbara Avenue	Chapman Avenue	Arterial	AC	96.3	1/8/2022
17060	10	Ward	Morningside Drive	Jennrich Avenue	Collector	AC	31.4	12/16/2021
17060	20	Ward	Jennrich Avenue	Kern Avenue	Collector	AC	42.9	12/16/2021
17060	30	Ward	Kern Avenue	Hazard Avenue	Collector	AC	44.0	12/16/2021
17070	10	Ward	Morningside Drive	Jennrich Avenue	Collector	AC	42.1	12/16/2021
17070	20	Ward	Jennrich Avenue	Kern Avenue	Collector	AC	52.6	12/16/2021
17070	30	Ward	Kern Avenue	Hazard Avenue	Collector	AC	35.7	12/16/2021
17080	10	Ward	Hazard Avenue	Mast Avenue	Collector	AC	96.5	12/16/2021
17080	20	Ward	Mast Avenue	Stern Avenue	Collector	AC	96.8	12/16/2021
17080	30	Ward	Stern Avenue	Bolsa Avenue	Collector	AC	96.6	12/16/2021
17090	10	Ward	Bolsa Avenue	City Limits	Collector	AC	96.7	12/16/2021
17090	20	Ward	City Limits	Melric Avenue	Collector	AC	97.9	12/16/2021
17090	30	Ward	Melric Avenue	Barbette Avenue	Collector	AC	97.8	12/16/2021
17090	40	Ward	Barbette Avenue	Davit Avenue	Collector	AC	100.0	12/16/2021
17090	50	Ward	Davit Avenue	Tampion Avenue	Collector	AC	99.2	12/16/2021

		Section Limits						
StreetID	Section ID	Street Name	Begin Street	End Street	Class	Surface Type	Current PCI	Last PCI Update
17090	60	Ward	Tampion Avenue	McFadden Avenue	Collector	AC	96.0	12/16/2021
17100	10	Ward	Mcfadden Avenue	Kedge Avenue	Collector	AC	96.2	12/16/2021
17100	20	Ward	Kedge Avenue	Ballast Avenue	Collector	AC	96.6	12/16/2021
17100	30	Ward	Ballast Avenue	City Limits	Collector	AC	98.2	12/16/2021
17110	10	Ward	Mcfadden Avenue	Kedge Avenue	Collector	AC	95.9	12/16/2021
17110	20	Ward	Kedge Avenue	Ballast Avenue	Collector	AC	97.8	12/16/2021
17110	30	Ward	Ballast Avenue	City Limits	Collector	AC	97.2	12/16/2021
17120	10	Ward	Bolsa Avenue	City Limits	Collector	AC	97.2	12/16/2021
17120	20	Ward	City Limits	Melric Avenue	Collector	AC	98.5	12/16/2021
17120	30	Ward	Melric Avenue	Barbette Avenue	Collector	AC	97.4	12/16/2021
17120	40	Ward	Barbette Avenue	Davit Avenue	Collector	AC	100.0	12/16/2021
17120	50	Ward	Davit Avenue	Tampion Avenue	Collector	AC	99.7	12/16/2021
17120	60	Ward	Tampion Avenue	McFadden Avenue	Collector	AC	99.4	12/16/2021
17130	10	Ward	Hazard Avenue	Mast Avenue	Collector	AC	96.5	12/16/2021
17130	20	Ward	Mast Avenue	Stern Avenue	Collector	AC	95.6	12/16/2021
17130	30	Ward	Stern Avenue	Bolsa Avenue	Collector	AC	97.2	12/16/2021
17240	10	West	W Eleanor Dr	Ricky Ave	Collector	AC	86.2	12/4/2021
17240	20	West	Ricky Avenue	Orangewood Avenue	Collector	AC	59.3	12/4/2021
17250	10	West	Orangewood Avenue	Cliffwood Avenue	Collector	AC	60.9	12/4/2021
17250	20	West	Cliffwood Avenue	Daniel Avenue/Wilken Way	Collector	AC	69.6	12/4/2021
17250	30	West	Daniel Avenue/Wilken Way	Samuel Drive	Collector	AC	67.1	12/4/2021
17250	40	West	Samuel Drive	Reva Drive	Collector	AC	64.6	12/4/2021
17250	50	West	Reva Drive	Donna Lane	Collector	AC	61.9	12/4/2021
17250	60	West	Donna Lane	Candy Lane	Collector	AC	38.2	12/4/2021
17250	70	West	Candy Lane	Chapman Avenue	Collector	AC	57.6	12/4/2021
17260	10	West	Chapman Avenue	John Avenue	Collector	AC	64.9	12/4/2021
17260	20	West	John Avenue	Shetland Road	Collector	AC	52.7	12/4/2021
17260	30	West	Shetland Road	Comstock Road	Collector	AC	42.1	12/4/2021
17260	40	West	Comstock Road	Lampson Avenue	Collector	AC	55.5	12/4/2021
17270	10	West	Lampson Avenue	Morgan Lane/Emrys Avenue	Collector	AC	51.7	12/4/2021
17270	20	West	Morgan Lane/Emrys Avenue	College Avenue	Collector	AC	84.0	12/4/2021
17270	30	West	College Avenue	Dunklee Lane	Collector	AC	73.0	12/4/2021
17270	40	West	Dunklee Lane	Acacia Avenue	Collector	AC	80.3	12/4/2021
17270	50	West	Acacia Avenue	Garden Grove Boulevard	Collector	AC	73.1	12/4/2021
17280	10	West	Lampson Avenue	Morgan Lane/Emrys Avenue	Collector	AC	56.7	12/4/2021
17280	20	West	Morgan Lane/Emrys Avenue	College Avenue	Collector	AC	84.9	12/4/2021
17280	30	West	College Avenue	Dunklee Lane	Collector	AC	73.3	12/4/2021
17280	40	West	Dunklee Lane	Acacia Avenue	Collector	AC	74.7	12/4/2021

		Section Limits						
StreetID	Section ID	Street Name	Begin Street	End Street	Class	Surface Type	Current PCI	Last PCI Update
17280	50	West	Acacia Avenue	Garden Grove Boulevard	Collector	AC	64.3	12/4/2021
17290	10	West	Chapman Avenue	John Avenue	Collector	AC	48.9	12/4/2021
17290	20	West	John Avenue	Shetland Road	Collector	AC	61.2	12/4/2021
17290	30	West	Shetland Road	Comstock Road	Collector	AC	52.9	12/4/2021
17290	40	West	Comstock Road	Lampson Avenue	Collector	AC	48.2	12/4/2021
17300	10	West	Orangewood Avenue	Cliffwood Avenue	Collector	AC	46.0	12/4/2021
17300	20	West	Cliffwood Avenue	Daniel Avenue/Wilken Way	Collector	AC	60.5	12/4/2021
17300	30	West	Daniel Avenue/Wilken Way	Samuel Drive	Collector	AC	60.4	12/4/2021
17300	40	West	Samuel Drive	Reva Drive	Collector	AC	58.5	12/4/2021
17300	50	West	Reva Drive	Donna Lane	Collector	AC	54.3	12/4/2021
17300	60	West	Donna Lane	Candy Lane	Collector	AC	60.8	12/4/2021
17300	70	West	Candy Lane	Chapman Avenue	Collector	AC	56.2	12/4/2021
17310	10	West	W Eleanor Dr	Ricky Ave	Collector	AC	68.0	12/4/2021
17310	20	West	Ricky Avenue	Orangewood Avenue	Collector	AC	73.9	12/4/2021
17330	10	Western	City Border	Lincoln Way	Collector	AC	24.9	12/17/2021
17330	20	Western	Lincoln Way	Orangewood Avenue	Collector	AC	29.0	12/17/2021
17340	10	Western	Orangewood Avenue	City Border	Collector	AC	26.7	12/17/2021
17340	20	Western	City Border	Santa Rita Circle	Collector	AC	81.9	12/17/2021
17340	30	Western	Santa Rita Circle	Chapman Avenue	Collector	AC	83.3	12/17/2021
17350	10	Western	Chapman Avenue	Anaconda Avenue	Collector	AC	54.2	12/17/2021
17350	20	Western	Anaconda Avenue	Lampson Avenue	Collector	AC	32.3	12/17/2021
17360	10	Western	Lampson Avenue	Park Avenue	Collector	AC	32.9	12/17/2021
17360	20	Western	Park Avenue	Eagle Drive	Collector	AC	24.9	12/17/2021
17360	30	Western	Eagle Drive	Acacia Avenue	Collector	AC	37.5	12/17/2021
17360	40	Western	Acacia Avenue	Anthony Avenue	Collector	AC	82.0	12/17/2021
17360	50	Western	Anthony Avenue	Garden Grove Boulevard	Collector	AC	53.3	12/17/2021
17370	10	Western	Lampson Avenue	Park Avenue	Collector	AC	30.3	12/17/2021
17370	20	Western	Park Avenue	Eagle Drive	Collector	AC	65.2	12/17/2021
17370	30	Western	Eagle Drive	Acacia Avenue	Collector	AC	64.8	12/17/2021
17370	40	Western	Acacia Avenue	Anthony Avenue	Collector	AC	67.6	12/17/2021
17370	50	Western	Anthony Avenue	Garden Grove Boulevard	Collector	AC	59.2	12/17/2021
17380	10	Western	Chapman Avenue	Anaconda Avenue	Collector	AC	36.2	12/17/2021
17380	20	Western	Anaconda Avenue	Lampson Avenue	Collector	AC	27.5	12/17/2021
17390	10	Western	City Border	Santa Rita Circle	Collector	AC	48.3	12/17/2021
17390	20	Western	Santa Rita Circle	Chapman Avenue	Collector	AC	65.2	12/17/2021
17440	10	Westminster	Newland Street	Summerwood Place	Arterial	AC	93.8	12/11/2021
17440	20	Westminster	Summerwood Place	Yockey Street	Arterial	AC	95.5	12/11/2021
17440	30	Westminster	Yockey Street	Lindy Place	Arterial	AC	99.0	12/11/2021

		Section Limits						
StreetID	Section ID	Street Name	Begin Street	End Street	Class	Surface Type	Current PCI	Last PCI Update
17440	40	Westminster	Lindy Place	Sandy Way	Arterial	AC	91.5	12/11/2021
17440	50	Westminster	Sandy Way	Magnolia Street	Arterial	AC	82.3	12/11/2021
17450	10	Westminster	Magnolia Street	Atlantis Way	Arterial	AC	26.0	12/11/2021
17450	20	Westminster	Atlantis Way	Deodara Drive	Arterial	AC	6.4	12/11/2021
17450	30	Westminster	Deodara Drive	Bushard Street	Arterial	AC	12.4	12/11/2021
17450	40	Westminster	Bushard Street	Erin Street	Arterial	AC	84.9	12/11/2021
17450	50	Westminster	Erin Street	Kerry Street	Arterial	AC	97.5	12/11/2021
17450	60	Westminster	Kerry Street	DS@Kerry	Arterial	AC	94.1	12/11/2021
17450	70	Westminster	DS@Westminster	Livingston Meadows	Arterial	AC	93.0	12/11/2021
17450	80	Westminster	Livingston Meadows	Brookhurst Street	Arterial	AC	81.2	12/11/2021
17460	10	Westminster	Brookhurst Street	Flower Street	Arterial	AC	72.3	12/11/2021
17460	20	Westminster	Flower Street	Dawson Street/Hope Street	Arterial	AC	64.2	12/11/2021
17460	30	Westminster	Dawson Street/Hope Street	Bowen Street	Arterial	AC	64.0	12/11/2021
17460	40	Westminster	Bowen Street	RD Border	Arterial	AC	88.6	12/11/2021
17460	50	Westminster	Rd Border	Lake Street	Arterial	AC	99.0	12/11/2021
17460	60	Westminster	Lake Street	Taft Street	Arterial	AC	97.8	12/11/2021
17460	70	Westminster	Taft Street	Fernwood Drive	Arterial	AC	96.9	12/11/2021
17460	80	Westminster	Fernwood Drive	Euclid Street	Arterial	AC	93.1	12/11/2021
17470	10	Westminster	Euclid Street	Anita Place	Arterial	AC	45.8	12/11/2021
17470	20	Westminster	Anita Place	La Bonita Place	Arterial	AC	87.6	12/11/2021
17470	30	Westminster	La Bonita Place	Rosita Place	Arterial	AC	85.0	12/11/2021
17470	40	Westminster	Rosita Place	City Limits	Arterial	AC	67.7	12/11/2021
17470	50	Westminster	City Limits	Parkwood Drive/Parsons Place	Arterial	AC	67.6	12/11/2021
17470	60	Westminster	Parkwood Drive/Parsons Place	Hala Way	Arterial	AC	88.2	12/11/2021
17470	70	Westminster	Hala Way	Nadia Way	Arterial	AC	86.2	12/11/2021
17470	80	Westminster	Nadia Way	City Limits	Arterial	AC	84.9	12/11/2021
17470	90	Westminster	City Limits	Newhope Street	Arterial	AC	93.4	12/11/2021
17470	100	Westminster	Newhope Street	A Better Way	Arterial	AC	80.8	12/11/2021
17470	110	Westminster	A Better Way	West Street	Arterial	AC	58.4	12/11/2021
17470	120	Westminster	West Street	Seaboard Circle	Arterial	AC	48.6	12/11/2021
17470	130	Westminster	Seaboard Circle	Century Boulevard	Arterial	AC	13.3	12/11/2021
17470	140	Westminster	Century Boulevard	Harbor Boulevard	Arterial	AC	41.3	12/11/2021
17480	10	Westminster	Harbor Boulevard	Nautilus Drive	Arterial	AC	79.6	12/11/2021
17480	20	Westminster	Nautilus Drive	Enterprise Drive	Arterial	AC	92.7	12/11/2021
17480	30	Westminster	Enterprise Drive	Laurel Street	Arterial	AC	100.0	12/11/2021
17480	40	Westminster	Laurel Street	Harper Street	Arterial	AC	100.0	12/11/2021
17480	50	Westminster	Harper Street	Spring Water	Arterial	AC	99.9	12/11/2021
17480	60	Westminster	Spring Water	Clinton Street	Arterial	AC	99.1	12/11/2021

		Section Limits						
StreetID	Section ID	Street Name	Begin Street	End Street	Class	Surface Type	Current PCI	Last PCI Update
17480	70	Westminster	Clinton Street	Bishop Pine Lane	Arterial	AC	84.5	12/11/2021
17480	80	Westminster	Bishop Pine Lane	Torrey Pine Lane	Arterial	AC	94.7	12/11/2021
17480	90	Westminster	Torrey Pine Lane	Roxey Drive	Arterial	AC	96.8	12/11/2021
17480	100	Westminster	Roxey Drive	Buena Street	Arterial	AC	98.3	12/11/2021
17480	110	Westminster	Buena Street	City Border	Arterial	AC	93.1	12/11/2021
17490	10	Westminster	Harbor Boulevard	Nautilus Drive	Arterial	AC	81.6	12/11/2021
17490	20	Westminster	Nautilus Drive	Enterprise Drive	Arterial	AC	94.5	12/11/2021
17490	30	Westminster	Enterprise Drive	Laurel Street	Arterial	AC	97.2	12/11/2021
17490	40	Westminster	Laurel Street	Harper Street	Arterial	AC	92.2	12/11/2021
17490	50	Westminster	Harper Street	Spring Water	Arterial	AC	90.5	12/11/2021
17490	60	Westminster	Spring Water	Clinton Street	Arterial	AC	92.0	12/11/2021
17490	70	Westminster	Clinton Street	Bishop Pine Lane	Arterial	AC	90.5	12/11/2021
17490	80	Westminster	Bishop Pine Lane	Torrey Pine Lane	Arterial	AC	88.6	12/11/2021
17490	90	Westminster	Torrey Pine Lane	Roxey Drive	Arterial	AC	92.1	12/11/2021
17490	100	Westminster	Roxey Drive	Buena Street	Arterial	AC	90.1	12/11/2021
17490	110	Westminster	Buena Street	City Border	Arterial	AC	96.9	12/11/2021
17500	10	Westminster	Euclid Street	Anita Place	Arterial	AC	51.5	12/11/2021
17500	20	Westminster	Anita Place	La Bonita Place	Arterial	AC	87.0	12/11/2021
17500	30	Westminster	La Bonita Place	Rosita Place	Arterial	AC	88.7	12/11/2021
17500	40	Westminster	Rosita Place	City Limits	Arterial	AC	74.0	12/11/2021
17500	50	Westminster	City Limits	Parkwood Drive/Parsons Place	Arterial	AC	33.8	12/11/2021
17500	60	Westminster	Parkwood Drive/Parsons Place	Hala Way	Arterial	AC	29.3	12/11/2021
17500	70	Westminster	Hala Way	Nadia Way	Arterial	AC	66.2	12/11/2021
17500	80	Westminster	Nadia Way	City Limits	Arterial	AC	81.2	12/11/2021
17500	90	Westminster	City Limits	Newhope Street	Arterial	AC	69.6	12/11/2021
17500	100	Westminster	Newhope Street	A Better Way	Arterial	AC	62.6	12/11/2021
17500	110	Westminster	A Better Way	West Street	Arterial	AC	51.1	12/11/2021
17500	120	Westminster	West Street	Seaboard Circle	Arterial	AC	49.2	12/11/2021
17500	130	Westminster	Seaboard Circle	Century Boulevard	Arterial	AC	82.1	12/11/2021
17500	140	Westminster	Century Boulevard	Harbor Boulevard	Arterial	AC	43.9	12/11/2021
17510	10	Westminster	Brookhurst Street	Flower Street	Arterial	AC	75.8	12/11/2021
17510	20	Westminster	Flower Street	Dawson Street/Hope Street	Arterial	AC	75.2	12/11/2021
17510	30	Westminster	Dawson Street/Hope Street	Bowen Street	Arterial	AC	79.3	12/11/2021
17510	40	Westminster	Bowen Street	RD Border	Arterial	AC	96.8	12/11/2021
17510	50	Westminster	Rd Border	Lake Street	Arterial	AC	93.0	12/11/2021
17510	60	Westminster	Lake Street	Taft Street	Arterial	AC	93.5	12/11/2021
17510	70	Westminster	Taft Street	Fernwood Drive	Arterial	AC	98.2	12/11/2021
17510	80	Westminster	Fernwood Drive	Euclid Street	Arterial	AC	97.8	12/11/2021

MPAH - Appendix B				Street Inventory - Current Condition				City of Garden Grove, CA
			Section Limits					
StreetID	Section ID	Street Name	Begin Street	End Street	Class	Surface Type	Current PCI	Last PCI Update
17520	10	Westminster	Magnolia Street	Atlantis Way	Arterial	AC	33.7	12/11/2021
17520	20	Westminster	Atlantis Way	Deodara Drive	Arterial	AC	37.6	12/11/2021
17520	30	Westminster	Deodara Drive	Bushard Street	Arterial	AC	72.0	12/11/2021
17520	40	Westminster	Bushard Street	Erin Street	Arterial	AC	96.1	12/11/2021
17520	50	Westminster	Erin Street	Kerry Street	Arterial	AC	97.7	12/11/2021
17520	60	Westminster	Kerry Street	DS@Kerry	Arterial	AC	93.2	12/11/2021
17520	70	Westminster	DS@Westminster	Livingston Meadows	Arterial	AC	94.1	12/11/2021
17520	80	Westminster	Livingston Meadows	Brookhurst Street	Arterial	AC	79.5	12/11/2021
17530	10	Westminster	Newland Street	Summerwood Place	Arterial	AC	100.0	12/11/2021
17530	20	Westminster	Summerwood Place	Yockey Street	Arterial	AC	98.4	12/11/2021
17530	30	Westminster	Yockey Street	Lindy Place	Arterial	AC	99.5	12/11/2021
17530	40	Westminster	Lindy Place	Sandy Way	Arterial	AC	96.8	12/11/2021
17530	50	Westminster	Sandy Way	Magnolia Street	Arterial	AC	100.0	12/11/2021
17870	10	Yockey	Garden Grove Boulevard	Brookdale Drive	Collector	AC	53.3	1/6/2022
17870	20	Yockey	Brookdale Drive	Columbus Avenue/Oakdale Driv	Collector	AC	26.8	1/6/2022
17870	30	Yockey	Columbus Avenue/Oakdale Driv	Meadow Brook Avenue	Collector	AC	15.2	1/6/2022
17870	40	Yockey	Meadow Brook Avenue	Mar Drive	Collector	AC	22.2	1/6/2022
17870	50	Yockey	Mar Drive	Marina Way	Collector	AC	18.6	1/6/2022
17870	60	Yockey	Marina Way	Dakota Avenue	Collector	AC	22.3	1/6/2022
17870	70	Yockey	Dakota Avenue	Garden Grove FWY	Collector	AC	38.5	1/6/2022
17870	80	Yockey	Garden Grove FWY	Trask Avenue	Collector	AC	37.4	1/6/2022
17880	10	Yockey	Trask Avenue	Summercrest Circle	Collector	AC	63.3	1/6/2022
17880	20	Yockey	Summercrest Circle	Cherry Street	Collector	AC	20.8	1/6/2022
17880	30	Yockey	Cherry Street	Enloe Circle	Collector	AC	39.9	1/6/2022
17880	40	Yockey	Enloe Circle	Enloe Avenue	Collector	AC	57.8	1/6/2022
17880	50	Yockey	Enloe Avenue	Mays Avenue	Collector	AC	60.2	1/6/2022
17880	60	Yockey	Mays Avenue	Lariat Avenue	Collector	AC	33.8	1/6/2022
17880	70	Yockey	Lariat Avenue	Hewitt Place	Collector	AC	33.8	1/6/2022
17880	80	Yockey	Hewitt Place	Lomay Avenue	Collector	AC	21.7	1/6/2022
17880	90	Yockey	Lomay Avenue	Westminster Boulevard	Collector	AC	35.0	1/6/2022

Local - Appendix B				Street Inventory - Current Condition				City of Garden Grove, CA
		Section Limits						
StreetID	Section ID	Street Name	Begin Street	End Street	Class	Surface Type	Current PCI	Last PCI Update
1000	10	11th	Dead End	Kerry Street	Local	AC	25.8	1/5/2022
1000	20	11th	Kerry Street	Brookhurst Street	Local	AC	29.7	1/5/2022
1010	10	13th	Kerry Street	DS@13th	Local	AC	75.0	1/5/2022
1010	20	13th	Al Rahman Plaza	Brookhurst Street	Local	AC	22.8	1/5/2022
1020	10	15th	Brookhurst Street	Flower Street	Local	AC	66.5	12/19/2021
1020	20	15th	Flower Street	Grand Meadows	Local	AC	50.0	12/19/2021
1020	30	15th	Grand Meadows	Hope Street	Local	AC	49.3	12/19/2021
1030	10	16th	Hope Stret	Deanann Place	Local	AC	89.6	12/19/2021
1030	20	16th	Deanann Place	Booney Lane	Local	AC	80.9	12/19/2021
1030	30	16th	Booney Lane	Stengel Street	Local	AC	86.1	12/19/2021
1030	40	16th	Stengel Street	Bowen Street	Local	AC	87.4	12/19/2021
1040	10	7th	Lampson Avenue	Stanford Avenue	Local	AC	74.2	12/10/2021
1050	10	7th	Acacia Pkwy	Dead End	Local	AC	71.6	12/10/2021
1060	10	7th	Acacia Parkway	Garden Grove Boulevard	Local	AC	66.4	12/10/2021
1070	10	8th	College Avenue	Stanford Avenue	Local	AC	79.2	12/10/2021
1070	20	8th	Stanford Avenue	Acacia Parkway	Local	AC	67.1	12/10/2021
1080	10	8th	Acacia Parkway	Garden Grove Boulevard	Local	AC	61.6	12/10/2021
1130	10	A Better	Anabel Avenue	Westminster Avenue	Local	AC	22.1	12/16/2021
1140	10	Abbott Court	Dead End	Garden Grove Boulevard	Local	AC	70.7	12/10/2021
1150	10	Abbott Street	Halekulani Drive	Stanford Avenue	Local	AC	30.0	12/10/2021
1160	10	Aberdeen	Yorkshire Avenue	Angus Court	Local	AC	16.3	12/12/2021
1160	20	Aberdeen	Angus Court	MacMurray Street	Local	AC	36.8	12/12/2021
1160	30	Aberdeen	MacMurray Street	Dead End	Local	AC	50.6	12/12/2021
1180	10	Acacia Avenue	Bartlett Street	Anthony Avenue	Local	AC	92.5	1/8/2022
1180	20	Acacia Avenue	Anthony Avenue	Bailey Street	Local	AC	92.3	1/8/2022
1190	10	Acacia Avenue	Poplar Street	Sylvan Street	Local	AC	31.0	1/8/2022
1200	10	Acacia Avenue	Seneca Street	Canter Street	Local	AC	87.6	1/8/2022
1200	20	Acacia Avenue	Canter Street	Palomar Street	Local	AC	99.0	1/8/2022
1200	30	Acacia Avenue	Palomar Street	Wild Goose Street	Local	AC	97.1	1/8/2022
1210	10	Acacia Avenue	Knott Street	Pala Drive	Local	AC	53.7	12/17/2021
1210	20	Acacia Avenue	Pala Drive	Monarch Street	Local	AC	55.1	12/17/2021
1220	10	Acacia Avenue	Western Avenue	Alley	Local	AC	44.9	12/5/2021
1230	10	Acacia Avenue	Fern Street	Jackson Street	Local	AC	67.2	1/6/2022
1230	20	Acacia Avenue	Jackson Street	Wynant Drive	Local	AC	69.5	1/6/2022
1230	30	Acacia Avenue	Wynant Drive	Monroe Street	Local	AC	83.9	1/6/2022
1230	40	Acacia Avenue	Monroe Street	Jefferson Street	Local	AC	54.0	1/6/2022
1230	50	Acacia Avenue	Jefferson Street	Dale Street	Local	AC	70.6	1/6/2022
1240	10	Acacia Avenue	Dale Street	Louise Street	Local	AC	22.7	1/6/2022

		Section Limits						
StreetID	Section ID	Street Name	Begin Street	End Street	Class	Surface Type	Current PCI	Last PCI Update
1240	20	Acacia Avenue	Louise Street	Adelle Street	Local	AC	25.1	1/6/2022
1240	30	Acacia Avenue	Adelle Street	Lorna Street	Local	AC	17.8	1/6/2022
1240	40	Acacia Avenue	Lorna Street	Josephine Street	Local	AC	15.8	1/6/2022
1250	10	Acacia Avenue	Josephine Street	Magnolia Street	Local	AC	29.8	1/6/2022
1260	10	Acacia Avenue	Galway Street	Brookhurst Way	Local	AC	54.4	12/10/2021
1270	10	Acacia Avenue	Nutwood Street	Joy Street	Local	AC	42.6	12/8/2021
1280	10	Acacia Avenue	West Street	Dead End	Local	AC	59.4	12/3/2021
1290	10	Acacia Avenue	Dungan Lane	Buaro Street	Local	AC	61.3	12/3/2021
1330	10	Acorn	Patricia Drive	Poindexter Avenue	Local	AC	82.2	12/8/2021
1340	10	Adah	Dead End	Yana Drive	Local	AC	39.2	12/8/2021
1350	10	Adah	MacDuff Street	Dead End	Local	AC	62.4	12/8/2021
1360	10	Adah	MacMurray Street	Dead End	Local	AC	55.1	12/8/2021
1370	10	Adams	Raymond Circle	Crescent Circle	Local	AC	61.5	1/8/2022
1370	20	Adams	Crescent Circle	Cerulean Avenue	Local	AC	71.2	1/8/2022
1370	30	Adams	Cerulean Avenue	Spencer Johnson Place	Local	AC	35.3	1/8/2022
1370	40	Adams	Spencer Johnson Place	Anthony Avenue	Local	AC	31.3	1/8/2022
1380	10	Adden	Dead End	Lewis Street	Local	AC	87.3	12/5/2021
1390	10	Adeline	Christine Lane	Loretta Circle	Local	AC	59.4	12/10/2021
1390	20	Adeline	Loretta Circle	Rea Circle	Local	AC	59.7	12/10/2021
1390	30	Adeline	Rea Circle	Lambert Circle	Local	AC	85.0	12/10/2021
1400	10	Adelle	Enault Lane	Robinet Lane	Local	AC	77.5	1/6/2022
1400	20	Adelle	Robinet Lane	Lampson Avenue	Local	AC	85.3	1/6/2022
1410	10	Adelle	Lampson Avenue	Green Valley Lane	Local	AC	31.4	1/6/2022
1420	10	Adelle	Trinette Drive	Stanford Avenue	Local	AC	26.6	1/6/2022
1430	10	Adelle	Stanford Avenue	Acacia Avenue	Local	AC	15.5	1/6/2022
1430	20	Adelle	Acacia Avenue	Garden Grove Boulevard	Local	AC	15.7	1/6/2022
1440	10	Adland	Dead End	Central Avenue	Local	AC	96.9	1/5/2022
1450	10	Adland	Central Avenue	Dead End	Local	AC	96.6	1/5/2022
1460	10	Adrian	Dead End	Binnacle Avenue	Local	AC	69.6	12/3/2021
1470	10	Adrian	Dead End	Allard Avenue	Local	AC	88.6	12/3/2021
1480	10	Adrian	Dead End	Blue Spruce Avenue	Local	AC	58.0	12/3/2021
1490	10	Adrian	Dead End	Aspenwood Avenue	Local	AC	51.9	12/3/2021
1490	20	Adrian	Aspenwood Avenue	Dunklee Avenue	Local	AC	30.6	12/3/2021
1500	10	Aero	Blossom Avenue	Calico Avenue	Local	AC	81.7	1/6/2022
1510	10	Agnes Stanley	Mary Hill Drive	Ernest Fulsom Drive	Local	AC	75.3	12/13/2021
1510	20	Agnes Stanley	Ernest Fulsom Drive	Ann Cross Drive	Local	AC	78.4	12/13/2021
1520	10	Alamitos	Stanford Avenue	Marietta Drive	Local	AC	63.8	12/10/2021
1520	20	Alamitos	Marietta Drive	Weldon Drive	Local	AC	80.7	12/10/2021

Local - Appendix B			Street Inventory - Current Condition				City of Garden Grove, CA	
		Section Limits						
StreetID	Section ID	Street Name	Begin Street	End Street	Class	Surface Type	Current PCI	Last PCI Update
1530	10	Alan	Dead End	Imperial Avenue	Local	AC	96.5	1/5/2022
1540	10	Alderson	Palmwood Drive	Rugh Street	Local	AC	86.0	12/8/2021
1540	20	Alderson	Rugh Street	Clarissa Street	Local	AC	81.1	12/8/2021
1550	10	Aldgate	Gamble Avenue	Biscayne Court	Local	AC	99.3	12/10/2021
1550	20	Aldgate	Biscayne court	Dead End	Local	AC	100.0	12/10/2021
1560	10	Aldgate	Brookhurst	Becca Drive	Local	AC	45.9	12/11/2021
1560	20	Aldgate	Becca Drive	Songish Street	Local	AC	75.7	12/11/2021
1560	30	Aldgate	Songish Street	Stratford Way	Local	AC	81.4	12/11/2021
1570	10	Allard	Bangor Street	Dead End	Local	AC	77.1	12/5/2021
1580	10	Allard	Haster Street	Adrian Street	Local	AC	86.9	12/3/2021
1580	20	Allard	Adrian Street	Bayport Street	Local	AC	80.5	12/3/2021
1580	30	Allard	Bayport Street	Anzio Street	Local	AC	87.7	12/3/2021
1590	10	Allen	Faye Avenue	Hackamore Road	Local	AC	83.1	12/8/2021
1590	20	Allen	Hackamore Road	Nutwood Street	Local	AC	58.7	12/8/2021
1600	10	Allen	Nutwood Street	Mockingbird Court	Local	AC	53.8	12/10/2021
1600	20	Allen	Mockingbird Court	Nelson Street	Local	AC	48.8	12/10/2021
1610	10	Allen	Nelson Street	Diane Street	Local	AC	56.4	12/10/2021
1610	20	Allen	Diane Street	Ellen Street	Local	AC	47.4	12/10/2021
1610	30	Allen	Ellen Street	Lesley Street	Local	AC	34.0	12/10/2021
1610	40	Allen	Lesley Street	Euclid Street	Local	AC	47.4	12/10/2021
1620	10	Alonzo Cook	Dead End	Spencer Johnson Place	Local	AC	35.0	1/8/2022
1620	20	Alonzo Cook	Spencer Johnson Place	John Chaffey Circle	Local	AC	30.4	1/8/2022
1620	30	Alonzo Cook	John Chaffey Circle	David Webster Circle	Local	AC	24.0	1/8/2022
1620	40	Alonzo Cook	David Webster Circle	Converse Howe Circle	Local	AC	26.8	1/8/2022
1620	50	Alonzo Cook	Converse Howe Circle	Edward Ware Circle	Local	AC	42.0	1/8/2022
1620	60	Alonzo Cook	Edward Ware Circle	Anthony Avenue	Local	AC	62.7	1/8/2022
1630	10	Alwick	Homeway Drive	Dead End	Local	AC	81.4	12/12/2021
1640	10	Alwood	Gilbert Street	Cole Street	Local	AC	44.6	12/10/2021
1640	20	Alwood	Cole Street	Dead End	Local	AC	67.2	12/10/2021
1650	10	Amber	Sail Street	Dead End	Local	AC	99.5	12/19/2021
1660	10	Amethyst Circle	Dead End	Belgrave Avenue	Local	AC	94.3	1/8/2022
1670	10	Amethyst Street	Santa Barbara Avenue	Santa Rita Avenue	Local	AC	85.3	1/8/2022
1680	10	Amethyst Street	Pickett Avenue	Lampson Avenue	Local	AC	84.6	1/8/2022
1690	10	Amethyst Street	Killarney Avenue	Trinette Avenue	Local	AC	76.0	1/8/2022
1690	20	Amethyst Street	Trinette Avenue	Cerulean Avenue	Local	AC	62.4	1/8/2022
1690	30	Amethyst Street	Cerulean Avenue	Stanford Avenue	Local	AC	76.3	1/8/2022
1690	40	Amethyst Street	Stanford Avenue	Anthony Avenue	Local	AC	48.5	1/8/2022
1700	10	Amy	Casper Street	Blackmer Street	Local	AC	73.1	1/8/2022

Local - Appendix B			Street Inventory - Current Condition				City of Garden Grove, CA	
		Section Limits						
StreetID	Section ID	Street Name	Begin Street	End Street	Class	Surface Type	Current PCI	Last PCI Update
1710	10	Amy	Turquoise Street	Jade Street	Local	AC	92.7	1/8/2022
1710	20	Amy	Jade Street	Diamond Street	Local	AC	91.1	1/8/2022
1720	10	Amy	Dead End	Wutzke Street	Local	AC	91.9	1/8/2022
1730	10	Amy	Canter Street	Scandia Street	Local	AC	90.4	1/8/2022
1730	20	Amy	Scandia Street	Dead End	Local	AC	89.7	1/8/2022
1740	10	Amy	Wildgoose Street	Dead End	Local	AC	88.3	1/8/2022
1750	10	Amy	Dale Street	Haga Street	Local	AC	86.7	12/13/2021
1750	20	Amy	Haga Street	Lorna Street	Local	AC	79.0	12/13/2021
1760	10	Anabel	Shirley Street	Libby Lane	Local	AC	92.1	12/16/2021
1760	20	Anabel	Libby Lane	Phyllis Place	Local	AC	81.0	12/16/2021
1760	30	Anabel	Phyllis Place	Dead End	Local	AC	90.2	12/16/2021
1770	10	Anabel	Newhope Street	A Better Way	Local	AC	25.1	12/16/2021
1780	10	Anabel	Roxey Drive	Buena Way	Local	AC	64.2	12/16/2021
1790	10	Anaconda	Monarch Street	Western Avenue	Local	AC	36.4	1/8/2022
1800	10	Anchor	Dead End	Starboard Street	Local	AC	99.8	12/16/2021
1810	10	Angus	Aberdeen Lane	Dead End	Local	AC	42.8	12/12/2021
1820	10	Anita	San Juan Place	Westminster Avenue	Local	AC	84.5	12/16/2021
1830	10	Ann Cross	Aristocrat Avenue	Agnes Stanley Street	Local	AC	73.1	12/13/2021
1830	20	Ann Cross	Agnes Stanley Street	Dead End	Local	AC	72.1	12/13/2021
1840	10	Annette	Dead End	Blue Spruce Avenue	Local	AC	68.9	12/3/2021
1850	10	Annette	Dead End	Aspenwood Avenue	Local	AC	81.3	12/3/2021
1860	10	Anthony	Bartlett Street	Acacia Avenue	Local	AC	98.3	1/8/2022
1870	10	Anthony	Dead End	Alonzo Cook Street	Local	AC	55.7	1/8/2022
1870	20	Anthony	Alonzo Cook Street	Adams Street	Local	AC	68.4	1/8/2022
1870	30	Anthony	Adams Street	Olive Street	Local	AC	40.2	1/8/2022
1870	40	Anthony	Olive Street	Spring Street	Local	AC	31.6	1/8/2022
1870	50	Anthony	Spring Street	Chase Street	Local	AC	49.7	1/8/2022
1870	60	Anthony	Chase Street	RD Border	Local	AC	69.0	1/8/2022
1870	70	Anthony	RD Border	Longden Street	Local	AC	54.1	1/8/2022
1880	10	Anthony	Owen Street	Topaz Street	Local	AC	44.3	1/8/2022
1880	20	Anthony	Topaz Street	Amethyst Street	Local	AC	57.3	1/8/2022
1880	30	Anthony	Amethyst Street	Taylor Street	Local	AC	68.7	1/8/2022
1880	40	Anthony	Taylor Street	Sylvan Street	Local	AC	51.3	1/8/2022
1890	10	Anthony	Seneca Street	Palomar Street	Local	AC	98.7	1/8/2022
1890	20	Anthony	Palomar Street	Dumont Street	Local	AC	98.9	1/8/2022
1900	10	Anthony	Western Avenue	Alley	Local	AC	29.1	12/5/2021
1910	10	Anthony	Josephine Street	Magnolia Street	Local	AC	21.8	1/6/2022
1920	10	Anzio	Dead End	Allard Avenue	Local	AC	63.1	12/3/2021

Local - Appendix B				Street Inventory - Current Condition				City of Garden Grove, CA
		Section Limits						
StreetID	Section ID	Street Name	Begin Street	End Street	Class	Surface Type	Current PCI	Last PCI Update
1920	20	Anzio	Allard Avenue	Salerno Street	Local	AC	64.8	12/3/2021
1920	30	Anzio	Salerno Street	Twintree Circle	Local	AC	64.8	12/3/2021
1920	40	Anzio	Twintree Circle	Dead End	Local	AC	63.4	12/3/2021
1930	10	Ardis	Shelley Drive	Ferris Lane	Local	AC	81.0	12/11/2021
1930	20	Ardis	Ferris Lane	Tristan Drive	Local	AC	64.7	12/11/2021
1940	10	Aristocrat	Lampson Avenue	Ann Cross Drive	Local	AC	55.0	12/13/2021
1940	20	Aristocrat	Ann Cross Drive	Dead End	Local	AC	56.1	12/13/2021
1950	10	Arkley	Dead End	Bixby Avenue	Local	AC	70.3	12/10/2021
1960	10	Arlene	Gilbert Street	Christine Lane	Local	AC	83.8	12/10/2021
1970	10	Arletta	Dead End	Blue Spruce Avenue	Local	AC	79.0	12/3/2021
1980	10	Arletta	Dead End	Aspenwood Avenue	Local	AC	73.8	12/3/2021
1980	20	Arletta	Aspenwood Avenue	Dunklee Avenue	Local	AC	75.0	12/3/2021
1990	10	Arrowhead	City Border	Lampson Avenue	Local	AC	61.9	1/6/2022
2000	10	Artcraft	Mockingbird Court	Shady Acre Street	Local	AC	64.8	12/10/2021
2010	10	Ashwood	Cottonwood Avenue	Trask Avenue	Local	AC	74.2	12/19/2021
2020	10	Aspenwood Ln	Dead End	Choisser Road	Local	AC	88.3	12/3/2021
2020	20	Aspenwood Ln	Choisser Road	Chaparral Drive	Local	AC	82.6	12/3/2021
2020	30	Aspenwood Ln	Chaparral Drive	Volkwood Street	Local	AC	90.1	12/3/2021
2020	40	Aspenwood Ln	Volkwood Street	Forest Drive	Local	AC	57.7	12/3/2021
2020	50	Aspenwood Ln	Forest Drive	Oertly Drive	Local	AC	68.3	12/3/2021
2020	60	Aspenwood Ln	Oertly Drive	Sungrove Street	Local	AC	70.4	12/3/2021
2020	70	Aspenwood Ln	Sungrove Street	Fallingleaf Street	Local	AC	51.3	12/3/2021
2020	80	Aspenwood Ln	Fallingleaf Street	Firebrand Circle	Local	AC	44.7	12/3/2021
2020	90	Aspenwood Ln	Firebrand Circle	Haster Street	Local	AC	72.4	12/3/2021
2030	10	Aspenwood Ln	Haster Street	Adrian Circle	Local	AC	15.3	12/3/2021
2030	20	Aspenwood Ln	Adrian Circle	Annette Circle	Local	AC	25.2	12/3/2021
2030	30	Aspenwood Ln	Annette Circle	Audrey Circle	Local	AC	29.1	12/3/2021
2030	40	Aspenwood Ln	Audrey Circle	Arletta Circle	Local	AC	30.1	12/3/2021
2050	10	Audrey	Dead End	Blue Spruce Avenue	Local	AC	66.7	12/3/2021
2060	10	Audrey	Dead End	Aspenwood Avenue	Local	AC	52.7	12/3/2021
2070	10	Avalon	Dead End	Fairview Street	Local	AC	74.4	12/11/2021
2080	10	Azalea	Faye Avenue	Dead End	Local	AC	89.3	12/8/2021
2090	10	Baggett	Perrin Drive	Dead End	Local	AC	76.3	12/8/2021
2100	10	Baggett	Orangewood Avenue	Geraldine Road	Local	AC	82.1	12/8/2021
2110	10	Bailey	Santa Barbara Avenue	Chapman Avenue	Local	AC	53.2	1/8/2022
2110	20	Bailey	Chapman Avenue	Laurelton Avenue	Local	AC	52.3	1/8/2022
2110	30	Bailey	Laurelton Avenue	Belgrave Avenue	Local	AC	56.3	1/8/2022
2120	10	Bailey	Huntley Avenue	Richmond Avenue	Local	AC	84.7	1/8/2022

		Section Limits						
StreetID	Section ID	Street Name	Begin Street	End Street	Class	Surface Type	Current PCI	Last PCI Update
2130	10	Bailey	Tiffany Avenue	Marietta Avenue	Local	AC	60.6	1/8/2022
2130	20	Bailey	Marietta Avenue	Acacia Avenue	Local	AC	81.5	1/8/2022
2130	30	Bailey	Acacia Avenue	Christal Avenue	Local	AC	53.7	1/8/2022
2140	10	Balboa	Bayport Street	Laguna Street	Local	AC	79.5	12/3/2021
2150	10	Ballard	Dallas Drive	Laney Court	Local	AC	94.5	12/8/2021
2150	20	Ballard	Laney Court	Orangewood Avenue	Local	AC	98.7	12/8/2021
2160	10	Ballast	Ward Street	Spar Street	Local	AC	99.7	12/16/2021
2160	20	Ballast	Spar Street	Starboard Street	Local	AC	96.5	12/16/2021
2160	30	Ballast	Starboard St	x mile W/o Starboard St	Local	AC	100.0	12/16/2021
2170	10	Balos	Bestel Avenue	Trask Avenue	Local	AC	59.4	12/11/2021
2180	10	Bangor	Dead End	Falcon Lane	Local	AC	77.6	12/5/2021
2180	20	Bangor	Falcon Lane	Cadet Avenue	Local	AC	71.8	12/5/2021
2180	30	Bangor	Cadet Avenue	Allard Avenue	Local	AC	70.8	12/5/2021
2180	40	Bangor	Allard Avenue	Greentree Avenue	Local	AC	73.3	12/5/2021
2190	10	Banner	Safford Street	Dead End	Local	AC	77.9	12/6/2021
2200	10	Banner	Newhope Street	Rockinghorse Road	Local	AC	32.7	12/6/2021
2200	20	Banner	Rockinghorse Road	Dapplegrey Road	Local	AC	38.5	12/6/2021
2200	30	Banner	Dapplegrey Road	Sorrell Drive	Local	AC	12.9	12/6/2021
2200	40	Banner	Sorrell Drive	Pinto Road	Local	AC	48.9	12/6/2021
2200	50	Banner	Pinto Road	Roan Road	Local	AC	38.0	12/6/2021
2200	60	Banner	Road Road	Harbor Boulevard	Local	AC	22.0	12/6/2021
2210	10	Barbara	Lampson Avenue	Lucille Avenue	Local	AC	82.7	12/13/2021
2220	10	Barbette	Ward Street	City Limits	Local	AC	64.4	12/19/2021
2230	10	Barclay	Katella Avenue	Maureen Drive	Local	AC	98.3	12/10/2021
2230	20	Barclay	Maureen Drive	Gamble Avenue	Local	AC	99.0	12/10/2021
2230	30	Barclay	Gamble Avenue	Vons Drive	Local	AC	98.6	12/10/2021
2230	40	Barclay	Vons Drive	Joyzelle Drive	Local	AC	97.2	12/10/2021
2230	50	Barclay	Joyzelle Drive	Oma Place	Local	AC	97.6	12/10/2021
2230	60	Barclay	Oma Place	Orangewood Avenue	Local	AC	96.8	12/10/2021
2240	10	Barclay	Swallow Lane	Shannon Avenue	Local	AC	91.1	12/12/2021
2250	10	Barker	Pickett Avenue	Lampson Avenue	Local	AC	93.2	1/8/2022
2260	10	Barnett	Paloma Avenue	Dead End	Local	AC	85.6	12/6/2021
2270	10	Barnett	Dead End	Trask Avenue	Local	AC	93.9	12/19/2021
2280	10	Barnett	Dead End	Trask Ave	Local	AC	79.9	12/19/2021
2290	10	Barnett	Dead End	Jola Lane	Local	AC	83.9	12/16/2021
2290	20	Barnett	Jola Lane	Woodbury Road	Local	AC	89.9	12/16/2021
2300	10	Barney	Blake Street	Dead End	Local	AC	92.4	1/5/2022
2310	10	Barney	Linnell Avenue	Ranney Avenue	Local	AC	86.4	1/5/2022

Local - Appendix B			Street Inventory - Current Condition					City of Garden Grove, CA
		Section Limits						
StreetID	Section ID	Street Name	Begin Street	End Street	Class	Surface Type	Current PCI	Last PCI Update
2310	20	Barney	Ranney Avenue	Dead End	Local	AC	84.8	1/5/2022
2320	10	Barr	Dale Street	Dead End	Local	AC	97.0	1/6/2022
2330	10	Barr	Ditmore Drive	Dead End	Local	AC	81.4	1/6/2022
2340	10	Bart	Orangewood Avenue	Hibiscus Drive	Local	AC	98.9	12/12/2021
2340	20	Bart	Hibiscus Drive	Royal Palm Boulevard	Local	AC	97.0	12/12/2021
2340	30	Bart	Royal Palm Boulevard	Dead End	Local	AC	83.3	12/12/2021
2350	10	Bartlett	City Border	Santa Catalina Avenue	Local	AC	83.3	1/8/2022
2350	20	Bartlett	Santa Catalina Avenue	Santa Barbara Avenue	Local	AC	88.2	1/8/2022
2350	30	Bartlett	Santa Barbara Avenue	Santa Gertrudes Avenue	Local	AC	86.3	1/8/2022
2350	40	Bartlett	Santa Gertrudes Avenue	RD Border	Local	AC	81.6	1/8/2022
2350	50	Bartlett	RD Border	Holland Avenue	Local	AC	79.9	1/8/2022
2350	60	Bartlett	Holland Avenue	Belgrave Avenue	Local	AC	61.1	1/8/2022
2360	10	Bartlett	Dead End	Stanford Avenue	Local	AC	60.6	1/8/2022
2360	20	Bartlett	Stanford Avenue	Park Avenue	Local	AC	53.1	1/8/2022
2360	30	Bartlett	Park Avenue	Marietta Avenue	Local	AC	84.7	1/8/2022
2360	40	Bartlett	Marietta Avenue	Acacia Avenue	Local	AC	88.2	1/8/2022
2360	50	Bartlett	Acacia Avenue	Anthony Avenue	Local	AC	89.4	1/8/2022
2360	60	Bartlett	Anthony Avenue	Christal Avenue	Local	AC	52.8	1/8/2022
2370	10	Bayport	Chapman Avenue	Balboa Avenue	Local	AC	88.5	12/3/2021
2370	20	Bayport	Balboa Avenue	Newport Avenue	Local	AC	88.7	12/3/2021
2370	30	Bayport	Newport Avenue	Allard Avenue	Local	AC	96.4	12/3/2021
2380	10	Beacon	Spar Street	Sail Street	Local	AC	100.0	12/16/2021
2380	20	Beacon	Sail Street	Starboard Street	Local	AC	92.1	12/16/2021
2390	10	Beaxwood	Tiller Avenue	Sirius Street	Local	AC	51.8	12/3/2021
2400	10	Becca	Aldgate Avenue	Flanner Avenue	Local	AC	83.4	12/11/2021
2400	20	Becca	Flanner Avenue	Dade Lane	Local	AC	97.2	12/11/2021
2400	30	Becca	Dade Lane	Flynn Lane	Local	AC	94.0	12/11/2021
2400	40	Becca	Flynn Lane	Garden Lane	Local	AC	97.4	12/11/2021
2400	50	Becca	Garden Drive	Songish Street	Local	AC	96.6	12/11/2021
2410	10	Beck	Stimson Street	Darnell Street	Local	AC	39.4	12/3/2021
2420	10	Belfast	Galway Street	Donegal Drive	Local	AC	67.1	1/5/2022
2420	20	Belfast	Donegal Drive	Kerry Street	Local	AC	64.7	1/5/2022
2430	10	Belgrave	Bartlett Street	Manley Street	Local	AC	56.0	1/8/2022
2430	20	Belgrave	Manley Street	Casper Street	Local	AC	87.8	1/8/2022
2430	30	Belgrave	Casper Street	Blackmer Street	Local	AC	81.9	1/8/2022
2430	40	Belgrave	Blackmer Street	Winton Street	Local	AC	27.1	1/8/2022
2430	50	Belgrave	Winton Street	Tunstall Street	Local	AC	30.7	1/8/2022
2430	60	Belgrave	Tunstall Street	Saint Mark Street	Local	AC	30.8	1/8/2022

Local - Appendix B			Street Inventory - Current Condition					City of Garden Grove, CA
		Section Limits						
StreetID	Section ID	Street Name	Begin Street	End Street	Class	Surface Type	Current PCI	Last PCI Update
2440	10	Belgrave	Bailey Street	Valley View Street	Local	AC	65.9	1/8/2022
2450	10	Belgrave	Emerald Street	Turquoise Street	Local	AC	96.0	1/8/2022
2450	20	Belgrave	Turquoise Street	Garnet Circle	Local	AC	94.7	1/8/2022
2450	30	Belgrave	Garnet Circle	Topaz Circle	Local	AC	86.5	1/8/2022
2450	40	Belgrave	Topaz Circle	Amethyst Circle	Local	AC	89.0	1/8/2022
2450	50	Belgrave	Amethyst Circle	Onyx Circle	Local	AC	95.6	1/8/2022
2450	60	Belgrave	Onyx Circle	Diamond Street	Local	AC	99.5	1/8/2022
2450	70	Belgrave	Diamond Street	Sapphire Street	Local	AC	97.7	1/8/2022
2460	10	Belgrave	Springdale Street	Wutzke Street	Local	AC	95.6	1/8/2022
2460	20	Belgrave	Wutzke Street	Canter Street	Local	AC	97.3	1/8/2022
2460	30	Belgrave	Canter Street	Weaver Street	Local	AC	97.3	1/8/2022
2460	40	Belgrave	Weaver Street	Lamplighter Street	Local	AC	96.2	1/8/2022
2460	50	Belgrave	Lamplighter Street	Wildgoose Street	Local	AC	92.3	1/8/2022
2460	60	Belgrave	Wildgoose Street	Knott Street	Local	AC	97.4	1/8/2022
2470	10	Belgrave	Knott Street	Edison Way	Local	AC	25.9	1/8/2022
2470	20	Belgrave	Edison Way	Industry Street	Local	AC	19.1	1/8/2022
2480	10	Belgrave	City Border	Fieldgate Street	Local	AC	74.3	1/8/2022
2490	10	Benton	Garden Grove Boulevard	Nile Street	Local	AC	40.4	1/5/2022
2490	20	Benton	Nile Street	Bonnie Drive	Local	AC	56.4	1/5/2022
2490	30	Benton	Bonnie Drive	Mildred Avenue	Local	AC	64.0	1/5/2022
2490	40	Benton	Mildred Avenue	Imperial Avenue	Local	AC	32.5	1/5/2022
2490	50	Benton	Imperial Avenue	Trask Avenue	Local	AC	52.9	1/5/2022
2500	10	Berkshire	Wentworth Place	Woodbury Road	Local	AC	92.3	12/16/2021
2510	10	Bestel	Coast Street	Balos Drive	Local	AC	72.1	12/11/2021
2510	20	Bestel	Balos Drive	Jackson Street	Local	AC	64.5	12/11/2021
2520	10	Bestel	Lucille Street	Magnolia Street	Local	AC	85.9	1/6/2022
2530	10	Bestel	Magnolia Street	Dead End	Local	AC	38.7	1/6/2022
2540	10	Beta	9th Street	Gamma Street	Local	AC	80.6	12/6/2021
2540	20	Beta	Gamma Street	Delta Street	Local	AC	74.8	12/6/2021
2540	30	Beta	Delta Street	Epsilon Street	Local	AC	75.9	12/6/2021
2540	40	Beta	Epsilon Street	Zeta Street	Local	AC	78.6	12/6/2021
2540	50	Beta	Zeta Street	Strathmore Drive	Local	AC	61.3	12/6/2021
2550	10	Bettes	Katella Avenue	Dewey Drive	Local	AC	78.3	12/8/2021
2560	10	Betty	Jerry Lane	Schrandt Drive	Local	AC	59.7	12/10/2021
2570	10	Beverly	Pleasant Place	Eneo Place	Local	AC	45.3	12/10/2021
2570	20	Beverly	Eneo Place	Dead End	Local	AC	50.3	12/10/2021
2580	10	Bewley	Dead End	Quatro Avenue	Local	AC	78.2	12/16/2021
2590	10	Bickley	Homeway Drive	Dead End	Local	AC	81.3	12/12/2021

Local - Appendix B			Street Inventory - Current Condition				City of Garden Grove, CA	
		Section Limits						
StreetID	Section ID	Street Name	Begin Street	End Street	Class	Surface Type	Current PCI	Last PCI Update
2600	10	Binnacle	Haster Street	Adrian Street	Local	AC	72.4	12/3/2021
2600	20	Binnacle	Adrian Street	Dead End	Local	AC	42.7	12/3/2021
2610	10	Birchwood	Garden Grove Boulevard	Crosby Avenue	Local	AC	43.3	12/6/2021
2610	20	Birchwood	Crosby Avenue	Sherman Avenue	Local	AC	37.0	12/6/2021
2620	10	Bird	Cork Street	Dead End	Local	AC	100.0	1/5/2022
2630	10	Biscayne Boulevard	Aldgate Avenue	Dewey Drive	Local	AC	99.3	12/10/2021
2630	20	Biscayne Boulevard	Dewey Drive	Dewey Drive	Local	AC	99.0	12/10/2021
2640	10	Biscayne Court	Dead End	Joyzelle Drive	Local	AC	98.8	12/10/2021
2650	10	Biscayne Court	Joyzelle Drive	Oma Place	Local	AC	97.9	12/10/2021
2650	20	Biscayne Court	Oma Place	Orangewood Avenue	Local	AC	99.7	12/10/2021
2660	10	Bixby	Loraleen Street	Meade Street	Local	AC	74.0	12/10/2021
2660	20	Bixby	Meade Street	Gilbert Street	Local	AC	76.6	12/10/2021
2670	10	Bixby	Gilbert Street	Christine Lane	Local	AC	78.5	12/10/2021
2670	20	Bixby	Christine Lane	Carthay Circle	Local	AC	77.0	12/10/2021
2670	30	Bixby	Carthay Circle	Lambert Circle	Local	AC	51.8	12/10/2021
2670	40	Bixby	Lambert Circle	Peacock Court	Local	AC	72.3	12/10/2021
2670	50	Bixby	Peacock Court	Hester Place	Local	AC	66.4	12/10/2021
2670	60	Bixby	Hester Place	Brookhurst Street	Local	AC	53.4	12/10/2021
2680	10	Bixby	Dead End	Arkley Drive	Local	AC	48.1	12/10/2021
2680	20	Bixby	Arkley Drive	Movius Drive	Local	AC	67.1	12/10/2021
2690	10	Bixler	Euclid Street	Dead End	Local	AC	91.6	12/8/2021
2700	10	Blackbird	Garden Grove Boulevard	Dead End	Local	AC	93.1	12/6/2021
2710	10	Blackbird	Pearce Street	Dead End	Local	AC	65.3	12/11/2021
2720	10	Blackmer	Dead End	Apia Dr	Local	AC	84.3	1/8/2022
2720	20	Blackmer	Apia Dr	Santa Catalina Avenue	Local	AC	57.7	1/8/2022
2720	30	Blackmer	City Border	Santa Catalina Avenue	Local	AC	29.9	1/8/2022
2720	40	Blackmer	Santa Catalina Avenue	Santa Barbara Avenue	Local	AC	45.2	1/8/2022
2720	50	Blackmer	Santa Barbara Avenue	Santa Monica Avenue	Local	AC	30.0	1/8/2022
2720	60	Blackmer	Santa Monica Avenue	Santa Rita Avenue	Local	AC	28.4	1/8/2022
2720	70	Blackmer	Santa Rita Avenue	Chapman Avenue	Local	AC	30.5	1/8/2022
2720	80	Blackmer	Chapman Avenue	Vanguard Avenue	Local	AC	61.7	1/8/2022
2720	90	Blackmer	Vanguard Avenue	Amy Avenue	Local	AC	67.9	1/8/2022
2720	100	Blackmer	Amy Avenue	Laurelton Avenue	Local	AC	65.7	1/8/2022
2720	110	Blackmer	Laurelton Avenue	Belgrave Avenue	Local	AC	48.6	1/8/2022
2720	120	Blackmer	Belgrave Avenue	Huntley Avenue	Local	AC	48.8	1/8/2022
2720	130	Blackmer	Huntley Avenue	Ludlow Avenue	Local	AC	20.4	1/8/2022
2720	140	Blackmer	Ludlow Avenue	Richmond Avenue	Local	AC	30.2	1/8/2022
2720	150	Blackmer	Richmond Avenue	Lampson Avenue	Local	AC	43.5	1/8/2022

		Section Limits						
StreetID	Section ID	Street Name	Begin Street	End Street	Class	Surface Type	Current PCI	Last PCI Update
2730	10	Blackmer	Lampson Avenue	Trinette Avenue	Local	AC	86.0	1/8/2022
2730	20	Blackmer	Trinette Avenue	Cerulean Avenue	Local	AC	56.9	1/8/2022
2740	10	Blackthorn	Lampson Avenue	Stanford Avenue	Local	AC	59.3	12/10/2021
2750	10	Blades	Markon Drive	Monarch Street	Local	AC	24.1	12/17/2021
2760	10	Blake Avenue	Ward Street	Howard Circle	Local	AC	82.1	1/5/2022
2760	20	Blake Avenue	Howard Circle	Heidi Circle	Local	AC	76.1	1/5/2022
2760	30	Blake Avenue	Heidi Circle	Barney Circle	Local	AC	77.8	1/5/2022
2760	40	Blake Avenue	Barney Circle	Taft Street	Local	AC	67.1	1/5/2022
2770	10	Blake Avenue	Taft Street	Fernwood Drive	Local	AC	82.6	1/5/2022
2770	20	Blake Avenue	Fernwood Drive	Euclid Street	Local	AC	82.0	1/5/2022
2780	10	Blake Street	Dead End	Erin Street	Local	AC	90.1	12/19/2021
2780	20	Blake Street	Erin Street	Cork Street	Local	AC	50.7	12/19/2021
2790	10	Blake Street	Bowen Street	Merello Street	Local	AC	70.1	1/5/2022
2800	10	Blanche	Dale Street	Haga Street	Local	AC	89.3	1/6/2022
2800	20	Blanche	Haga Street	Lorna Street	Local	AC	85.0	1/6/2022
2810	10	Blanche	Loraleen Street	Meade Street	Local	AC	72.8	12/10/2021
2820	10	Blanche	Gilbert Street	Peacock Court	Local	AC	45.5	12/10/2021
2830	10	Blossom	Ditmore Drive	Aero Drive	Local	AC	76.7	1/6/2022
2830	20	Blossom	Aero Drive	Magnolia Street	Local	AC	78.1	1/6/2022
2840	10	Blue Jay	Swallow Lane	Skylark Boulevard	Local	AC	85.6	12/11/2021
2840	20	Blue Jay	Skylark Boulevard	Hummingbird Lane	Local	AC	92.8	12/11/2021
2840	30	Blue Jay	Hummingbird Lane	Cockatoo Lane	Local	AC	88.9	12/11/2021
2850	10	Blue Spruce	Harbor Boulevard	Choisser Road	Local	AC	50.9	12/3/2021
2850	20	Blue Spruce	Choisser Road	Sweetbriar Drive	Local	AC	60.2	12/3/2021
2850	30	Blue Spruce	Sweetbriar Drive	Chaparral Drive	Local	AC	67.7	12/3/2021
2850	40	Blue Spruce	Chaparral Drive	Volkwood Street	Local	AC	69.2	12/3/2021
2860	10	Blue Spruce	Haster Street	Adrian Circle	Local	AC	56.4	12/3/2021
2860	20	Blue Spruce	Adrian Circle	Annette Circle	Local	AC	64.6	12/3/2021
2860	30	Blue Spruce	Annette Circle	Audrey Circle	Local	AC	65.9	12/3/2021
2860	40	Blue Spruce	Audrey Cricle	Arletta Circle	Local	AC	68.0	12/3/2021
2860	50	Blue Spruce	Arletta Circle	Jetty Street	Local	AC	73.8	12/3/2021
2860	60	Blue Spruce	Jetty St	Spinnaker Street	Local	AC	78.6	12/3/2021
2870	10	Bluebell	Kim Way	June Street	Local	AC	53.3	12/4/2021
2870	20	Bluebell	June Street	Eugene Street	Local	AC	54.1	12/4/2021
2870	30	Bluebell	Eugene Street	Dead End	Local	AC	63.9	12/4/2021
2880	10	Bolivar	Roxey Drive	Buena Way	Local	AC	68.1	12/11/2021
2890	10	Bolivar	Dead End	Fairview Street	Local	AC	70.0	12/16/2021
2950	10	Bonnie	Cypress Street	Benton Street	Local	AC	96.2	1/5/2022

Local - Appendix B			Street Inventory - Current Condition				City of Garden Grove, CA	
		Section Limits						
StreetID	Section ID	Street Name	Begin Street	End Street	Class	Surface Type	Current PCI	Last PCI Update
2960	10	Bonser	Dead End	Terry Circle	Local	AC	73.1	12/10/2021
2960	20	Bonser	Terry Circle	Malinda Lane	Local	AC	66.2	12/10/2021
2960	30	Bonser	Malinda Lane	Madras Place	Local	AC	69.1	12/10/2021
2960	40	Bonser	Madras Place	Tyhurst Road	Local	AC	76.1	12/10/2021
2960	50	Bonser	Tyhurst Road	Movius Drive	Local	AC	68.0	12/10/2021
2960	60	Bonser	Movius Drive	Morrie Lane	Local	AC	76.9	12/10/2021
2970	10	Boony	16th Street	Morningside Drive	Local	AC	84.8	12/16/2021
2980	10	Bordeaux	Dead End	Tours Avenue	Local	AC	69.5	12/16/2021
2990	10	Bowen	Garden Grove Boulevard	Andy Reese Court	Local	AC	100.0	1/5/2022
2990	20	Bowen	Andy Reese Court	Emerson Avenue	Local	AC	100.0	1/5/2022
2990	30	Bowen	Emerson Avenue	Larson Avenue	Local	AC	99.1	1/5/2022
2990	40	Bowen	Larson Avenue	Crosby Avenue	Local	AC	99.7	1/5/2022
2990	50	Bowen	Crosby Avenue	Central Avenue	Local	AC	100.0	1/5/2022
3000	10	Bowen	Dakota Avenue	Trask Avenue	Local	AC	98.4	1/5/2022
3010	10	Bowen	Dead End	Traylor Way	Local	AC	77.2	12/19/2021
3010	20	Bowen	Traylor Way	Cypress Street	Local	AC	72.4	12/19/2021
3010	30	Bowen	Cypress Street	Woodbury Road	Local	AC	64.5	12/19/2021
3010	40	Bowen	Woodbury Road	Blake Street	Local	AC	62.6	12/19/2021
3010	50	Bowen	Blake Street	Bowen Circle	Local	AC	66.3	12/19/2021
3010	60	Bowen	Bowen Circle	Ranney Avenue	Local	AC	70.5	12/19/2021
3010	70	Bowen	Ranney Avenue	Westminster Avenue	Local	AC	68.3	12/19/2021
3020	10	Bowen	Bowen Street	Dead End	Local	AC	87.9	1/5/2022
3030	10	Bowen	Westminster Avenue	16th Street	Local	AC	83.9	12/19/2021
3030	20	Bowen	16th Street	Morningside Drive	Local	AC	84.6	12/19/2021
3040	10	Bowen	McClure Avenue	Orrey Place	Local	AC	75.3	12/19/2021
3040	20	Bowen	Orrey Place	Kern Avenue	Local	AC	79.7	12/19/2021
3050	10	Bowles	Dead End	Yana Drive	Local	AC	32.2	12/8/2021
3050	20	Bowles	Yana Drive	Dewey Drive	Local	AC	39.2	12/8/2021
3050	30	Bowles	Dewey Drive	Vicilia Stret	Local	AC	33.7	12/8/2021
3050	40	Bowles	Vicilia Street	Mac Street	Local	AC	27.0	12/8/2021
3050	50	Bowles	Mac Street	Joyzelle Drive	Local	AC	28.5	12/8/2021
3050	60	Bowles	Joyzelle Drive	Tracy Avenue	Local	AC	30.6	12/8/2021
3050	70	Bowles	Tracy Avenue	Dead End	Local	AC	32.0	12/8/2021
3060	10	Boyd	Newland Street	Dead End	Local	AC	80.4	1/6/2022
3070	10	Boyd	Dead End	Treva Circle	Local	AC	72.8	1/6/2022
3070	20	Boyd	Treva Circle	Hazel Street	Local	AC	58.6	1/6/2022
3080	10	Brady	Stanford Avenue	Dead End	Local	AC	36.5	1/8/2022
3100	10	Brookhaven Park	Chapman Avenue	Dead End	Local	AC	70.1	12/10/2021

		Section Limits						
StreetID	Section ID	Street Name	Begin Street	End Street	Class	Surface Type	Current PCI	Last PCI Update
3220	10	Brookshire	Norma Lane	Robert Lane	Local	AC	62.5	12/3/2021
3230	10	Brookside	Brookhurst Street	Lockhaven Way	Local	AC	49.5	12/11/2021
3230	20	Brookside	Lockhaven Way	Stratford Way	Local	AC	90.3	12/11/2021
3240	10	Brookside	Stratford Way	Dallas Drive	Local	AC	69.3	12/11/2021
3250	10	Browning	Morrie Lane	Morrie Lane	Local	AC	62.1	12/10/2021
3260	10	Brownlee	McMichael Drive	Roselee Drive	Local	AC	86.7	12/11/2021
3260	20	Brownlee	Roselee Drive	Edgewood Lane	Local	AC	31.1	12/11/2021
3290	10	Buccaneer	Dead End	Glencove Drive	Local	AC	84.8	12/6/2021
3300	10	Buena	Gloria Street	Pearce Street	Local	AC	59.8	12/11/2021
3310	10	Buena	Bolivar Place	Ranchero Way	Local	AC	66.5	12/11/2021
3320	10	Buena Street	Woodbury Road	Anabel Avenue	Local	AC	78.5	12/16/2021
3330	10	Buena Street	Westminster Avenue	Keel Avenue	Local	AC	26.6	12/11/2021
3330	20	Buena Street	Keel Avenue	Sunswept Avenue	Local	AC	41.7	12/11/2021
3330	30	Buena Street	Sunswept Avenue	Morningside Drive	Local	AC	22.4	12/11/2021
3330	40	Buena Street	Morningside Avenue	Dead End	Local	AC	27.6	12/11/2021
3340	10	Burns	Dead End	Fredrick Drive	Local	AC	61.8	12/6/2021
3370	10	Business Center	Corporate Drive	Euclid Street	Local	AC	21.9	1/5/2022
3380	10	Cadet	Bangor Street	Dead End	Local	AC	76.6	12/5/2021
3390	10	Calico	Ditmore Drive	Aero Drive	Local	AC	77.3	1/6/2022
3400	10	Canary	Skylark Boulevard	Hummingbird Lane	Local	AC	84.3	12/11/2021
3410	10	Candy	Gail Lane	Margie Lane	Local	AC	85.6	12/6/2021
3410	20	Candy	Margie Lane	Norma Lane	Local	AC	82.3	12/6/2021
3410	30	Candy	Norma Lane	Janette Lane	Local	AC	88.4	12/6/2021
3410	40	Candy	Janette Lane	Jennifer Lane	Local	AC	58.1	12/6/2021
3410	50	Candy	Jennifer Lane	Jacalene Lane	Local	AC	78.3	12/6/2021
3420	10	Candy	Robert Lane	Kathy Lane	Local	AC	50.9	12/6/2021
3420	20	Candy	Kathy Lane	Morgan Lane	Local	AC	70.8	12/6/2021
3430	10	Candy	West Street	Timmy Lane	Local	AC	71.5	12/4/2021
3430	20	Candy	Timmy Lane	Debbie Lane	Local	AC	42.5	12/4/2021
3430	30	Candy	Debbie Lane	Holyoak Lane	Local	AC	64.2	12/4/2021
3450	10	Canter Street	Santa Rita Ave	Dead End N	Local	AC	97.9	1/8/2022
3460	10	Canter Street	Amy Avenue	Belgrave Avenue	Local	AC	93.5	1/8/2022
3470	10	Canter Street	Stanford Avenue	Park Street	Local	AC	95.2	1/8/2022
3470	20	Canter Street	Park Avenue	Marietta Avenue	Local	AC	96.9	1/8/2022
3470	30	Canter Street	Marietta Avenue	Acacia Avenue	Local	AC	98.9	1/8/2022
3480	10	Capital	Commerce Drive	Corporate Drive	Local	AC	20.2	1/5/2022
3490	10	Capri	Royal Palm Boulevard	Swallow Lane	Local	AC	90.6	12/12/2021
3490	20	Capri	Swallow Lane	Shannon Avenue	Local	AC	91.1	12/12/2021

Local - Appendix B				Street Inventory - Current Condition				City of Garden Grove, CA
		Section Limits						
StreetID	Section ID	Street Name	Begin Street	End Street	Class	Surface Type	Current PCI	Last PCI Update
3500	10	Cardinal Avenue	Clinton Street	Redbird Street	Local	AC	82.5	12/16/2021
3500	20	Cardinal Avenue	Redbird Street	Partridge Street	Local	AC	53.2	12/16/2021
3500	30	Cardinal Avenue	Partridge Street	Roxey Drive	Local	AC	60.5	12/16/2021
3510	10	Cardinal Avenue	Roxey Drive	Dead End	Local	AC	80.4	12/16/2021
3520	10	Cardinal Circle	Dead End	Harbor Boulevard	Local	AC	34.4	12/16/2021
3530	10	Carl	Dead End	Mickey Street	Local	AC	69.3	1/6/2022
3540	10	Carlotta	Santa Rita Ave	Santa Barbara Ave	Local	AC	98.9	1/8/2022
3550	10	Caroleen	Dead End	Dewey Drive	Local	AC	100.0	12/11/2021
3560	10	Caroleen	Dead End	Joyzelle Drive	Local	AC	94.1	12/10/2021
3570	10	Caroleen	Dead End	Orangewood Avenue	Local	AC	97.8	12/10/2021
3580	10	Caroleen	Hibiscus Drive	Royal Palm Boulevard	Local	AC	92.8	12/12/2021
3590	10	Carousel	Tunstall Street	Dead End	Local	AC	49.6	1/8/2022
3600	10	Carthay	Dead End	Bixby Avenue	Local	AC	50.4	12/10/2021
3610	10	Casa Linda	Weldon Drive	Nichols Drive	Local	AC	61.9	12/10/2021
3620	10	Casa Linda	Lampson Avenue	Central Avenue	Local	AC	49.1	1/5/2022
3630	10	Casper	Amy Avenue	Laurelton Avenue	Local	AC	82.4	1/8/2022
3630	20	Casper	Laurelton Avenue	Belgrave Avenue	Local	AC	78.2	1/8/2022
3640	10	Casper	Huntley Avenue	Ludlow Avenue	Local	AC	61.9	1/8/2022
3640	20	Casper	Ludlow Avenue	Richmond Avenue	Local	AC	55.6	1/8/2022
3650	10	Casper	Cerulean Avenue	Stanford Avenue	Local	AC	46.3	1/8/2022
3660	10	Catalina	Sail Street	Taft Street	Local	AC	97.5	12/19/2021
3670	10	Catherine	Loraleen Street	Jerome Street	Local	AC	67.2	12/13/2021
3670	20	Catherine	Jerome Street	Meade Street	Local	AC	37.3	12/13/2021
3670	30	Catherine	Meade Street	Gilbert Street	Local	AC	26.1	12/13/2021
3680	10	Catherine	Hester Place	Eneo Place	Local	AC	46.0	12/10/2021
3680	20	Catherine	Eneo Place	Dead End	Local	AC	61.5	12/10/2021
3690	10	Cedar	Spruce Street	Dead End	Local	AC	25.6	12/10/2021
3700	10	Cellini	Loraleen Street	Gilbert Street	Local	AC	43.8	12/11/2021
3710	10	Central	Coast Street	Monroe Street	Local	AC	65.3	12/11/2021
3710	20	Central	Monroe Street	Jefferson Street	Local	AC	77.9	12/11/2021
3710	30	Central	Jefferson Street	Wilson Street	Local	AC	70.0	12/11/2021
3710	40	Central	Wilson Street	Woodbrook Drive	Local	AC	54.7	12/11/2021
3710	50	Central	Woodbrook Drive	Newland Street	Local	AC	63.5	12/11/2021
3720	10	Central	Magnolia Street	Casa Linda Lane	Local	AC	11.4	1/5/2022
3730	10	Central	Gilbert Street	Vener Drive	Local	AC	27.6	1/5/2022
3740	10	Central	Galway Street	Donegal Drive	Local	AC	78.0	1/5/2022
3740	20	Central	Donegal Drive	Kerry Street	Local	AC	90.4	1/5/2022
3740	30	Central	Kerry Street	Verde Street	Local	AC	87.1	1/5/2022

Local - Appendix B			Street Inventory - Current Condition					City of Garden Grove, CA
		Section Limits						
StreetID	Section ID	Street Name	Begin Street	End Street	Class	Surface Type	Current PCI	Last PCI Update
3740	40	Central	Verde Street	Fletcher Street	Local	AC	82.3	1/5/2022
3740	50	Central	Fletcher Street	Brookhurst Street	Local	AC	77.4	1/5/2022
3750	10	Central	Brookhurst Street	Flower Street	Local	AC	100.0	1/5/2022
3750	20	Central	Flower Street	Hope Street	Local	AC	99.1	1/5/2022
3750	30	Central	Hope Street	Bowen Street	Local	AC	99.9	1/5/2022
3750	40	Central	Bowen Street	Deanann Place	Local	AC	99.1	1/5/2022
3750	50	Central	Deanann Place	Adland Street	Local	AC	99.8	1/5/2022
3750	60	Central	Adland Street	Adlane Street	Local	AC	100.0	1/5/2022
3750	70	Central	Adland Street	Cypress Street	Local	AC	96.4	1/5/2022
3800	10	Cerulean	Casper Street	Fairchild Street	Local	AC	88.4	1/8/2022
3800	20	Cerulean	Fairchild Street	Blackmer Street	Local	AC	59.7	1/8/2022
3800	30	Cerulean	Blackmer Street	Tunstall Street	Local	AC	58.7	1/8/2022
3800	40	Cerulean	Tunstall Street	Saint Mark Street	Local	AC	74.3	1/8/2022
3800	50	Cerulean	Saint Mark Street	Valley View Street	Local	AC	42.9	1/8/2022
3810	10	Cerulean	Valley View Street	Adams Street	Local	AC	44.0	1/8/2022
3810	20	Cerulean	Adams Street	Spring Street	Local	AC	29.1	1/8/2022
3810	30	Cerulean	Spring Street	Chase Street	Local	AC	32.2	1/8/2022
3810	40	Cerulean	Chase Street	RD Border	Local	AC	32.7	1/8/2022
3810	50	Cerulean	RD Border	Owen Street	Local	AC	22.3	1/8/2022
3810	60	Cerulean	Owen Street	Topaz Street	Local	AC	37.8	1/8/2022
3820	10	Cerulean	Amethyst Street	Taylor Street	Local	AC	34.0	1/8/2022
3820	20	Cerulean	Taylor Street	Poplar Street	Local	AC	47.7	1/8/2022
3820	30	Cerulean	Poplar Street	Sylvan Street	Local	AC	82.7	1/8/2022
3830	10	Cerulean	Seneca Street	Lamplighter Street	Local	AC	98.9	1/8/2022
3840	10	Cerulean	Monroe Street	Dead End	Local	AC	97.3	1/6/2022
3850	10	Chaparral	Laux Avenue	Blue Spruce Avenue	Local	AC	65.4	12/3/2021
3860	10	Chaparral	Aspenwood Lane	Dead End	Local	AC	78.5	12/3/2021
3870	10	Chapman	Blackmer Street	Winton Street	Local	AC	45.2	1/8/2022
3880	10	Chapman	Saint Mark Street	Bailey Street	Local	AC	36.6	12/5/2021
4070	10	Chapman Frontage N	Emerald Street	Onyx Street	Local	AC	94.2	1/8/2022
4070	20	Chapman Frontage N	Onyx Street	Springdale Frontage W	Local	AC	91.0	1/8/2022
4080	10	Chapman Frontage N	Springdale Frontage E	Lamplighter Street	Local	AC	92.8	1/8/2022
4080	20	Chapman Frontage N	Lamplighter Street	Wildgoose Street	Local	AC	96.7	1/8/2022
4090	10	Chapman Frontage S	Emerald Street	Jasper Street	Local	AC	91.0	1/8/2022
4090	20	Chapman Frontage S	Jasper Street	Springdale Frontage W	Local	AC	98.0	1/8/2022
4100	10	Chapman Frontage S	Springdale Frontage E	Lamplighter Street	Local	AC	92.1	1/8/2022
4100	20	Chapman Frontage S	Lamplighter Street	Wildgoose Street	Local	AC	90.3	1/8/2022
4100	30	Chapman Frontage S	Wildgoose Street	Dead End	Local	AC	97.4	1/8/2022

Local - Appendix B			Street Inventory - Current Condition				City of Garden Grove, CA	
		Section Limits						
StreetID	Section ID	Street Name	Begin Street	End Street	Class	Surface Type	Current PCI	Last PCI Update
4110	10	Charlene	Gilbert Street	Dead End	Local	AC	52.0	12/10/2021
4120	10	Chase	Huntley Avenue	Richmond Avenue	Local	AC	93.8	1/8/2022
4120	20	Chase	Richmond Avenue	Dudman Avenue	Local	AC	91.9	1/8/2022
4120	30	Chase	Dudman Avenue	Pickett Avenue	Local	AC	92.2	1/8/2022
4120	40	Chase	Pickett Avenue	Lampson Avenue	Local	AC	94.8	1/8/2022
4130	10	Chase	Lenore Avenue	Trinette Avenue	Local	AC	38.1	1/8/2022
4130	20	Chase	Trinette Avenue	Cerulean Avenue	Local	AC	40.8	1/8/2022
4130	30	Chase	Cerulean Avenue	Anthony Avenue	Local	AC	46.9	1/8/2022
4140	10	Chelsea	Somerset Place	Dead End	Local	AC	100.0	12/3/2021
4150	10	Chester	Safford Street	George Street	Local	AC	33.2	12/3/2021
4150	20	Chester	George Street	Glen Street	Local	AC	42.4	12/3/2021
4160	10	Choisser	Dead End	Greentree Avenue	Local	AC	53.9	12/5/2021
4160	20	Choisser	Greentree Avenue	Twintree Lane	Local	AC	53.1	12/5/2021
4170	10	Choisser	Willowood Avenue	Citruswood Avenue	Local	AC	87.0	12/3/2021
4170	20	Choisser	Citruswood Avenue	Lampson Avenue	Local	AC	71.9	12/3/2021
4180	10	Choisser	Laux Avenue	Twinleaf Lane	Local	AC	70.3	12/3/2021
4180	20	Choisser	Twinleaf Lane	Sandalwood Lane	Local	AC	85.8	12/3/2021
4180	30	Choisser	Sandalwood Lane	Blue Spruce Avenue	Local	AC	87.0	12/3/2021
4180	40	Choisser	Blue Spruce Avenue	Aspenwood Lane	Local	AC	91.3	12/3/2021
4190	10	Christal	Bartlett Street	Bailey Street	Local	AC	97.1	1/8/2022
4200	10	Christine	Bixby Avenue	Adeline Avenue	Local	AC	86.2	12/10/2021
4200	20	Christine	Adeline Avenue	Arlene Avenue	Local	AC	82.7	12/10/2021
4210	10	Citruswood	Dead End	Choisser Road	Local	AC	80.8	12/3/2021
4210	20	Citruswood	Choisser Road	Volkwood Street	Local	AC	79.9	12/3/2021
4220	10	Civic Center	Acacia Parkway	Garden Grove Boulevard	Local	AC	85.5	12/10/2021
4230	10	Clarissa	Alderson Avenue	Parliament Avenue	Local	AC	75.8	12/8/2021
4240	10	Claussen	Nutwood Street	Nelson Street	Local	AC	100.0	12/10/2021
4250	10	Cliffwood	West Street	Kim Way	Local	AC	48.3	12/4/2021
4250	20	Cliffwood	Kim Way	Eugene Street	Local	AC	44.3	12/4/2021
4250	30	Cliffwood	Eugene Street	Dead End	Local	AC	85.0	12/4/2021
4260	10	Cliffwood	Bluebell Avenue	Cliffwood Avenue	Local	AC	98.1	12/4/2021
4270	10	Clinton	Gloria Street	Pearce Street	Local	AC	67.4	12/11/2021
4270	20	Clinton	Pearce Street	Russell Circle	Local	AC	69.4	12/11/2021
4270	30	Clinton	Russell Circle	Ranchero Way	Local	AC	67.4	12/11/2021
4270	40	Clinton	Ranchero Way	Trask Avenue	Local	AC	65.4	12/11/2021
4280	10	Clinton	Trask Avenue	Cardinal Avenue	Local	AC	66.7	12/11/2021
4280	20	Clinton	Cardinal Avenue	Tours Avenue	Local	AC	65.2	12/11/2021
4280	30	Clinton	Tours Avenue	Bayhill Court	Local	AC	63.7	12/11/2021

		Section Limits						
StreetID	Section ID	Street Name	Begin Street	End Street	Class	Surface Type	Current PCI	Last PCI Update
4280	40	Clinton	Bayhill Court	Westminster Avenue	Local	AC	72.2	12/11/2021
4290	10	Clinton	Westminster Avenue	Keel Avenue	Local	AC	64.4	12/11/2021
4290	20	Clinton	Keel Avenue	Sunswept Avenue	Local	AC	47.9	12/11/2021
4290	30	Clinton	Sunswept Avenue	Morningside Drive	Local	AC	56.3	12/11/2021
4290	40	Clinton	Morningside Avenue	Dead End	Local	AC	81.3	12/11/2021
4300	10	Clover	Shelley Drive	Tristan Drive	Local	AC	64.0	12/11/2021
4310	10	Coast	Garden Grove Boulevard	Larson Avenue	Local	AC	51.2	1/6/2022
4320	10	Coast	Central Avenue	Imperial Avenue	Local	AC	83.9	12/11/2021
4320	20	Coast	Imperial Avenue	Bestel Avenue	Local	AC	80.1	12/11/2021
4320	30	Coast	Bestel Avenue	Fagan Place	Local	AC	80.3	12/11/2021
4320	40	Coast	Fagan Place	Trask avenue	Local	AC	75.2	12/11/2021
4330	10	Cockatoo	Blue Jay Lane	Flamingo Drive	Local	AC	84.9	12/11/2021
4340	10	Cole	Dead End	Alwood Avenue	Local	AC	87.2	12/10/2021
4350	10	Coleman	Stanrich Place	Dorothy Avenue	Local	AC	98.9	1/5/2022
4360	10	College	Leroy Avenue	Loraleen Street	Local	AC	38.4	12/13/2021
4370	10	College	Euclid Street	Walnut Avenue	Local	AC	33.3	12/6/2021
4370	20	College	Walnut Avenue	Pine Street	Local	AC	24.5	12/6/2021
4380	10	College	8th Street	9th Street	Local	AC	81.7	12/10/2021
4390	10	College	9th Street	George Street	Local	AC	38.2	12/3/2021
4400	10	College	West Street	Merrill Street	Local	AC	34.3	12/3/2021
4400	20	College	Merrill Street	Dungan Lane	Local	AC	35.4	12/3/2021
4400	30	College	Dungan Lane	Dead End	Local	AC	60.7	12/3/2021
4410	10	Commerce	Forbes Avenue	Capital Avenue	Local	AC	26.0	1/5/2022
4420	10	Comstock	Strathmore Drive	Pratt Street	Local	AC	60.8	12/3/2021
4420	20	Comstock	Pratt Street	West Street	Local	AC	42.0	12/3/2021
4430	10	Converse Howe	Dead End	Alonzo Cook Street	Local	AC	27.7	1/8/2022
4440	10	Cork	Dakota Avenue	Luders Avenue	Local	AC	95.9	1/5/2022
4450	10	Cork	Mallard Avenue	Teal Avenue	Local	AC	76.9	1/5/2022
4450	20	Cork	Teal Avenue	Woodbury Avenue	Local	AC	66.0	1/5/2022
4460	10	Cork	Blake Street	Mansor Avenue	Local	AC	37.8	12/19/2021
4460	20	Cork	Mansor Avenue	Ingram Avenue	Local	AC	46.7	12/19/2021
4470	10	Cork	Sutherland Way	Mirage Circle	Local	AC	55.9	1/5/2022
4480	10	Cork	Hazard Avenue	Pyle Circle	Local	AC	99.9	1/5/2022
4480	20	Cork	Pyle Circle	Bird Circle	Local	AC	99.4	1/5/2022
4480	30	Cork	Bird Circle	Sabre Avenue	Local	AC	100.0	1/5/2022
4490	10	Cornwall	Vickers Drive	Danberry Drive	Local	AC	78.0	12/8/2021
4490	20	Cornwall	Danberry Drive	Patricia Drive	Local	AC	73.6	12/8/2021
4500	10	Corporate	Forbes Avenue	Business Center Parkway	Local	AC	22.6	1/5/2022

Local - Appendix B				Street Inventory - Current Condition				City of Garden Grove, CA
		Section Limits						
StreetID	Section ID	Street Name	Begin Street	End Street	Class	Surface Type	Current PCI	Last PCI Update
4500	20	Corporate	Business Center Parkway	Capital Avenue	Local	AC	20.9	1/5/2022
4510	10	Corsair	Dead End	Glencove Drive	Local	AC	86.7	12/6/2021
4520	10	Corvette	Dead End	Mercedes Circle	Local	AC	72.2	1/6/2022
4520	20	Corvette	Mercedes Circle	Healey Drive	Local	AC	57.3	1/6/2022
4520	30	Corvette	Healey Drive	Sherlock Lane	Local	AC	61.0	1/6/2022
4520	40	Corvette	Sherlock Lane	Marlene Avenue	Local	AC	44.3	1/6/2022
4530	10	Cottonwood	Elmwood Street	Ashwood Street	Local	AC	33.5	12/19/2021
4540	10	Crescent	Adams Street	Dead End	Local	AC	51.3	1/8/2022
4560	10	Crissey	Waverly Drive	Dead End	Local	AC	76.8	12/4/2021
4570	10	Crosby	Gilbert Street	Vener Drive	Local	AC	31.5	1/5/2022
4580	10	Crosby	Galway Street	Donegal Drive	Local	AC	60.0	1/5/2022
4580	20	Crosby	Donegal Drive	Kerry Street	Local	AC	86.3	1/5/2022
4590	10	Crosby	Brookhurst Street	Flower Street	Local	AC	97.7	1/5/2022
4590	20	Crosby	Flower Street	Hope Street	Local	AC	90.2	1/5/2022
4590	30	Crosby	Hope Street	Bowen Street	Local	AC	97.6	1/5/2022
4600	10	Crosby	Sherman Avenue	Birchwood Street	Local	AC	46.7	12/6/2021
4610	10	Cunningham	Dead End	Healey Drive	Local	AC	66.4	1/6/2022
4620	10	Cynthia	Euclid Street	Dead End	Local	AC	44.4	12/16/2021
4630	10	Cynthia	Shirley Street	Cynthia Avenue	Local	AC	90.7	12/16/2021
4640	10	Cynthia	Roxey Drive	Dead End	Local	AC	66.3	12/16/2021
4650	10	Cypress	Garden Grove Boulevard	Hammontree Drive	Local	AC	99.2	1/5/2022
4650	20	Cypress	Hammontree Drive	Bonnie Drive	Local	AC	96.5	1/5/2022
4650	30	Cypress	Bonnie Drive	Mildred Drive	Local	AC	99.7	1/5/2022
4650	40	Cypress	Mildred Avenue	Central Avenue	Local	AC	100.0	1/5/2022
4650	50	Cypress	Central Avenue	Imperial Avenue	Local	AC	99.5	1/5/2022
4650	60	Cypress	Imperial Avenue	Russell Avenue	Local	AC	99.0	1/5/2022
4650	70	Cypress	Russell Avenue	Dakota Avenue	Local	AC	93.8	1/5/2022
4650	80	Cypress	Dakota Avenue	Luders Avenue	Local	AC	98.4	1/5/2022
4650	90	Cypress	Luders Avenue	Trask Avenue	Local	AC	96.0	1/5/2022
4660	10	Cypress	Mallard Drive	Bowen Street	Local	AC	75.1	12/19/2021
4660	20	Cypress	Bowen Street	Dawson Street	Local	AC	72.0	12/19/2021
4670	10	Dade	Dead End	Becca Drive	Local	AC	76.4	12/11/2021
4680	10	Dakota	Yockey Street	Hale Avenue	Local	AC	69.2	1/6/2022
4680	20	Dakota	Hale Avenue	Kelly Street	Local	AC	59.9	1/6/2022
4680	30	Dakota	Kelly Street	Hazel Street	Local	AC	70.6	1/6/2022
4680	40	Dakota	Hazel Street	Lucille Street	Local	AC	53.9	1/6/2022
4690	10	Dakota	Shapell Street	Dead end	Local	AC	56.0	12/10/2021
4700	10	Dakota	Cork Street	Kerry Street	Local	AC	85.8	1/5/2022

		Section Limits						
StreetID	Section ID	Street Name	Begin Street	End Street	Class	Surface Type	Current PCI	Last PCI Update
4700	20	Dakota	Russell Street	Dakota Avenue	Local	AC	88.3	1/5/2022
4710	10	Dakota	Brookhurst Street	Flower Street	Local	AC	93.8	1/5/2022
4710	20	Dakota	Flower Street	Hope Street	Local	AC	97.1	1/5/2022
4710	30	Dakota	Hope Street	Bowen Street	Local	AC	97.5	1/5/2022
4710	40	Dakota	Bowen Street	Deanann Place	Local	AC	100.0	1/5/2022
4720	10	Dakota	Cypress Street	Dead End	Local	AC	91.1	1/5/2022
4790	10	Dallas	Katella Avenue	Dewey Drive	Local	AC	83.6	12/11/2021
4790	20	Dallas	Dewey Drive	Brookside Drive	Local	AC	98.2	12/11/2021
4790	30	Dallas	Brookside Drive	Eleanor Drive	Local	AC	74.6	12/11/2021
4790	40	Dallas	Eleanor Drive	McDaniel Drive	Local	AC	79.7	12/11/2021
4790	50	Dallas	McDaniel Drive	Parliament Avenue	Local	AC	79.4	12/11/2021
4790	60	Dallas	Parliament Avenue	Ballard Drive	Local	AC	76.7	12/11/2021
4790	70	Dallas	Ballard Drive	Orangewood Avenue	Local	AC	96.7	12/11/2021
4800	10	Danberry	Dead End	Cornwall Street	Local	AC	78.2	12/8/2021
4800	20	Danberry	Cornwall Street	Dead End	Local	AC	75.4	12/8/2021
4810	10	Daniel	9th Street	Gail Lane	Local	AC	76.1	12/4/2021
4810	20	Daniel	Gail Lane	Margie Lane	Local	AC	79.5	12/4/2021
4810	30	Daniel	Margie Lane	Norma Lane	Local	AC	78.2	12/4/2021
4810	40	Daniel	Norma Lane	Janette Lane	Local	AC	75.5	12/4/2021
4810	50	Daniel	Janette Lane	Jacalene Lane	Local	AC	75.5	12/4/2021
4810	60	Daniel	Jacalene Lane	Robert Lane	Local	AC	73.8	12/4/2021
4810	70	Daniel	Robert Lane	Kathy Lane	Local	AC	49.6	12/4/2021
4810	80	Daniel	Kathy Lane	Morgan Lane	Local	AC	60.3	12/4/2021
4810	90	Daniel	Morgan Lane	West Street	Local	AC	76.1	12/4/2021
4820	10	Dapplegrey	Percheron Road	Banner Drive	Local	AC	77.0	12/6/2021
4830	10	Darnell	Beck Street	Lampson Avenue	Local	AC	67.2	12/3/2021
4840	10	Daryl	Wilken Way	Dead End	Local	AC	86.9	12/4/2021
4850	10	David Webster	Dead End	Alonzo Cook Street	Local	AC	35.0	1/8/2022
4860	10	Davit	Ward Street	Spar Street	Local	AC	70.9	12/19/2021
4860	20	Davit	Spar Street	City Limits	Local	AC	38.4	12/19/2021
4870	10	Davmor	Dale Street	Yana Drive	Local	AC	66.6	12/8/2021
4870	20	Davmor	Yana Drive	Wasco Road	Local	AC	45.6	12/8/2021
4870	30	Davmor	Wasco Road	MacDuff Street	Local	AC	75.0	12/8/2021
4870	40	Davmor	MacDuff Street	Vicilia Street	Local	AC	80.7	12/8/2021
4880	10	Dawn	Salerno Street	Lewis Street	Local	AC	86.0	12/3/2021
4890	10	Dawson	Dead End	Traylor Way	Local	AC	74.9	12/19/2021
4890	20	Dawson	Traylor Way	Cypress Street	Local	AC	81.6	12/19/2021
4890	30	Dawson	Cypress Street	Woodbury Road	Local	AC	63.8	12/19/2021

		Section Limits						
StreetID	Section ID	Street Name	Begin Street	End Street	Class	Surface Type	Current PCI	Last PCI Update
4890	40	Dawson	Woodbury Road	Westminster Avenue	Local	AC	45.5	12/19/2021
4900	10	Deanann	Central Avenue	Imperial Avenue	Local	AC	100.0	1/5/2022
4900	20	Deanann	Imperial Avenue	Russell Street	Local	AC	100.0	1/5/2022
4900	30	Deanann	Russell Street	Dakota Avenue	Local	AC	100.0	1/5/2022
4910	10	Deanann	16th Street	Morningside Drive	Local	AC	80.9	12/16/2021
4920	10	Deanann	Jennrich Avenue	McClure Avenue	Local	AC	92.4	12/19/2021
4920	20	Deanann	McClure Avenue	Orrey Place	Local	AC	93.5	12/19/2021
4920	30	Deanann	Orrey Place	Kern Avenue	Local	AC	57.6	12/19/2021
4920	40	Deanann	Kern Avenue	Hazard Avenue	Local	AC	89.1	12/19/2021
4930	10	Debbie	Dead End	Reva Drive	Local	AC	88.0	12/4/2021
4930	20	Debbie	Reva Drive	Dead End	Local	AC	72.2	12/4/2021
4940	10	Debbie	Candy Lane	Chapman Avenue	Local	AC	73.3	12/4/2021
4950	10	Della	City Border	Gaylord Drive	Local	AC	84.1	12/8/2021
4950	20	Della	Gaylord Drive	Regina Way	Local	AC	87.0	12/8/2021
4950	30	Della	Regina Way	Chapman Avenue	Local	AC	72.1	12/8/2021
4960	10	Delta	Jerry Lane	Beta Avenue	Local	AC	86.5	12/6/2021
4980	10	Desmond	Joyzelle Drive	Dead End	Local	AC	75.7	12/12/2021
4990	10	Desmond	Oma Place	Orangewood Avenue	Local	AC	39.9	12/11/2021
5000	10	Desmond	Orangewood Avenue	Marchand Avenue	Local	AC	20.8	12/11/2021
5010	10	Dewey	Bowles Avenue	MacMurray Street	Local	AC	75.2	12/8/2021
5020	10	Dewey	Laurianne Lane	Gilbert Street	Local	AC	32.7	12/10/2021
5030	10	Dewey	Gilbert Street	Endry Street	Local	AC	60.3	12/10/2021
5030	20	Dewey	Endry Drive	Fraley Street	Local	AC	99.3	12/10/2021
5030	30	Dewey	Fraley Street	Huber Street	Local	AC	99.6	12/10/2021
5040	10	Dewey	Gamble Avenue	Gardenaire Lane	Local	AC	99.9	12/10/2021
5040	20	Dewey	Gardenaire Lane	Rainier Court	Local	AC	100.0	12/10/2021
5040	30	Dewey	Rainier Court	Caroleen Lane	Local	AC	100.0	12/10/2021
5040	40	Dewey	Caroleen Lane	Biscayne Court	Local	AC	100.0	12/10/2021
5050	10	Dewey	Biscayne Court	Brookhurst Street	Local	AC	91.6	12/11/2021
5060	10	Dewey	Dead End	Lockhaven Way	Local	AC	49.8	12/11/2021
5060	20	Dewey	Lockhaven Way	Stratford Way	Local	AC	89.3	12/11/2021
5070	10	Dewey	Dallas Drive	Bettes Place	Local	AC	80.1	12/8/2021
5070	20	Dewey	Bettes Drive	Faye Avenue	Local	AC	81.2	12/8/2021
5070	30	Dewey	Faye Avenue	Ivanhoe Street	Local	AC	79.7	12/8/2021
5070	40	Dewey	Ivanhoe Street	Palmwood Drive	Local	AC	80.5	12/8/2021
5080	10	Diamond	Santa Catalina Avenue	Santa Barbara Avenue	Local	AC	87.1	1/8/2022
5080	20	Diamond	Santa Barbara Avenue	Santa Monica Avenue	Local	AC	95.3	1/8/2022
5080	30	Diamond	Santa Monica Avenue	Santa Rita Avenue	Local	AC	95.0	1/8/2022

		Section Limits						
StreetID	Section ID	Street Name	Begin Street	End Street	Class	Surface Type	Current PCI	Last PCI Update
5090	10	Diamond	Amy Avenue	Belgrave Avenue	Local	AC	85.6	1/8/2022
5100	10	Diane	Chapman Avenue	Marian Drive	Local	AC	76.4	12/10/2021
5100	20	Diane	Marian Drive	Allen Drive	Local	AC	61.4	12/10/2021
5100	30	Diane	Allen Drive	Holly Drive	Local	AC	52.0	12/10/2021
5110	10	Dieppe	Dead End	Tours Avenue	Local	AC	76.3	12/16/2021
5120	10	Dino	Katella Avenue	Dead End	Local	AC	70.1	12/8/2021
5130	10	Dino	Patricia Drive	Poindexter Avenue	Local	AC	81.1	12/8/2021
5140	10	Ditmore	Dead End	Blossom Avenue	Local	AC	85.2	1/6/2022
5140	20	Ditmore	Blossom Avenue	Calico Avenue	Local	AC	76.9	1/6/2022
5140	30	Ditmore	Calico Avenue	Barr Lane	Local	AC	75.4	1/6/2022
5140	40	Ditmore	Barr Lane	Dudman Drive	Local	AC	78.0	1/6/2022
5150	10	Doig	Monarch Street	Dead End	Local	AC	29.6	12/17/2021
5160	10	Dolan	Perrin Drive	Orangewood Avenue	Local	AC	88.6	12/8/2021
5170	10	Dolan	Orangewood Avenue	La Dona Drive	Local	AC	67.6	12/8/2021
5180	10	Donegal	Belfast Drive	Crosby Avenue	Local	AC	80.7	1/5/2022
5180	20	Donegal	Crosby Avenue	Central Avenue	Local	AC	88.7	1/5/2022
5180	30	Donegal	Central Avenue	Imperial Avenue	Local	AC	84.3	1/5/2022
5180	40	Donegal	Imperial Avenue	Russell Avenue	Local	AC	86.2	1/5/2022
5180	50	Donegal	Russell Avenue	Luders Avenue	Local	AC	83.6	1/5/2022
5180	60	Donegal	Luders Avenue	Trask Avenue	Local	AC	85.7	1/5/2022
5190	10	Donegal	Reading Avenue	Oasis Avenue	Local	AC	54.2	1/5/2022
5200	10	Donegal	City Limits	Sabre Avenue	Local	AC	99.2	1/5/2022
5200	20	Donegal	Sabre Avenue	Sinclair Circle	Local	AC	99.5	1/5/2022
5200	30	Donegal	Sinclair Circle	Madison Circle	Local	AC	100.0	1/5/2022
5200	40	Donegal	Madison Circle	Yermo Circle	Local	AC	97.4	1/5/2022
5200	50	Donegal	Yermo Circle	Lexington Avenue	Local	AC	97.7	1/5/2022
5210	10	Donegal	Lexington Avenue	Washington Avenue	Local	AC	97.6	1/5/2022
5220	10	Donna	Gail Lane	Jennifer Lane	Local	AC	74.4	12/6/2021
5220	20	Donna	Jennifer Lane	Jacalene Lane	Local	AC	55.4	12/6/2021
5230	10	Donna	Robert Lane	Kathy Lane	Local	AC	60.0	12/6/2021
5240	10	Donna	Morgan Lane	West Street	Local	AC	74.1	12/4/2021
5250	10	Dorada	Dead End	George Street	Local	AC	60.4	12/3/2021
5250	20	Dorada	George Street	Glen Street	Local	AC	34.6	12/3/2021
5250	30	Dorada	Glen Street	Strathmore Drive	Local	AC	38.0	12/3/2021
5250	40	Dorada	Strathmore Drive	Woodland Lane	Local	AC	74.4	12/3/2021
5250	50	Dorada	Woodland Lane	Kathy Lane	Local	AC	74.5	12/3/2021
5250	60	Dorada	Kathy Lane	Morgan Lane	Local	AC	30.5	12/3/2021
5260	10	Doris	Faye Avenue	Stephanie Lane	Local	AC	66.1	12/8/2021

		Section Limits						
StreetID	Section ID	Street Name	Begin Street	End Street	Class	Surface Type	Current PCI	Last PCI Update
5270	10	Dorothy	Westlake Street	Taft Street	Local	AC	99.9	1/5/2022
5280	10	Dorothy	Taft Street	Lynne Drive	Local	AC	98.1	1/5/2022
5280	20	Dorothy	Lynne Drive	Heritage Way	Local	AC	95.8	1/5/2022
5280	30	Dorothy	Heritage Way	Century Boulevard	Local	AC	86.7	1/5/2022
5290	10	Dorothy	Century Boulevard	Coleman Place	Local	AC	92.8	1/5/2022
5290	20	Dorothy	Coleman Place	Stanrich Place	Local	AC	99.4	1/5/2022
5300	10	Downie	Lilly Street	Lilly Street	Local	AC	56.5	12/16/2021
5300	20	Downie	Lilly Street	Roberta Place	Local	AC	79.8	12/16/2021
5310	10	Downie	Ranchero Place	Stephens Avenue	Local	AC	58.2	12/16/2021
5310	20	Downie	Stephens Avenue	Fairview Street	Local	AC	60.4	12/16/2021
5320	10	Downie	City Limit	Hilton Lane	Local	AC	51.2	12/5/2021
5320	20	Downie	Hilton Lane	Lewis Street	Local	AC	50.1	12/5/2021
5330	10	Downing	Dead End	Hampton Avenue	Local	AC	43.4	12/3/2021
5330	20	Downing	Hampton Avenue	Twintree Avenue	Local	AC	38.2	12/3/2021
5340	10	Dudman	Chase Street	Topaz Street	Local	AC	89.6	1/8/2022
5350	10	Dudman	Haga Street	Lorna Street	Local	AC	84.6	1/6/2022
5350	20	Dudman	Lorna Street	Ditmore Drive	Local	AC	82.8	1/6/2022
5350	30	Dudman	Ditmore Drive	Pentagon Street	Local	AC	95.4	1/6/2022
5350	40	Dudman	Pentagon Street	Dead End	Local	AC	98.3	1/6/2022
5360	10	Dudman	Dudman Dr	Dead End	Local	AC	98.5	1/6/2022
5370	10	Dumont	Park Avenue	Anthony Avenue	Local	AC	97.3	1/8/2022
5380	10	Dungan	College Avenue	Stanford Avenue	Local	AC	36.4	12/3/2021
5380	20	Dungan	Stanford Avenue	Dunklee Avenue	Local	AC	29.9	12/3/2021
5380	30	Dungan	Dunklee Lane	Dunklee Lane	Local	AC	29.5	12/3/2021
5380	40	Dungan	Dunklee Lane	Acacia Avenue	Local	AC	28.9	12/3/2021
5380	50	Dungan	Acacia Avenue	Homestead Place	Local	AC	67.5	12/3/2021
5380	60	Dungan	Homestead Place	Garden Grove Boulevard	Local	AC	55.9	12/3/2021
5390	10	Dunklee	West Street	Dungan Lane	Local	AC	40.7	12/3/2021
5400	10	Dunklee	Dungan Lane	Buaro Street	Local	AC	49.8	12/3/2021
5410	10	Dunklee	Adrian Circle	Arletta Circle	Local	AC	72.4	12/3/2021
5410	20	Dunklee	Arletta Circle	Spinnaker Street	Local	AC	72.1	12/3/2021
5420	10	Earle	Imperial Avenue	Russell Avenue	Local	AC	98.4	1/6/2022
5430	10	Easy	La Dona Drive	Patricia Drive	Local	AC	68.3	12/10/2021
5430	20	Easy	Patricia Drive	Chapman Avenue	Local	AC	67.6	12/10/2021
5440	10	Eden	Dead End	Ludlow Circle	Local	AC	20.4	1/8/2022
5450	10	Edgewood	Melody Park Drive	Melody Circle	Local	AC	65.1	12/11/2021
5450	20	Edgewood	Melody Circle	Brownlee Road	Local	AC	63.0	12/11/2021
5450	30	Edgewood	Brownlee Road	Edgewood Circle	Local	AC	53.7	12/11/2021

		Section Limits						
StreetID	Section ID	Street Name	Begin Street	End Street	Class	Surface Type	Current PCI	Last PCI Update
5450	40	Edgewood	Edgewood Circle	Melody Park Drive	Local	AC	54.9	12/11/2021
5460	10	Edgewood	Edgewood Lane	Dead End	Local	AC	67.0	12/11/2021
5470	10	Edieth	Lampson Avenue	Lenore Drive	Local	AC	52.2	12/10/2021
5470	20	Edieth	Lenore Drive	Stanford Avenue	Local	AC	50.2	12/10/2021
5480	10	Edison	Belgrave Avenue	Lampson Avenue	Local	AC	30.5	1/8/2022
5490	10	Edward Ware	Dead End	Alonzo Cook Street	Local	AC	26.8	1/8/2022
5500	10	Edwina	Ohmer Way	Dottie Circle	Local	AC	71.6	12/13/2021
5510	10	El Prado	Dead End	Lewis Street	Local	AC	61.8	12/5/2021
5510	20	El Prado	Lewis Street	Lewis Street	Local	AC	63.2	12/5/2021
5520	10	El Rancho	El Rey Place	Palm Street	Local	AC	65.2	12/3/2021
5530	10	El Rey	El Rancho Place	Palm Street	Local	AC	68.3	12/3/2021
5540	10	El Rey	Oertly Drive	Sungrove Street	Local	AC	70.3	12/3/2021
5550	10	Eleanor	Dallas Drive	Dead End	Local	AC	90.1	12/8/2021
5560	10	Elizabeth	Dead End	La Dona Avenue	Local	AC	63.1	12/8/2021
5570	10	Elizabeth	Dead End	Stanford Avenue	Local	AC	14.0	12/10/2021
5580	10	Elizabeth	Dead End	Trask Avenue	Local	AC	82.9	1/5/2022
5590	10	Ellen	Chapman Avenue	Marian Drive	Local	AC	72.7	12/10/2021
5600	10	Ellen	Allen Drive	Holly Drive	Local	AC	40.4	12/10/2021
5610	10	Ellery	Royal Palm Boulevard	Dead End	Local	AC	86.5	12/12/2021
5620	10	Elmer	Dead End	Yana Drive	Local	AC	51.9	12/8/2021
5620	20	Elmer	Yana Drive	Wasco Road	Local	AC	60.7	12/8/2021
5620	30	Elmer	Wasco Road	MacDuff Street	Local	AC	50.1	12/8/2021
5620	40	Elmer	MacDuff Street	MacMurray Street	Local	AC	66.1	12/8/2021
5630	10	Elmwood	Dead End	Jerry Lane	Local	AC	83.8	12/6/2021
5630	20	Elmwood	Jerry Lane	Lampson Avenue	Local	AC	60.4	12/6/2021
5640	10	Elmwood	Cottonwood Avenue	Trask Avenue	Local	AC	45.8	12/19/2021
5650	10	Emerald	Santa Catalina Avenue	Santa Rita Avenue	Local	AC	94.5	1/8/2022
5650	20	Emerald	Santa Rita Avenue	Chapman Avenue	Local	AC	97.1	1/8/2022
5660	10	Emerald	Chapman Avenue	Vanguard Avenue	Local	AC	97.8	1/8/2022
5660	20	Emerald	Vanguard Avenue	Belgrave Avenue	Local	AC	99.5	1/8/2022
5670	10	Emerson	Newland Street	Dead End	Local	AC	38.8	1/6/2022
5680	10	Emerson	Brookhurst Street	Flower Street	Local	AC	93.1	1/5/2022
5680	20	Emerson	Flower Street	Hope Street	Local	AC	96.8	1/5/2022
5680	30	Emerson	Hope Street	Bowen Street	Local	AC	96.2	1/5/2022
5690	10	Emrys	West Street	Merrill Street	Local	AC	65.7	12/3/2021
5690	20	Emrys	Merrill Street	Sally Street	Local	AC	47.4	12/3/2021
5690	30	Emrys	Sally Street	Nadine Lane	Local	AC	68.2	12/3/2021
5690	40	Emrys	Nadine Lane	Janet Lane	Local	AC	47.8	12/3/2021

Local - Appendix B			Street Inventory - Current Condition					City of Garden Grove, CA
		Section Limits						
StreetID	Section ID	Street Name	Begin Street	End Street	Class	Surface Type	Current PCI	Last PCI Update
5690	50	Emrys	Janet Lane	Dead End	Local	AC	36.7	12/3/2021
5700	10	Emrys	Buaro Street	Dead End	Local	AC	76.2	12/3/2021
5710	10	Enault	Dale Street	Louise Street	Local	AC	80.9	1/6/2022
5710	20	Enault	Louise Street	Adelle Street	Local	AC	79.6	1/6/2022
5720	10	Endry	Dead End	Dewey Drive	Local	AC	98.5	12/10/2021
5730	10	Eneo	Catherine Avenue	Beverly Lane	Local	AC	61.8	12/10/2021
5740	10	Enloe	Dead End	Yockey Street	Local	AC	47.0	1/6/2022
5750	10	Enloe	Yockey Street	Dead End	Local	AC	77.1	1/6/2022
5760	10	Enloe	Yoak Street	McMains Street	Local	AC	79.9	1/6/2022
5770	10	Enloe	Purdy Street	Dead End	Local	AC	67.1	1/6/2022
5780	10	Enterprise	Mariners Way	Westminster Avenue	Local	AC	66.9	12/16/2021
5790	10	Epsilon	Jerry Lane	Beta Avenue	Local	AC	73.9	12/6/2021
5800	10	Erin	Russell Avenue	Trask Avenue	Local	AC	77.1	1/5/2022
5810	10	Erin	Mallard Avenue	Teal Avenue	Local	AC	39.2	1/5/2022
5810	20	Erin	Teal Avenue	Woodbury Avenue	Local	AC	46.3	1/5/2022
5810	30	Erin	Woodbury Avenue	Blake Street	Local	AC	36.0	1/5/2022
5810	40	Erin	Blake Street	Mansor Avenue	Local	AC	22.7	1/5/2022
5810	50	Erin	Mansor Avenue	Ingram Avenue	Local	AC	23.0	1/5/2022
5810	60	Erin	Ingram Avenue	Westminster Avenue	Local	AC	30.1	1/5/2022
5820	10	Erin	Mirage Avenue	Reading Avenue	Local	AC	26.8	1/5/2022
5830	10	Ernest Fulsom	Agnes Stanley Street	Magnolia Street	Local	AC	70.6	12/13/2021
5840	10	Estock	Dead End	Sungrove Street	Local	AC	61.6	12/5/2021
5930	10	Eudora	Gail Lane	Jacalene Lane	Local	AC	76.4	12/6/2021
5940	10	Eugene	Cliffwood Avenue	Wilken Way	Local	AC	97.6	12/4/2021
5950	10	Fagan	Beach Terrace Drive	Coast Street	Local	AC	84.9	12/11/2021
5960	10	Fairchild	Santa Catalina Avenue	Santa Barbara Avenue	Local	AC	77.7	1/8/2022
5970	10	Fairchild	Santa Rita Avenue	Santa Gertrudes Avenue	Local	AC	91.4	1/8/2022
5980	10	Fairchild	Holland Avenue	Vanguard Avenue	Local	AC	81.4	1/8/2022
5990	10	Fairchild	Trinette Avenue	Cerulean Avenue	Local	AC	96.5	1/8/2022
6040	10	Falcon	Bangor Street	Dead End	Local	AC	82.2	12/5/2021
6050	10	Fallingleaf	Chapman Avenue	Dead End	Local	AC	86.3	12/3/2021
6060	10	Fallingleaf	Dead End	Otis Avenue	Local	AC	73.9	12/5/2021
6060	20	Fallingleaf	Otis Avenue	Twintree Lane	Local	AC	78.4	12/5/2021
6070	10	Fallingleaf	Willowood Avenue	Dead End\	Local	AC	52.9	12/3/2021
6080	10	Fallingleaf	Aspenwood Lane	Dead End	Local	AC	54.0	12/3/2021
6090	10	Faun	Shelley Drive	Tristan Drive	Local	AC	57.4	12/11/2021
6100	10	Faye	Katella Avenue	Dewey Drive	Local	AC	78.5	12/8/2021
6110	10	Faye	Orangewood Avenue	Geraldine Road	Local	AC	38.1	12/8/2021

Local - Appendix B			Street Inventory - Current Condition				City of Garden Grove, CA	
		Section Limits						
StreetID	Section ID	Street Name	Begin Street	End Street	Class	Surface Type	Current PCI	Last PCI Update
6110	20	Faye	Geraldine Road	Hill Road	Local	AC	47.6	12/8/2021
6110	30	Faye	Hill Road	Patricia Drive	Local	AC	55.7	12/8/2021
6120	10	Faye	Patricia Drive	Patricia Drive	Local	AC	34.3	12/8/2021
6120	20	Faye	Patricia Drive	Doris Avenue	Local	AC	42.0	12/8/2021
6120	30	Faye	Doris Avenue	Orchid Circle	Local	AC	22.9	12/8/2021
6120	40	Faye	Orchid Circle	Azalea Circle	Local	AC	53.9	12/8/2021
6120	50	Faye	Azalea Circle	Ramona Way	Local	AC	21.0	12/8/2021
6120	60	Faye	Ramona Way	Chapman Avenue	Local	AC	28.7	12/8/2021
6130	10	Faye	Chapman Avenue	Joan Drive	Local	AC	49.9	12/8/2021
6130	20	Faye	Joan Drive	Allen Drive	Local	AC	78.4	12/8/2021
6140	10	Fern	Stanford Avenue	Acacia Avenue	Local	AC	13.9	1/6/2022
6140	20	Fern	Acacia Avenue	Garden Grove Boulevard	Local	AC	33.8	1/6/2022
6150	10	Fernwood	Mills Road	Woodbury Road	Local	AC	67.4	1/5/2022
6160	10	Fernwood	Blake Street	Mansor Avenue	Local	AC	75.9	1/5/2022
6160	20	Fernwood	Mansor Avenue	Linnell Avenue	Local	AC	82.5	1/5/2022
6160	30	Fernwood	Linnell Avenue	Linnell Avenue	Local	AC	80.9	1/5/2022
6160	40	Fernwood	Linnell Avenue	Ranney Avenue	Local	AC	83.2	1/5/2022
6160	50	Fernwood	Ranney Avenue	Westminster Avenue	Local	AC	85.9	1/5/2022
6170	10	Ferrari	Dead End	Healey Drive	Local	AC	67.7	1/6/2022
6180	10	Ferris	Ardis Drive	Loraleen Street	Local	AC	51.9	12/11/2021
6190	10	Fieldgate	Laurelton Avenue	Belgrave Avenue	Local	AC	44.8	1/8/2022
6190	20	Fieldgate	Belgrave Avenue	Bently Avenue	Local	AC	21.2	1/8/2022
6200	10	Figueroa	Dead End	Quatro Avenue	Local	AC	69.2	12/16/2021
6210	10	Firebrand	Dead End	Otis Avenue	Local	AC	78.5	12/5/2021
6210	20	Firebrand	Otis Avenue	Twintree Lane	Local	AC	81.3	12/5/2021
6220	10	Firebrand	Willowood Avenue	Lampson Avenue	Local	AC	64.2	12/3/2021
6230	10	Firebrand	Dead End	Aspenwood Lane	Local	AC	91.4	12/3/2021
6240	10	Flagstone	Harbor Boulevard	Rainbow Street	Local	AC	97.0	12/6/2021
6250	10	Flagstone	Plam Street	Dead End	Local	AC	68.2	12/3/2021
6260	10	Flamingo	Swallow Lane	Skylark Boulevard	Local	AC	81.4	12/11/2021
6260	20	Flamingo	Skylark Boulevard	Hummingbird Lane	Local	AC	82.2	12/11/2021
6260	30	Flamingo	Hummingbird Lane	Cockatoo Lane	Local	AC	88.9	12/11/2021
6270	10	Flanner	Dead End	Becca Drive	Local	AC	47.9	12/11/2021
6270	20	Flanner	Becca Drive	Songish Street	Local	AC	90.1	12/11/2021
6280	10	Fletcher	Lampson Avenue	Stanford Avenue	Local	AC	67.3	12/10/2021
6290	10	Fletcher	Central Avenue	Dead End	Local	AC	90.3	1/5/2022
6300	10	Flint	Rainbow Street	Dead End	Local	AC	68.0	12/6/2021
6310	10	Flint	Plam Street	Dead End	Local	AC	77.8	12/3/2021

Local - Appendix B			Street Inventory - Current Condition				City of Garden Grove, CA	
		Section Limits						
StreetID	Section ID	Street Name	Begin Street	End Street	Class	Surface Type	Current PCI	Last PCI Update
6320	10	Florence	Loraleen Street	Dead End	Local	AC	42.1	12/11/2021
6330	10	Flower	Shelley Drive	Stanford Avenue	Local	AC	34.2	12/8/2021
6340	10	Flower	Stanford Avenue	Park Avenue	Local	AC	52.1	12/8/2021
6350	10	Flower	Garden Grove Boulevard	Andy Reese Court	Local	AC	97.7	1/5/2022
6350	20	Flower	Andy Reese Court	Emerson Avenue	Local	AC	99.6	1/5/2022
6350	30	Flower	Emerson Avenue	Larson Avenue	Local	AC	97.8	1/5/2022
6350	40	Flower	Larson Avenue	Crosby Avenue	Local	AC	95.8	1/5/2022
6350	50	Flower	Crosby Avenue	Central Avenue	Local	AC	96.6	1/5/2022
6350	60	Flower	Central Avenue	Imperial Avenue	Local	AC	98.5	1/5/2022
6350	70	Flower	Imperial Avenue	Russell Street	Local	AC	100.0	1/5/2022
6350	80	Flower	Russell Street	Dakota Avenue	Local	AC	95.9	1/5/2022
6350	90	Flower	Dakota Avenue	Trask Avenue	Local	AC	97.5	1/5/2022
6360	10	Flower	Dead End	Mallard Drive	Local	AC	90.5	12/19/2021
6360	20	Flower	Mallard Drive	Teal Drive	Local	AC	83.7	12/19/2021
6360	30	Flower	Teal Drive	Ridgley Drive	Local	AC	84.9	12/19/2021
6360	40	Flower	Ridgley Drive	Traylor Way	Local	AC	84.3	12/19/2021
6360	50	Flower	Traylor way	Dead End	Local	AC	42.5	12/19/2021
6370	10	Flower	Westminster Avenue	15th Street	Local	AC	82.6	12/19/2021
6370	20	Flower	15th Street	Lola Lane	Local	AC	61.7	12/19/2021
6370	30	Flower	Lola Lane	Dead End	Local	AC	88.6	12/19/2021
6380	10	Flower	Jennrich Avenue	Johannah Avenue	Local	AC	76.8	12/19/2021
6390	10	Flynn	Dead End	Becca Drive	Local	AC	83.1	12/11/2021
6400	10	Flynn	Dead End	Parliament Avenue	Local	AC	68.4	12/11/2021
6410	10	Fondren	Laramore Lane	McEvoy Lane	Local	AC	84.8	12/5/2021
6420	10	Forbes	Commerce Drive	Corporate Drive	Local	AC	21.8	1/5/2022
6420	20	Forbes	Corporate Drive	Euclid Street	Local	AC	57.9	1/5/2022
6430	10	Forsyth	Reading Avenue	Oasis Avenue	Local	AC	46.0	1/5/2022
6440	10	Fostoria	Dead End	Palma Vista Street	Local	AC	27.6	12/4/2021
6440	20	Fostoria	Palma Vista Street	Wakefield Avenue	Local	AC	28.3	12/4/2021
6450	10	Fraley	Katella Avenue	Alley	Local	AC	99.3	12/10/2021
6460	10	Fraley	Dead End	Dewey Drive	Local	AC	97.0	12/10/2021
6470	10	Frances	Westlake Street	Taft Street	Local	AC	97.2	1/5/2022
6480	10	Frances	Safford Street	Dead End	Local	AC	73.4	12/6/2021
6490	10	Fredrick	Ora Street	Burns Drive	Local	AC	36.0	12/6/2021
6490	20	Fredrick	Burns Drive	Leann Drive	Local	AC	61.5	12/6/2021
6490	30	Fredrick	Leann Drive	Ora Drive	Local	AC	50.1	12/6/2021
6490	40	Fredrick	Ora Drive	9th Street	Local	AC	80.7	12/6/2021
6500	10	Fredrick	9th Street	Nieta Drive	Local	AC	94.3	12/6/2021

Local - Appendix B			Street Inventory - Current Condition				City of Garden Grove, CA	
		Section Limits						
StreetID	Section ID	Street Name	Begin Street	End Street	Class	Surface Type	Current PCI	Last PCI Update
6500	20	Fredrick	Nieta Drive	Norma Lane	Local	AC	77.2	12/6/2021
6500	30	Fredrick	Norma Lane	Strathmore Drive	Local	AC	69.1	12/6/2021
6500	40	Fredrick	Strathmore Drive	Robert Lane	Local	AC	52.3	12/6/2021
6510	10	Frieda	Dead End	Lampson Avenue	Local	AC	80.2	12/10/2021
6520	10	Fulmer	Overman Drive	Parliament Avenue	Local	AC	73.5	12/8/2021
6530	10	Gail	Orangewood Avenue	Daniel Avenue	Local	AC	67.7	12/6/2021
6530	20	Gail	Daniel Avenue	Samuel Drive	Local	AC	71.4	12/6/2021
6530	30	Gail	Samuel Drive	Eudora Lane	Local	AC	73.0	12/6/2021
6530	40	Gail	Eudora Lane	Reva Drive	Local	AC	70.3	12/6/2021
6540	10	Gail	Donna Lane	Candy Lane	Local	AC	70.1	12/6/2021
6540	20	Gail	Candy Lane	Chapman Avenue	Local	AC	88.5	12/6/2021
6550	10	Gaines	Dead End	Mills Road	Local	AC	78.4	1/5/2022
6560	10	Galway	Acacia Avenue	Garden Grove Boulevard	Local	AC	61.3	12/10/2021
6570	10	Galway	Garden Grove Boulevard	Belfast Drive	Local	AC	67.9	1/5/2022
6570	20	Galway	Belfast Drive	Larson Avenue	Local	AC	93.5	1/5/2022
6570	30	Galway	Larson avenue	Crosby Avenue	Local	AC	77.6	1/5/2022
6570	40	Galway	Crosby Avenue	Central Avenue	Local	AC	74.9	1/5/2022
6570	50	Galway	Central Avenue	Imperial Avenue	Local	AC	72.4	1/5/2022
6570	60	Galway	Imperial Avenue	Trask Avenue	Local	AC	75.5	1/5/2022
6580	10	Gamble	Huber Street	Barclay Drive	Local	AC	99.2	12/10/2021
6580	20	Gamble	Barclay Drive	Gardenaire Lane/Dewey Drive	Local	AC	99.0	12/10/2021
6580	30	Gamble	Dewey Drive	Aldgate Avenue	Local	AC	99.8	12/10/2021
6580	40	Gamble	Rainier Ct	Dead End	Local	AC	98.9	12/10/2021
6590	10	Gamma	Jerry Lane	Beta Avenue	Local	AC	82.6	12/6/2021
6600	10	Garden	Katella Avenue	Becca Drive	Local	AC	87.1	12/11/2021
6610	10	Garden	Dead End	Parliament Avenue	Local	AC	80.9	12/11/2021
6620	10	Garden	Dead End	Orangewood Avenue	Local	AC	63.1	12/8/2021
6630	10	Garden	Orangewood Avenue	Geraldine Road	Local	AC	32.1	12/8/2021
6630	20	Garden	Geraldine Road	Hill Road	Local	AC	54.8	12/8/2021
6770	10	Gardenaire	Dead End	Gamble Avenue	Local	AC	99.9	12/10/2021
6780	10	Gardenaire	Dewey Drive	Joyzelle Drive	Local	AC	99.9	12/10/2021
6790	10	Gardenaire	Oma Place	Orangewood Avenue	Local	AC	100.0	12/10/2021
6800	10	Garnet	Dead End	Santa Rita Avenue	Local	AC	94.8	1/8/2022
6810	10	Garnet	Dead End	Belgrave Avenue	Local	AC	95.5	1/8/2022
6820	10	Garnet	Killarney Avenue	Lenore Avenue	Local	AC	64.4	1/8/2022
6820	20	Garnet	Lenore Avenue	Trinette Avenue	Local	AC	34.5	1/8/2022
6830	10	Garo	Newland Street	Dead End	Local	AC	84.6	1/6/2022
6840	10	Garo	Purdy Street	Dead End	Local	AC	41.5	1/6/2022

Local - Appendix B			Street Inventory - Current Condition					City of Garden Grove, CA
		Section Limits						
StreetID	Section ID	Street Name	Begin Street	End Street	Class	Surface Type	Current PCI	Last PCI Update
6850	10	Gary	La Dona Drive	Patricia Drive	Local	AC	65.8	12/8/2021
6850	20	Gary	Patricia Drive	Patricia Drive	Local	AC	66.1	12/8/2021
6850	30	Gary	Patricia Drive	Vegas Way	Local	AC	67.8	12/8/2021
6850	40	Gary	Vegas Way	Chapman Avenue	Local	AC	67.4	12/8/2021
6860	10	Gaylord	Della Lane	Dead End	Local	AC	89.8	12/8/2021
6870	10	Geneva	Dead End	Morrie Lane	Local	AC	53.8	12/10/2021
6880	10	George	Pickett Lane	Lampson Avenue	Local	AC	47.0	12/3/2021
6890	10	George	Chester Avenue	College Street	Local	AC	45.6	12/3/2021
6890	20	George	College Street	Dorada Avenue	Local	AC	51.6	12/3/2021
6900	10	George	Dorada Avenue	Dead End	Local	AC	15.1	12/3/2021
6910	10	Geraldine	Dead End	Harmony Place	Local	AC	41.0	12/8/2021
6920	10	Geraldine	Garden Drive	Park Lane	Local	AC	50.0	12/8/2021
6920	20	Geraldine	Park Lane	Seacrest Circle	Local	AC	60.3	12/8/2021
6920	30	Geraldine	Seacrest circle	Hanna Circle	Local	AC	57.4	12/8/2021
6920	40	Geraldine	Hanna Circle	Purcell Street	Local	AC	56.4	12/8/2021
6930	10	Geraldine	Faye Avenue	Stephanie Lane	Local	AC	40.8	12/8/2021
6930	20	Geraldine	Stephanie Lane	Palmwood Drive	Local	AC	48.0	12/8/2021
6930	30	Geraldine	Palmwood Drive	Baggett Street	Local	AC	82.2	12/8/2021
6940	10	Geraldine	Dead End	Orangewood Avenue	Local	AC	86.1	12/8/2021
7020	10	Gill	Oma Place	Dead End	Local	AC	81.2	12/12/2021
7030	10	Glen	Dead End	Imperial Avenue	Local	AC	99.1	1/5/2022
7040	10	Glen	Chester Avenue	Dorada Avenue	Local	AC	70.0	12/3/2021
7050	10	Glen	Pickett Lane	Lampson Avenue	Local	AC	81.1	12/3/2021
7060	10	Glencove	Safford Street	NeptuneCourt	Local	AC	47.6	12/6/2021
7060	20	Glencove	Neptune Court	Newhope Street	Local	AC	76.7	12/6/2021
7070	10	Glencove	Newhope Street	Marauder Circle	Local	AC	49.7	12/6/2021
7070	20	Glencove	Marauder Circle	Buccaneer Circle	Local	AC	50.7	12/6/2021
7070	30	Glencove	Buccaneer Circle	Corsair Circle	Local	AC	38.9	12/6/2021
7070	40	Glencove	Corsair Circle	Viking Circle	Local	AC	39.8	12/6/2021
7070	50	Glencove	Viking Circle	Rockinghorse Road	Local	AC	67.4	12/6/2021
7080	10	Glendora	Mallard Drive	Woodbury Road	Local	AC	59.9	12/19/2021
7090	10	Glenhaven	Dead End	Woodbury Road	Local	AC	51.3	1/5/2022
7100	10	Gloria	Newland Street	Sheppard Circle	Local	AC	18.5	12/11/2021
7100	20	Gloria	Sheppard Circle	Dead End	Local	AC	57.9	12/11/2021
7110	10	Gloria	Clinton Street	Partridge Street	Local	AC	67.4	12/11/2021
7110	20	Gloria	Partridge Street	Roxey Drive	Local	AC	69.4	12/11/2021
7110	30	Gloria	Roxey Drive	Buena Way	Local	AC	67.6	12/11/2021
7120	10	Gloria	Lilly Street	Ranchero Place	Local	AC	70.9	12/16/2021

Local - Appendix B			Street Inventory - Current Condition				City of Garden Grove, CA	
		Section Limits						
StreetID	Section ID	Street Name	Begin Street	End Street	Class	Surface Type	Current PCI	Last PCI Update
7130	10	Granite	Rainbow Street	Dead End	Local	AC	67.6	12/6/2021
7140	10	Granite	Plam Street	Dead End	Local	AC	69.7	12/3/2021
7150	10	Greentree	Choisser Road	Bangor Street	Local	AC	73.0	12/5/2021
7150	20	Greentree	Bangor Street	Oertly Drive	Local	AC	69.9	12/5/2021
7160	10	Greentree	Salerno Street	Lewis Street	Local	AC	96.9	12/3/2021
7210	10	Grouse	Skylark Boulevard	Dead End	Local	AC	67.9	12/11/2021
7220	10	Grove	Acacia Avenue	Garden Grove Boulevard	Local	AC	63.5	1/5/2022
7230	10	Groveview	Dead End	Lampson Avenue	Local	AC	61.9	12/10/2021
7240	10	Groveview	Lampson Avenue	Stanford Avenue	Local	AC	78.6	12/10/2021
7250	10	Groveview	Stanford Avenue	Dead End	Local	AC	99.4	12/10/2021
7260	10	Gunther	Dead End	Quatro Avenue	Local	AC	85.1	12/16/2021
7270	10	Hackamore	Joan Drive	Allen Drive	Local	AC	74.9	12/8/2021
7280	10	Haga	Dead End	Amy Avenue	Local	AC	88.1	12/13/2021
7290	10	Haga	Blanche Avenue	Dudman Drive	Local	AC	88.5	12/13/2021
7290	20	Haga	Dudman Drive	Lampson Avenue	Local	AC	94.6	12/13/2021
7300	10	Hale	Dead End	Dakota Avenue	Local	AC	80.9	1/6/2022
7310	10	Hale	Mays Avenue	Dead End	Local	AC	86.7	1/6/2022
7320	10	Halekulani	Dead End	Abbott Street	Local	AC	70.4	12/10/2021
7320	20	Halekulani	Abbott Stret	Kona Lane	Local	AC	54.4	12/10/2021
7320	30	Halekulani	Kona Lane	Lanakila Lane	Local	AC	75.8	12/10/2021
7320	40	Halekulani	Lanakila Lane	Pleasant Place	Local	AC	79.1	12/10/2021
7330	10	Halelani	Nutwood Street	Moana Way	Local	AC	76.3	12/8/2021
7340	10	Hampton	Buaro Street	Maypole Drive	Local	AC	29.0	12/3/2021
7340	20	Hampton	Maypole Drive	Downing Street	Local	AC	30.5	12/3/2021
7350	10	Hanna	Geraldine Road	Dead End	Local	AC	65.1	12/11/2021
7420	10	Harcourt	Maureen Drive	Melba Drive	Local	AC	56.8	12/12/2021
7420	20	Harcourt	Melba Drive	Murline Drive	Local	AC	77.3	12/12/2021
7430	10	Harmony	Geraldine Road	Roads End	Local	AC	72.5	12/8/2021
7430	20	Harmony	Roads End Drive	Hill Road	Local	AC	67.4	12/8/2021
7440	10	Harper	Laurel Street	Westminster Avenue	Local	AC	72.6	12/16/2021
7450	10	Harrington	Jennrich Avenue	Johannah Avenue	Local	AC	85.9	12/19/2021
7460	10	Harris	Sidney Place	Chapman Avenue	Local	AC	78.6	12/8/2021
7470	10	Harvey	Dead End	Marlene Avenue	Local	AC	50.4	1/6/2022
7520	10	Havenwood	Dead End	Trask Avenue	Local	AC	60.5	12/19/2021
7530	10	Havenwood	Dead End	Wentworth Place	Local	AC	97.4	12/16/2021
7530	20	Havenwood	Wentworth Place	Woodbury Road	Local	AC	89.6	12/16/2021
7600	10	Hazel	Lampson Avenue	Stanford Avenue	Local	AC	80.4	12/13/2021
7600	20	Hazel	Stanford Avenue	Garden Grove Boulevard	Local	AC	53.9	12/13/2021

		Section Limits						
StreetID	Section ID	Street Name	Begin Street	End Street	Class	Surface Type	Current PCI	Last PCI Update
7610	10	Hazel	Larson Avenue	Imperial Avenue	Local	AC	73.8	1/6/2022
7610	20	Hazel	Imperial Avenue	Dakota Avenue	Local	AC	75.1	1/6/2022
7620	10	Hazel	Boyd Avenue	Mays Avenue	Local	AC	66.5	1/6/2022
7630	10	Healey	Dead End	Lamplighter Street	Local	AC	96.9	1/8/2022
7640	10	Healey	Magnolia Street	Ferrari Lane	Local	AC	44.3	1/6/2022
7640	20	Healey	Ferrari Lane	Cunningham Lane	Local	AC	75.5	1/6/2022
7640	30	Healey	Cunningham Lane	Corvette Street	Local	AC	72.5	1/6/2022
7650	10	Heather	Volkwood Street	Dead End	Local	AC	69.1	12/3/2021
7660	10	Heather	Jetty Street	Dead End	Local	AC	73.0	12/3/2021
7670	10	Heather	Spinnaker Street	Hilton Street	Local	AC	71.9	12/3/2021
7670	20	Heather	Hilton Street	Dead End	Local	AC	76.7	12/3/2021
7680	10	Heidi	Blake Street	Dead End	Local	AC	89.4	1/5/2022
7690	10	Heidi	Ranney Avenue	Dead End	Local	AC	84.4	1/5/2022
7700	10	Helene	Dead End	Ludlow Avenue	Local	AC	42.8	1/8/2022
7710	10	Helene	Stanford Avenue	Park Avenue	Local	AC	85.1	1/8/2022
7720	10	Henderson	Dead End	Yawl Street	Local	AC	85.1	12/19/2021
7720	20	Henderson	Yawl Street	Starboard Street	Local	AC	80.9	12/19/2021
7730	10	Hester	Bixby Avenue	Catherine Avenue	Local	AC	57.5	12/10/2021
7740	10	Hewitt	Purdy Street	Dead End	Local	AC	75.1	1/6/2022
7750	10	Hewitt	Yockey Street	Elliott Place	Local	AC	31.2	1/6/2022
7750	20	Hewitt	Elliott Place	Magnolia Street	Local	AC	48.6	1/6/2022
7760	10	Hibiscus	Bart Drive	Caroleen Lane	Local	AC	88.1	12/12/2021
7770	10	Hill	Brookhurst Street	Harmony Place	Local	AC	99.3	12/11/2021
7770	20	Hill	Harmony Place	Garden Drive	Local	AC	98.4	12/11/2021
7770	30	Hill	Garden Drive	Seacrest Drive	Local	AC	28.3	12/11/2021
7770	40	Hill	Seacrest Drive	Purcell Street	Local	AC	28.4	12/11/2021
7770	50	Hill	Purcell Street	Faye Avenue	Local	AC	40.7	12/11/2021
7780	10	Hilton	Lampson avenue	Laux Circle	Local	AC	69.7	12/3/2021
7780	20	Hilton	Laux Circle	Heather Circle	Local	AC	79.8	12/3/2021
7790	10	Hilton	Dead End	Downie Place	Local	AC	73.8	12/5/2021
7800	10	Hoggan	Buaro Street	Stimson Street	Local	AC	43.4	12/3/2021
7800	20	Hoggan	Stimson Street	Dead End	Local	AC	48.6	12/3/2021
7810	10	Holland	Bartlett Street	Fairchild Street	Local	AC	85.0	1/8/2022
7820	10	Holly	Nelson Street	Diane Street	Local	AC	39.7	12/10/2021
7820	20	Holly	Diane Street	Ellen Street	Local	AC	98.6	12/10/2021
7820	30	Holly	Ellen Street	Lesley Street	Local	AC	44.7	12/10/2021
7830	10	Holyoak	Dead End	Simmons Avenue	Local	AC	56.4	12/4/2021
7830	20	Holyoak	Simmons Avenue	Reva Drive	Local	AC	53.0	12/4/2021

		Section Limits						
StreetID	Section ID	Street Name	Begin Street	End Street	Class	Surface Type	Current PCI	Last PCI Update
7830	30	Holyoak	Reva Drive	Candy Lane	Local	AC	40.2	12/4/2021
7850	10	Homestead	Dungan Lane	Buaro Street	Local	AC	70.3	12/3/2021
7860	10	Homeway	Alwick Circle	Bickley Circle	Local	AC	70.8	12/12/2021
7860	20	Homeway	Bickley Circle	La Grand Avenue	Local	AC	52.6	12/12/2021
7870	10	Homeway	Vons Drive	Joyzelle Drive	Local	AC	89.5	12/12/2021
7870	20	Homeway	Joyzelle Drive	Dead End	Local	AC	79.5	12/12/2021
7880	10	Homeway	Dead End	Orangewood Avenue	Local	AC	86.0	12/12/2021
7890	10	Honold	Dead End	Markon Drive	Local	AC	16.6	12/17/2021
7900	10	Hoover	City Border	Garden Grove Boulevard	Local	AC	19.1	12/5/2021
7910	10	Hope	Emerson Avenue	Larson Avenue	Local	AC	100.0	1/5/2022
7910	20	Hope	Larson Avenue	Crosby Avenue	Local	AC	90.8	1/5/2022
7910	30	Hope	Crosby Avenue	Central Avenue	Local	AC	98.2	1/5/2022
7910	40	Hope	Central Avenue	Imperial Avenue	Local	AC	87.9	1/5/2022
7910	50	Hope	Imperial Avenue	Russell Street	Local	AC	86.0	1/5/2022
7910	60	Hope	Russell Street	Dakota Avenue	Local	AC	90.1	1/5/2022
7910	70	Hope	Dakota Avenue	Dead End	Local	AC	84.1	1/5/2022
7920	10	Hope	Dead End	Traylor Way	Local	AC	81.5	12/19/2021
7930	10	Hope	Westminster Avenue	16th Street	Local	AC	83.7	12/19/2021
7930	20	Hope	16th Street	15th Street	Local	AC	91.6	12/19/2021
7930	30	Hope	15th Street	Morningside Drive	Local	AC	82.1	12/19/2021
7940	10	Hope	Jennrich Avenue	Johannah Avenue	Local	AC	85.4	12/19/2021
7950	10	Hopi	Dale Street	Yanna Drive	Local	AC	65.2	12/12/2021
7950	20	Hopi	Yana Drive	Wasco Road	Local	AC	74.7	12/12/2021
7960	10	Hopi	Vicilia Street	Mac Street	Local	AC	47.7	12/12/2021
7960	20	Hopi	Mac Street	MacNab Street	Local	AC	88.2	12/12/2021
7960	30	Hopi	MacNab Street	Dead End	Local	AC	61.6	12/12/2021
7970	10	Howard	Blake Street	Dead End	Local	AC	85.0	1/5/2022
7980	10	Howard	Ranney Avenue	Dead End	Local	AC	70.3	1/5/2022
7990	10	Huber	Dead End	Gamble Avenue	Local	AC	96.4	12/10/2021
7990	20	Huber	Gamble Avenue	Dewey Drive	Local	AC	99.9	12/10/2021
8000	10	Hummingbird	Blue Jay Lane	Canary Lane	Local	AC	75.9	12/11/2021
8000	20	Hummingbird	Canary Lane	Flamingo Lane	Local	AC	82.0	12/11/2021
8000	30	Hummingbird	Flamingo Drive	Brookhurst Street	Local	AC	84.1	12/11/2021
8010	10	Hunt	Monarch Street	Dead End	Local	AC	25.1	12/17/2021
8020	10	Huntley	Manley Street	Casper Street	Local	AC	76.7	1/8/2022
8020	20	Huntley	Casper Street	Blackmer Street	Local	AC	76.1	1/8/2022
8030	10	Huntley	Winton Street	Saint Mark Street	Local	AC	82.3	1/8/2022
8030	20	Huntley	Saint Mark Street	Bailey Street	Local	AC	94.0	1/8/2022

		Section Limits						
StreetID	Section ID	Street Name	Begin Street	End Street	Class	Surface Type	Current PCI	Last PCI Update
8040	10	Huntley	Chase Street	Topaz Street	Local	AC	89.9	1/8/2022
8050	10	Imperial	Coast Street	Monroe Street	Local	AC	83.1	12/11/2021
8060	10	Imperial	Kelly Street	Hazel Street	Local	AC	62.3	1/6/2022
8070	10	Imperial	Magnolia Street	La Vaughn Drive	Local	AC	93.9	1/5/2022
8070	20	Imperial	La Vaughn Drive	Earle Drive	Local	AC	92.4	1/5/2022
8070	30	Imperial	Earle Drive	Gilbert Street	Local	AC	95.8	1/5/2022
8080	10	Imperial	Gilbert Street	Ontario Drive	Local	AC	67.6	1/5/2022
8080	20	Imperial	Ontario Drive	Shapell Street	Local	AC	66.6	1/5/2022
8080	30	Imperial	Shapell Street	Dead end	Local	AC	48.2	1/5/2022
8090	10	Imperial	Dead End	Galway Street	Local	AC	85.6	1/5/2022
8100	10	Imperial	Galway Street	Donegal Drive	Local	AC	70.8	1/5/2022
8100	20	Imperial	Donegal Drive	Kerry Street	Local	AC	83.1	1/5/2022
8110	10	Imperial	Brookhurst Street	Flower Street	Local	AC	94.0	1/5/2022
8110	20	Imperial	Flower Street	Hope Street	Local	AC	96.3	1/5/2022
8110	30	Imperial	Hope Street	Deanann Place	Local	AC	94.8	1/5/2022
8120	10	Imperial	Cypress Street	Alan Way	Local	AC	95.7	1/5/2022
8120	20	Imperial	Alan Way	Glen Way	Local	AC	100.0	1/5/2022
8120	30	Imperial	Glen Way	Benton Street	Local	AC	100.0	1/5/2022
8120	40	Imperial	Benton Street	Jessica Drive	Local	AC	99.4	1/5/2022
8120	50	Imperial	Jessica Drive	Westlake Street	Local	AC	98.8	1/5/2022
8130	10	Industry	Chapman Avenue	Belgrave Avenue	Local	AC	32.1	1/8/2022
8130	20	Industry	Belgrave	Lampson Avenue	Local	AC	29.5	1/8/2022
8140	10	Industry	Lampson Avenue	Dead End	Local	AC	41.6	1/8/2022
8150	10	Ingram	Magnolia Street	Yoak Street	Local	AC	70.5	1/6/2022
8150	20	Ingram	Yoak Street	Linnert Street	Local	AC	64.4	1/6/2022
8150	30	Ingram	Linnert Street	La Vaughn Street	Local	AC	71.1	1/6/2022
8150	40	Ingram	La Vaughn Street	McMains Street	Local	AC	89.3	1/6/2022
8160	10	Ingram	Dead End	Erin Street	Local	AC	78.7	12/19/2021
8160	20	Ingram	Erin Street	Cork Street	Local	AC	39.0	12/19/2021
8160	30	Ingram	Cork Street	Dead End	Local	AC	68.5	12/19/2021
8170	10	Iris	Walnut Avenue	Dead End	Local	AC	45.3	12/6/2021
8180	10	Ivanhoe	Dead End	Dewey Drive	Local	AC	79.0	12/8/2021
8180	20	Ivanhoe	Dewey Drive	Parliament Avenue	Local	AC	68.8	12/8/2021
8190	10	Jacalene	City Border	Ricky Avenue	Local	AC	67.8	12/4/2021
8190	20	Jacalene	Ricky Avenue	Orangewood Avenue	Local	AC	65.5	12/4/2021
8200	10	Jacalene	Orangewood Avenue	Daniel Avenue	Local	AC	65.9	12/4/2021
8200	20	Jacalene	Daniel Avenue	Samuel Drive	Local	AC	68.9	12/4/2021
8200	30	Jacalene	Samuel Drive	Eudora Lane	Local	AC	74.4	12/4/2021

Local - Appendix B				Street Inventory - Current Condition				City of Garden Grove, CA
		Section Limits						
StreetID	Section ID	Street Name	Begin Street	End Street	Class	Surface Type	Current PCI	Last PCI Update
8200	40	Jacalene	Eudora Lane	Reva Drive	Local	AC	78.3	12/4/2021
8210	10	Jacalene	Donna Lane	Candy Lane	Local	AC	83.1	12/6/2021
8210	20	Jacalene	Candy Lane	Chapman Avenue	Local	AC	84.8	12/6/2021
8220	10	Jacalene	Dead End	John Avenue	Local	AC	52.6	12/6/2021
8230	10	Jack	Loraleen Street	Dead End	Local	AC	50.1	12/11/2021
8240	10	Jackson	Dead End	Stanford Avenue	Local	AC	89.0	1/6/2022
8250	10	Jackson	Dead End	Acacia Avenue	Local	AC	38.6	1/6/2022
8260	10	Jackson	Monroe Street	Bestel Avenue	Local	AC	95.3	12/11/2021
8260	20	Jackson	Bestel Avenue	Trask Avenue	Local	AC	81.9	12/11/2021
8270	10	Jackson	Trask Ave	x mile N/o Trask Avenue	Local	AC	55.5	12/11/2021
8280	10	Jackson	Dead End	Quatro Avenue	Local	AC	83.0	12/16/2021
8290	10	Jade	Vanguard Avenue	Amy Avenue	Local	AC	85.8	1/8/2022
8300	10	James	Roxey Drive	Dead End	Local	AC	78.5	12/16/2021
8310	10	Jane	Lampson Avenue	Lenore Drive	Local	AC	65.7	12/10/2021
8320	10	Janet	Dead End	Lambert Circle	Local	AC	85.0	12/10/2021
8330	10	Janet	Dead End	Twintree Avenue	Local	AC	73.6	12/3/2021
8330	20	Janet	Twintree Avenue	Lampson Avenue	Local	AC	60.0	12/3/2021
8340	10	Janet	Emrys Avenue	Dead End	Local	AC	85.0	12/3/2021
8350	10	Janette	Orangewood Avenue	Daniel Avenue	Local	AC	59.5	12/6/2021
8360	10	Janette	Candy Lane	Dead End	Local	AC	67.6	12/6/2021
8370	10	Janette	Dead End	John Avenue	Local	AC	27.3	12/6/2021
8380	10	Jasper	Santa Catalina Avenue	Santa Barbara Avenue	Local	AC	94.2	1/8/2022
8390	10	Jasper	Chapman Avenue	Vanguard Avenue	Local	AC	98.4	1/8/2022
8400	10	Jefferson	Dead End	Acacia Avenue	Local	AC	34.8	1/6/2022
8410	10	Jefferson	Garden Grove Boulevard	Larson Avenue	Local	AC	54.0	1/6/2022
8410	20	Jefferson	Larson Avenue	Dead End	Local	AC	24.6	1/6/2022
8420	10	Jefferson	Central Avenue	Niland Way	Local	AC	80.8	12/11/2021
8420	20	Jefferson	Niland Way	Wynant Drive	Local	AC	79.6	12/11/2021
8420	30	Jefferson	Wynant Drive	Sunnyvale Avenue	Local	AC	58.5	12/11/2021
8420	40	Jefferson	Sunnyvale Avenue	Trask Avenue	Local	AC	83.6	12/11/2021
8430	10	Jennifer	Reva Drive	Donna Lane	Local	AC	78.5	12/6/2021
8440	10	Jennifer	Candy Lane	Dead End	Local	AC	83.3	12/6/2021
8450	10	Jennifer	Dead End	John Avenue	Local	AC	42.2	12/6/2021
8460	10	Jennrich	Brookhurst Street	Lyndon Street	Local	AC	52.7	12/19/2021
8470	10	Jennrich	Lyndon Street	Flower Street	Local	AC	46.0	12/19/2021
8470	20	Jennrich	Flower Street	Harrington Street	Local	AC	54.5	12/19/2021
8470	30	Jennrich	Harrington Street	Hope Street	Local	AC	79.1	12/19/2021
8470	40	Jennrich	Hope Street	Deanann Place	Local	AC	80.2	12/19/2021

		Section Limits						
StreetID	Section ID	Street Name	Begin Street	End Street	Class	Surface Type	Current PCI	Last PCI Update
8470	50	Jennrich	Deanann Place	Ward Street	Local	AC	67.0	12/19/2021
8480	10	Jennrich	Ward Street	Jessica Street	Local	AC	68.7	12/19/2021
8480	20	Jennrich	Jessica Street	Lake Street	Local	AC	77.1	12/19/2021
8480	30	Jennrich	Lake Street	Pleasant Street	Local	AC	75.9	12/19/2021
8480	40	Jennrich	Pleasant Street	Taft Street	Local	AC	81.8	12/19/2021
8480	50	Jennrich	Taft Street	Dead End	Local	AC	78.7	12/19/2021
8490	10	Jentges	Puryear Street	Buaro Street	Local	AC	38.6	12/3/2021
8500	10	Jerome	Catherine Avenue	Lampson Avenue	Local	AC	65.3	12/10/2021
8510	10	Jerome	Lenore Drive	Mayrene Drive	Local	AC	58.9	12/13/2021
8520	10	Jerry	Euclid Street	Walnut Avenue	Local	AC	67.7	12/6/2021
8520	20	Jerry	Walnut Avenue	Pine Street	Local	AC	59.1	12/6/2021
8530	10	Jerry	Elmwood Street	Ora Street	Local	AC	36.3	12/6/2021
8530	20	Jerry	Ora Street	Oakwood Street	Local	AC	49.7	12/6/2021
8530	30	Jerry	Oakwood Street	Leann Drive	Local	AC	73.0	12/6/2021
8530	40	Jerry	Leann Drive	Betty Lane	Local	AC	68.3	12/6/2021
8530	50	Jerry	Betty Lane	9th Street	Local	AC	80.4	12/6/2021
8540	10	Jerry	9th Street	Gamma Street	Local	AC	54.5	12/6/2021
8540	20	Jerry	Gamma Street	Delta Street	Local	AC	84.5	12/6/2021
8540	30	Jerry	Delta Street	Epsilon Street	Local	AC	78.3	12/6/2021
8540	40	Jerry	Epsilon Street	Zeta Street	Local	AC	56.4	12/6/2021
8550	10	Jessica	Imperial Avenue	Dead End	Local	AC	97.7	1/5/2022
8560	10	Jessica	Jennrich Avenue	Kern Avenue	Local	AC	83.5	12/19/2021
8570	10	Jetty	Lampson Avenue	Laux Circle	Local	AC	76.8	12/3/2021
8570	20	Jetty	Laux Circle	Heather Circle	Local	AC	77.5	12/3/2021
8570	30	Jetty	Heather Circle	Twinleaf Circle	Local	AC	75.7	12/3/2021
8570	40	Jetty	Twinleaf Circle	Sandalwood Circle	Local	AC	73.4	12/3/2021
8570	50	Jetty	Sandalwood Circle	Blue Spruce Avenue	Local	AC	77.6	12/3/2021
8580	10	Jewel	Wilken Way	Dead end	Local	AC	72.5	12/4/2021
8590	10	Joan	Movius Drive	Morrie Lane	Local	AC	52.5	12/10/2021
8600	10	Johannah	Kerry Street	Verde Street	Local	AC	39.8	1/5/2022
8610	10	Johannah	Lyndon Street	Flower Street	Local	AC	94.2	12/19/2021
8610	20	Johannah	Flower Street	Harrington Street	Local	AC	91.8	12/19/2021
8610	30	Johannah	Harrington Street	Hope Street	Local	AC	70.4	12/19/2021
8620	10	John	Norma Lane	Janette Lane	Local	AC	33.2	12/6/2021
8620	20	John	Janette Lane	Jennifer Lane	Local	AC	65.7	12/6/2021
8620	30	John	Jennifer Lane	Jacalene Lane	Local	AC	66.7	12/6/2021
8620	40	John	Jacalene Lane	Robert Lane	Local	AC	67.6	12/6/2021
8620	50	John	Robert Lane	Kathy Lane	Local	AC	79.9	12/6/2021

Local - Appendix B				Street Inventory - Current Condition				City of Garden Grove, CA
		Section Limits						
StreetID	Section ID	Street Name	Begin Street	End Street	Class	Surface Type	Current PCI	Last PCI Update
8620	60	John	Kathy Lane	Morgan Lane	Local	AC	71.4	12/6/2021
8620	70	John	Morgan Lane	West Street	Local	AC	64.7	12/6/2021
8630	10	John Chaffey	Dead End	Alonzo Cook Street	Local	AC	26.3	1/8/2022
8640	10	Jola	Barnett Way	Libby Lane	Local	AC	85.7	12/16/2021
8650	10	Jola	Malibu Street	Newhope Street	Local	AC	87.6	12/16/2021
8660	10	Josephine	Lampson Avenue	Stanford Avenue	Local	AC	40.0	1/6/2022
8670	10	Josephine	Stanford Avenue	Wooley Lane	Local	AC	39.7	1/6/2022
8670	20	Josephine	Wooley Lane	Acacia Avenue	Local	AC	31.5	1/6/2022
8670	30	Josephine	Acacia Avenue	Acacia Avenue	Local	AC	38.8	1/6/2022
8670	40	Josephine	Acacia Avenue	Anthony Avenue	Local	AC	65.0	1/6/2022
8670	50	Josephine	Anthony Avenue	Dead End	Local	AC	94.4	1/6/2022
8690	10	Joy	Acacia Avenue	Pearl Street	Local	AC	57.5	12/8/2021
8690	20	Joy	Pearl Street	Garden Grove Boulevard	Local	AC	75.5	12/8/2021
8700	10	Joyzelle	Dead End	Wasco Road	Local	AC	74.1	12/8/2021
8700	20	Joyzelle	Wasco Road	Wasco Road	Local	AC	73.9	12/8/2021
8700	30	Joyzelle	Wasco Road	Dead End	Local	AC	77.5	12/8/2021
8710	10	Joyzelle	Bowles Avenue	MacNab Street	Local	AC	62.0	12/8/2021
8710	20	Joyzelle	MacNab Street	MacMurray Street	Local	AC	82.0	12/8/2021
8710	30	Joyzelle	MacMurray Street	Magnolia Street	Local	AC	78.2	12/8/2021
8720	10	Joyzelle	Magnolia Street	Homeway Drive	Local	AC	73.9	12/8/2021
8720	20	Joyzelle	Homeway Drive	Desmond Street	Local	AC	53.9	12/8/2021
8730	10	Joyzelle	Laurianne Lane	Gilbert Street	Local	AC	74.2	12/8/2021
8740	10	Joyzelle	Gilbert Street	Barclay Drive	Local	AC	99.4	12/8/2021
8740	20	Joyzelle	Barclay Drive	Gardenaire Lane	Local	AC	95.1	12/8/2021
8740	30	Joyzelle	Gardenaire Lane	Rainier Court	Local	AC	100.0	12/8/2021
8740	40	Joyzelle	Rainier Court	Caroleen Lane	Local	AC	100.0	12/8/2021
8740	50	Joyzelle	Caroleen Lane	Biscayne	Local	AC	99.9	12/8/2021
8740	60	Joyzelle	Biscayne	Brookhurst Street	Local	AC	100.0	12/8/2021
8750	10	Juan	Faye Avenue	Hackamore Road	Local	AC	84.1	12/8/2021
8760	10	Judy	Loraleen Street	Dead End	Local	AC	59.9	12/11/2021
8770	10	Juliana	Dead End	Morrie Lane	Local	AC	52.6	12/10/2021
8780	10	June	Orangewood Avenue	Bluebell Avenue	Local	AC	47.1	12/4/2021
8850	10	Kathy	Dead End	Orangewood Avenue	Local	AC	71.7	12/4/2021
8860	10	Kathy	Orangewood Avenue	Daniel Avenue	Local	AC	84.8	12/4/2021
8870	10	Kathy	Samuel Drive	Donna Lane	Local	AC	72.0	12/6/2021
8880	10	Kathy	Candy Lane	Dead End	Local	AC	75.4	12/4/2021
8890	10	Kathy	Dead End	John Avenue	Local	AC	51.2	12/6/2021
8900	10	Kathy	Lampson Avenue	Sumo Circle	Local	AC	54.4	12/3/2021

Local - Appendix B			Street Inventory - Current Condition					City of Garden Grove, CA
		Section Limits						
StreetID	Section ID	Street Name	Begin Street	End Street	Class	Surface Type	Current PCI	Last PCI Update
8900	20	Kathy	Sumo Circle	Dorada Avenue	Local	AC	72.9	12/3/2021
8910	10	Katy	Dead End	Morrie Lane	Local	AC	72.3	12/10/2021
8920	10	Kearney	Waverly	Drive	Local	AC	79.1	12/4/2021
8930	10	Kedge	Ward Street	Spar Street	Local	AC	95.2	12/16/2021
8930	20	Kedge	Spar Street	Reeve Street	Local	AC	100.0	12/16/2021
8930	30	Kedge	Reeve Street	Sail Street	Local	AC	91.7	12/16/2021
8930	40	Kedge	Sail Street	Dead End	Local	AC	97.6	12/16/2021
8940	10	Keel	Dead End	Lake Street	Local	AC	58.1	12/16/2021
8950	10	Keel	Lake Street	Taft Street	Local	AC	85.9	12/16/2021
8960	10	Keel	Clinton Street	Buena Street	Local	AC	63.3	12/11/2021
8970	10	Keelson	Spar Street	City Limits	Local	AC	34.0	12/19/2021
8980	10	Kellogg	Gilbert Street	Dead End	Local	AC	37.2	1/5/2022
8990	10	Kelly	Imperial Avenue	Dakota Avenue	Local	AC	79.9	1/6/2022
9000	10	Kensington	Lampson Avenue	Nutwood Street	Local	AC	53.6	12/10/2021
9010	10	Kern	Kerry Street	Verde Street	Local	AC	48.7	1/5/2022
9020	10	Kern	Deanann Place	Bowen Street	Local	AC	78.9	12/19/2021
9030	10	Kern	Ward Street	Jessica Street	Local	AC	90.0	12/19/2021
9030	20	Kern	Jessica Street	Lake Street	Local	AC	72.0	12/19/2021
9030	30	Kern	Lake Street	Pleasant Street	Local	AC	75.0	12/19/2021
9030	40	Kern	Pleasant Street	Taft Street	Local	AC	52.6	12/19/2021
9040	10	Kerry	Garden Grove Boulevard	Belfast Drive	Local	AC	87.2	1/5/2022
9040	20	Kerry	Belfast Drive	Larson Avenue	Local	AC	90.0	1/5/2022
9040	30	Kerry	Larson Avenue	Crosby Avenue	Local	AC	92.4	1/5/2022
9040	40	Kerry	Crosby Avenue	Central Avenue	Local	AC	94.2	1/5/2022
9050	10	Kerry	Imperial Avenue	Russell Avenue	Local	AC	92.2	1/5/2022
9060	10	Kerry	Dakota Avenue	Luders Avenue	Local	AC	90.5	1/5/2022
9070	10	Kerry	Westminster Avenue	Sutherland Way	Local	AC	27.2	1/5/2022
9070	20	Kerry	Sutherland Way	Reading Avenue	Local	AC	18.9	1/5/2022
9070	30	Kerry	Reading Avenue	Oasis Avenue	Local	AC	38.7	1/5/2022
9080	10	Kerry	13th Street	11th Street	Local	AC	69.5	1/5/2022
9080	20	Kerry	11th Street	Kern Avenue	Local	AC	55.0	1/5/2022
9080	30	Kerry	Kern Avenue	Johannah Avenue	Local	AC	48.3	1/5/2022
9080	40	Kerry	Johannah Avenue	Hazard Avenue	Local	AC	22.1	1/5/2022
9090	10	Ketch	Dead End	Yawl Street	Local	AC	98.8	12/19/2021
9090	20	Ketch	Yawl Street	Dead End	Local	AC	98.8	12/19/2021
9100	10	Killarney	Raymond Circle	RD Border	Local	AC	73.8	1/8/2022
9100	20	Killarney	Rd Border	Garnet Street	Local	AC	61.2	1/8/2022
9110	10	Killarney	Topaz Street	Amethyst Street	Local	AC	62.0	1/8/2022

Local - Appendix B			Street Inventory - Current Condition				City of Garden Grove, CA	
		Section Limits						
StreetID	Section ID	Street Name	Begin Street	End Street	Class	Surface Type	Current PCI	Last PCI Update
9120	10	Killarney	Seneca Street	Lamplighter Street	Local	AC	98.8	1/8/2022
9120	20	Killarney	Lamplighter Street	Palomar Street	Local	AC	96.3	1/8/2022
9120	30	Killarney	Palomar Street	Scandia Street	Local	AC	90.8	1/8/2022
9130	10	Killarney	Monroe Street	Dead End	Local	AC	83.2	1/6/2022
9140	10	Kim	Bluebell Avenue	Cliffwood Avenue	Local	AC	75.3	12/4/2021
9190	10	Kona	Halekulani Drive	Dead End	Local	AC	81.8	12/10/2021
9200	10	La Bonita	San Juan Place	Westminster Avenue	Local	AC	96.8	12/16/2021
9210	10	La Dona	Palmwood Drive	Gary Street	Local	AC	76.2	12/8/2021
9210	20	La Dona	Gary Street	Easy Way	Local	AC	70.7	12/8/2021
9210	30	La Dona	Easy Way	Old Fashion Way	Local	AC	83.3	12/8/2021
9210	40	La Dona	Old Fashion Way	Dolan Street	Local	AC	77.6	12/8/2021
9210	50	La Dona	Dolan Street	Steele Drive	Local	AC	54.5	12/10/2021
9220	10	La Dona	Varna Street	Elizabeth Street	Local	AC	45.3	12/8/2021
9230	10	La Grand	MacDuff Street	MacMurray Street	Local	AC	72.1	12/8/2021
9230	20	La Grand	MacMurray Street	MacMurray Street	Local	AC	82.3	12/8/2021
9230	30	La Grand	MacMurray Street	Magnolia Street	Local	AC	61.4	12/8/2021
9240	10	La Grand	Vinevale Stret	Homeway Drive	Local	AC	57.9	12/12/2021
9240	20	La Grand	Homeway Drive	Rush Street	Local	AC	81.3	12/12/2021
9250	10	La Linda	Dead End	Lampson Avenue	Local	AC	90.6	1/6/2022
9260	10	La Vaughn	Imperial Avenue	Russell Avenue	Local	AC	99.9	1/6/2022
9270	10	La Vaughn	Mays Avenue	Ingram Avenue	Local	AC	76.9	1/6/2022
9280	10	Laguna	Balboa Avenue	Newport Avenue	Local	AC	78.3	12/3/2021
9290	10	Laird	Garden Grove Boulevard	City Limit	Local	AC	60.5	12/5/2021
9300	10	Laird	Downie Place	Bobby Ln	Local	AC	87.1	12/5/2021
9310	10	Lake	Westminster Avenue	Keel Avenue	Local	AC	85.8	12/19/2021
9310	30	Lake	Keel Avenue	Morningside Drive	Local	AC	71.7	12/19/2021
9320	10	Lake	Jennrich Avenue	Kern Avenue	Local	AC	86.8	12/19/2021
9330	10	Lambert	Bixby Avenue	Adeline Avenue	Local	AC	70.3	12/10/2021
9330	20	Lambert	Adeline Avenue	Janet Circle	Local	AC	59.7	12/10/2021
9330	30	Lambert	Janet Circle	Marilyn Circle	Local	AC	74.1	12/10/2021
9330	40	Lambert	Marilyn Circle	Lampson Avenue	Local	AC	78.6	12/10/2021
9340	10	Lambert	Lampson Avenue	Lenore Drive	Local	AC	39.9	12/10/2021
9350	10	Lambert	Gilbert Street	Lenore Drive	Local	AC	41.9	12/10/2021
9360	10	Lamplighter	Santa Barbara Ave	Santa Catalina Ave	Local	AC	86.4	1/8/2022
9360	20	Lamplighter	Santa Rita Ave	Santa Barbara Ave	Local	AC	95.9	1/8/2022
9360	30	Lamplighter	Chapman Ave	Santa Rita Ave	Local	AC	92.7	1/8/2022
9370	10	Lamplighter	Chapman Avenue	Vanguard Avenue	Local	AC	95.7	1/8/2022
9380	10	Lamplighter	Belgrave Avenue	Healey Avenue	Local	AC	65.8	1/8/2022

		Section Limits						
StreetID	Section ID	Street Name	Begin Street	End Street	Class	Surface Type	Current PCI	Last PCI Update
9380	20	Lamplighter	Healey Avenue	Pickett Avenue	Local	AC	93.8	1/8/2022
9380	30	Lamplighter	Pickett Avenue	Lampson Avenue	Local	AC	92.6	1/8/2022
9390	10	Lamplighter	Lampson Avenue	Killarney Avenue	Local	AC	91.6	1/8/2022
9390	20	Lamplighter	Killarney Avenue	Lenore Avenue	Local	AC	100.0	1/8/2022
9390	30	Lamplighter	Lenore Avenue	Trinette Avenue	Local	AC	100.0	1/8/2022
9390	40	Lamplighter	Trinette Avenue	Cerulean Avenue	Local	AC	98.8	1/8/2022
9390	50	Lamplighter	Cerulean Avenue	Stanford Avenue	Local	AC	99.0	1/8/2022
9760	10	Lanakila	Halekulani Drive	Pleasant Place	Local	AC	73.2	12/10/2021
9770	10	Laney	Dead End	Ballard Drive	Local	AC	92.6	12/8/2021
9780	10	Lanning	Trask Avenue	Dead End	Local	AC	77.8	12/19/2021
9790	10	Lanning	Dead End	Salinaz Drive	Local	AC	83.8	12/16/2021
9790	20	Lanning	Salinaz Drive	Woodbury Road	Local	AC	70.3	12/16/2021
9800	10	Laramore	Dead End	City Limit	Local	AC	98.8	12/5/2021
9810	10	Laramore	Lewis Street	Fondren Street	Local	AC	96.0	12/5/2021
9820	10	Lariat	Riata Street	Summerwood Place	Local	AC	29.5	1/6/2022
9820	20	Lariat	Summerwood Place	Purdy Street	Local	AC	33.1	1/6/2022
9820	30	Lariat	Purdy Street	Yockey Street	Local	AC	34.2	1/6/2022
9830	10	Larkin	Oma Place	Orangewood Avenue	Local	AC	98.5	12/10/2021
9840	10	Larson	Coast Street	Monroe Street	Local	AC	33.7	1/6/2022
9840	20	Larson	Monroe Street	Jefferson Street	Local	AC	38.6	1/6/2022
9840	30	Larson	Jefferson Street	Wilson Street	Local	AC	44.1	1/6/2022
9840	40	Larson	Wilson Street	Newland Street	Local	AC	38.4	1/6/2022
9850	10	Larson	Hazel Street	Lucille Street	Local	AC	74.3	1/6/2022
9850	20	Larson	Lucille Street	Magnolia Street	Local	AC	76.3	1/6/2022
9860	10	Larson	Vener Drive	Galway Street	Local	AC	21.6	1/5/2022
9870	10	Larson	Kerry Street	Dead End	Local	AC	86.3	1/5/2022
9880	10	Larson	Brookhurst Street	Flower Street	Local	AC	94.5	1/5/2022
9880	20	Larson	Flower Street	Hope Street	Local	AC	98.1	1/5/2022
9880	30	Larson	Hope Street	Bowen Street	Local	AC	99.2	1/5/2022
9890	10	Laurel	Ranchero Way	Trask Avenue	Local	AC	56.1	12/11/2021
9900	10	Laurel	Harper Street	Westminster Avenue	Local	AC	71.3	12/16/2021
9910	10	Laurelton	Casper Street	Blackmer Street	Local	AC	83.2	1/8/2022
9920	10	Laurelton	Saint Mark Street	Bailey Street	Local	AC	20.9	1/8/2022
9930	10	Laurelton	Sapphire Street	Springdale Street	Local	AC	96.0	1/8/2022
9940	10	Laurelton	Dead End	Wutzke Street	Local	AC	79.3	1/8/2022
9950	10	Laurelton	Weaver Street	Scandia Street	Local	AC	95.0	1/8/2022
9950	20	Laurelton	Scandia Street	Wildgoose Street	Local	AC	90.6	1/8/2022
9950	30	Laurelton	Wildgoose Street	Dead End	Local	AC	91.2	1/8/2022

Local - Appendix B			Street Inventory - Current Condition					City of Garden Grove, CA
		Section Limits						
StreetID	Section ID	Street Name	Begin Street	End Street	Class	Surface Type	Current PCI	Last PCI Update
9960	10	Laurelton	City Border	Fieldgate Street	Local	AC	68.5	1/8/2022
9970	10	Laurianne	Dead End	Maureen Drive	Local	AC	41.1	12/12/2021
9970	20	Laurianne	Maureen Drive	Melba Drive	Local	AC	37.8	12/12/2021
9970	30	Laurianne	Melba Drive	Murline Drive	Local	AC	46.2	12/12/2021
9970	40	Laurianne	Murline Drive	Rosana Avenue/Dewey Drive	Local	AC	50.1	12/12/2021
9970	50	Laurianne	Rosanna Avenue/Dewey Drive	Vons Drive	Local	AC	32.1	12/12/2021
9970	60	Laurianne	Vons Drive	Joyzelle Drive	Local	AC	19.9	12/12/2021
9980	10	Laux	Choisser Road	Sweetbriar Drive	Local	AC	83.2	12/3/2021
9980	20	Laux	Sweetbriar Drive	Chaparral Drive	Local	AC	77.2	12/3/2021
9980	30	Laux	Chaparral Drive	Volkwood Street	Local	AC	78.9	12/3/2021
9990	10	Laux	Jetty Street	Dead End	Local	AC	68.2	12/3/2021
10000	10	Laux	Hilton Street	Dead End	Local	AC	75.4	12/3/2021
10010	10	Lavina	Dead End	Marlene Avenue	Local	AC	54.0	1/6/2022
10020	10	Law	Dead End	Nutwood Street	Local	AC	78.4	12/10/2021
10030	10	Leann	Dead End	Fredrick Drive	Local	AC	40.1	12/6/2021
10040	10	Leann	Jerry Lane	Schrandt Drive	Local	AC	48.0	12/10/2021
10050	10	Leda	Ranchero Way	Trask Avenue	Local	AC	67.1	12/11/2021
10060	10	Lee	Dead End	Lampson Avenue	Local	AC	69.5	12/6/2021
10070	10	Leilani	Nutwood Street	Dead End	Local	AC	84.5	12/10/2021
10080	10	Lemonwood	Stanford Avenue	Homestead Place	Local	AC	38.6	12/4/2021
10080	20	Lemonwood	Homestead Place	Garden Grove Boulevard	Local	AC	29.9	12/4/2021
10090	10	Lemonwood	Garden Grove Boulevard	Stuart Drive	Local	AC	74.2	12/6/2021
10100	10	Lenore	Chase Street	RD Border	Local	AC	28.7	1/8/2022
10100	20	Lenore	RD Border	Garnet Avenue	Local	AC	35.8	1/8/2022
10110	10	Lenore	Seneca Street	Lamplighter Street	Local	AC	98.9	1/8/2022
10120	10	Lenore	Monroe Street	Dead End	Local	AC	78.3	1/6/2022
10130	10	Lenore	Jerome Lane	Ohmer Way	Local	AC	50.2	12/13/2021
10130	20	Lenore	Ohmer Way	Mabee Circle	Local	AC	72.3	12/13/2021
10140	10	Lenore	Dead End	Lambert Circle	Local	AC	54.1	12/10/2021
10140	20	Lenore	Lambert Circle	Jane Drive	Local	AC	72.3	12/10/2021
10140	30	Lenore	Jane Drive	Ocean Breeze Drive	Local	AC	52.5	12/10/2021
10140	40	Lenore	Ocean Breeze Drive	Pleasant Place	Local	AC	64.0	12/10/2021
10140	50	Lenore	Pleasant Place	Edieth Drive	Local	AC	45.6	12/10/2021
10140	60	Lenore	Edieth Drive	Susan Lane	Local	AC	76.2	12/10/2021
10140	70	Lenore	Susan Lane	Dead End	Local	AC	80.5	12/10/2021
10150	10	Leonhardt	Dead End	Royal Palm Boulevard	Local	AC	86.5	12/12/2021
10160	10	Leota	Wilken Way	Dead End	Local	AC	86.8	12/4/2021
10170	10	Leroy	Lampson Avenue	College Street	Local	AC	28.0	12/13/2021

Local - Appendix B			Street Inventory - Current Condition					City of Garden Grove, CA
			Section Limits					
StreetID	Section ID	Street Name	Begin Street	End Street	Class	Surface Type	Current PCI	Last PCI Update
10170	20	Leroy	College Street	Stanford Avenue	Local	AC	25.7	12/13/2021
10170	30	Leroy	Stanford Avenue	Dead End	Local	AC	37.1	12/13/2021
10180	10	Lesley	Allen Drive	Holly Drive	Local	AC	54.7	12/10/2021
10230	10	Lexington	Donegal Drive	Donegal Drive	Local	AC	98.1	1/5/2022
10230	20	Lexington	Donegal Drive	Dead End	Local	AC	99.8	1/5/2022
10240	10	Libby	Dead End	Jola Lane	Local	AC	93.4	12/16/2021
10240	20	Libby	Jola Lane	Woodbury Road	Local	AC	87.6	12/16/2021
10240	30	Libby	Woodbury Road	Anabel Avenue	Local	AC	42.4	12/16/2021
10250	10	Lida	Dead End	Palma Vista	Local	AC	50.5	12/4/2021
10260	10	Lilly	Downie Pl	Dead End	Local	AC	81.0	12/16/2021
10270	10	Lilly	Downie Place	Gloria Street	Local	AC	65.4	12/16/2021
10270	20	Lilly	Gloria Street	Pearce Street	Local	AC	67.4	12/16/2021
10270	30	Lilly	Pearce Street	Trask Avenue	Local	AC	66.1	12/16/2021
10280	10	Lincoln	Dead End	Western Avenue	Local	AC	34.2	12/17/2021
10290	10	Lincoln	Garden Grove Boulevard	Dead End	Local	AC	50.9	12/10/2021
10300	10	Lindaloa	Dead End	Palma Vista Street	Local	AC	66.5	12/4/2021
10310	10	Linnell	Ward Street	Barney Street	Local	AC	80.9	1/5/2022
10320	10	Linnell	Taft Street	Mills Road	Local	AC	79.5	1/5/2022
10320	20	Linnell	Mills Road	Lombardy Road	Local	AC	76.5	1/5/2022
10320	30	Linnell	Lombardy Road	Fernwood Drive	Local	AC	85.8	1/5/2022
10330	10	Linnell	Fernwood Drive	Dead End	Local	AC	81.4	1/5/2022
10340	10	Linnell	Roxey Drive	Dead End	Local	AC	84.7	12/16/2021
10350	10	Linnert	Mays Avenue	Ingram Avenue	Local	AC	72.2	1/6/2022
10360	10	Loara	Dead End	Palma Vista Street	Local	AC	35.6	12/4/2021
10370	10	Loara	City Border	Bixler Drive	Local	AC	89.8	12/4/2021
10370	20	Loara	Bixler Drive	Chapman Avenue	Local	AC	94.1	12/4/2021
10380	10	Lockhaven	Dewey Drive	Brookside Drive	Local	AC	90.9	12/11/2021
10390	10	Lockhaven	Dead End	Parliament Avenue	Local	AC	78.7	12/11/2021
10400	10	Lomay	Newland Street	Riata Street	Local	AC	12.4	1/6/2022
10410	10	Lomay	Purdy Street	Yockey Street	Local	AC	52.1	1/6/2022
10420	10	Lombardy	Mills Road	Woodbury Road	Local	AC	70.5	1/5/2022
10430	10	Lombardy	Dead End	Linnell Avenue	Local	AC	81.6	1/5/2022
10440	10	Longden	Stanford Avenue	Anthony Avenue	Local	AC	23.0	1/8/2022
10450	10	Loraleen	Dead End	Ferris Lane	Local	AC	40.1	12/11/2021
10450	20	Loraleen	Ferris Lane	Florence Lane	Local	AC	50.3	12/11/2021
10450	30	Loraleen	Florence Lane	Cellini Avenue	Local	AC	35.2	12/11/2021
10450	40	Loraleen	Cellini Avenue	Chapman Avenue	Local	AC	43.9	12/11/2021
10460	10	Loraleen	Chapman Avenue	Jack Road	Local	AC	40.2	12/11/2021

		Section Limits						
StreetID	Section ID	Street Name	Begin Street	End Street	Class	Surface Type	Current PCI	Last PCI Update
10460	20	Loraleen	Jack Road	Judy Lane	Local	AC	45.4	12/11/2021
10470	10	Loraleen	Blanche Avenue	Bixby Avenue	Local	AC	74.5	12/10/2021
10480	10	Loraleen	Catherine Avenue	Lampson Avenue	Local	AC	38.9	12/13/2021
10490	10	Loraleen	Lampson Avenue	College Street	Local	AC	47.8	12/13/2021
10500	10	Loretta	Adeline Avenue	Dead End	Local	AC	57.3	12/10/2021
10510	10	Lori	Lewis Street	Dead End	Local	AC	90.5	12/5/2021
10520	10	Lorna	Chapman Avenue	Amy Avenue	Local	AC	85.8	12/13/2021
10520	20	Lorna	Amy Avenue	Blanche Avenue	Local	AC	94.6	12/13/2021
10520	30	Lorna	Blanche Avenue	Dudman Drive	Local	AC	91.2	12/13/2021
10530	10	Lorna	Lampson Avenue	Stanford Avenue	Local	AC	25.4	12/13/2021
10540	10	Lorna	Stanford Avenue	Acacia Avenue	Local	AC	32.6	12/13/2021
10540	20	Lorna	Acacia Avenue	Garden Grove Boulevard	Local	AC	26.6	12/13/2021
10550	10	Lorna	Mallard Avenue	Mays Avenue	Local	AC	54.2	1/6/2022
10560	10	Louise	Enault Lane	Robinet Lane	Local	AC	82.5	1/6/2022
10570	10	Louise	Dead End	Trinette Drive	Local	AC	33.3	1/6/2022
10570	20	Louise	Trinette Drive	Dead End	Local	AC	33.0	1/6/2022
10580	10	Louise	Stanford Avenue	Acacia Avenue	Local	AC	35.3	1/6/2022
10580	20	Louise	Acacia Avenue	Garden Grove Boulevard	Local	AC	29.0	1/6/2022
10590	10	Lucille	Lampson Avenue	Barbara Avenue	Local	AC	80.1	12/13/2021
10590	20	Lucille	Barbara Avenue	Stanford Avenue	Local	AC	79.3	12/13/2021
10600	10	Lucille	Stanford Avenue	Garden Grove Boulevard	Local	AC	19.8	12/13/2021
10610	10	Lucille	Larson avenue	Bestel Avenue	Local	AC	75.3	1/6/2022
10610	20	Lucille	Bestel Avenue	Dakota Avenue	Local	AC	61.9	1/6/2022
10620	10	Luders	Shapell Street	Dead end	Local	AC	50.8	12/10/2021
10630	10	Luders	Donegal Drive	Cork Street	Local	AC	86.7	1/5/2022
10630	20	Luders	Cork Street	Kerry Street	Local	AC	87.3	1/5/2022
10630	30	Luders	Kerry Street	Dead End	Local	AC	86.9	1/5/2022
10640	10	Luders	Cypress Street	Dead End	Local	AC	95.7	1/5/2022
10650	10	Ludlow	Casper Street	Vera Circle	Local	AC	27.7	1/8/2022
10650	20	Ludlow	Vera Circle	Helene Circle	Local	AC	28.0	1/8/2022
10650	30	Ludlow	Helene Circle	Eden Circle	Local	AC	35.4	1/8/2022
10650	40	Ludlow	Eden Circle	Blackmer Street	Local	AC	27.8	1/8/2022
10660	10	Ludlow	Winton Street	Saint Mark Street	Local	AC	52.9	1/8/2022
10670	10	Ludlow	Owen Street	Topaz Street	Local	AC	83.2	1/8/2022
10680	10	Lyndon	Jennrich Avenue	Jennrich Avenue	Local	AC	78.5	12/19/2021
10680	20	Lyndon	Jennrich Avenue	Johannah Avenue	Local	AC	76.1	12/19/2021
10680	30	Lyndon	Johannah Avenue	Hazard Avenue	Local	AC	81.9	12/19/2021
10690	10	Lynne	Dorothy Avenue	Mitchell Avenue	Local	AC	97.5	1/5/2022

		Section Limits						
StreetID	Section ID	Street Name	Begin Street	End Street	Class	Surface Type	Current PCI	Last PCI Update
10690	20	Lynne	Mitchell Avenue	Mitchell Avenue	Local	AC	93.7	1/5/2022
10700	10	Mabee	Lampson Avenue	Lenore Drive	Local	AC	51.2	12/13/2021
10700	20	Mabee	Lenore Drive	Dead End	Local	AC	78.5	12/13/2021
10710	10	Mac	Dead End	Bowles Avenue	Local	AC	51.5	12/8/2021
10720	10	Mac	Dead End	Orangewood Avenue	Local	AC	68.7	12/12/2021
10730	10	Mac	Orangewood Avenue	Hopi Road	Local	AC	56.5	12/12/2021
10730	20	Mac	Hopi Road	Dead End	Local	AC	42.6	12/12/2021
10740	10	Mac	MacAlpine Road	Marylee Drive	Local	AC	100.0	12/12/2021
10740	20	Mac	Marylee Drive	Dead End	Local	AC	100.0	12/12/2021
10750	10	MacAlpine	Marylee Drive	MacDuff Street	Local	AC	39.6	12/12/2021
10750	20	MacAlpine	MacDuff Street	Mac Street	Local	AC	96.7	12/12/2021
10750	30	MacAlpine	Mac Street	MacNab Street	Local	AC	100.0	12/12/2021
10750	40	MacAlpine	MacNab Street	MacGill Street	Local	AC	100.0	12/12/2021
10750	50	MacAlpine	MacGIll Street	MacMurray Street	Local	AC	100.0	12/12/2021
10750	60	MacAlpine	MacMurray Street	Magnolia Street	Local	AC	97.2	12/12/2021
10760	10	MacDuff	Elmer Lane	Adah Street	Local	AC	82.3	12/8/2021
10760	20	MacDuff	Adah Street	La Grand Avenue	Local	AC	87.5	12/8/2021
10770	10	MacDuff	Dead End	Davmor Avenue	Local	AC	79.2	12/8/2021
10780	10	MacDuff	Salish Avenue	Twana Drive	Local	AC	56.1	12/12/2021
10790	10	MacDuff	Twana Drive	Yorkshire Avenue	Local	AC	24.1	12/12/2021
10790	20	MacDuff	Yorkshire Avenue	MacAlpine Road	Local	AC	28.6	12/12/2021
10800	10	MacDuff	MacAlpine Road	MacKay Road	Local	AC	22.9	12/12/2021
10800	20	MacDuff	MacKay Road	Marylee Road	Local	AC	24.4	12/12/2021
10810	10	MacDuff	Marylee Drive	Chapman Avenue	Local	AC	14.8	12/13/2021
10820	10	MacGill	MacAlpine Road	Marylee Drive	Local	AC	99.0	12/12/2021
10830	10	MacKay	Marylee Road	MacDuff Street	Local	AC	38.4	12/12/2021
10840	10	MacMurray	Katella Avenue	Elmer Lane	Local	AC	38.9	12/8/2021
10840	20	MacMurray	Elmer Lane	Adah Street	Local	AC	62.3	12/8/2021
10840	30	MacMurray	Adah Street	La Grand Avenue	Local	AC	66.7	12/8/2021
10850	10	MacMurray	La Grand Avenue	Dewey Drive	Local	AC	43.3	12/8/2021
10850	20	MacMurray	Dewey Drive	Joyzelle Drive	Local	AC	42.8	12/8/2021
10860	10	MacMurray	Aberdeen Lane	Yorkshire Avenue	Local	AC	35.2	12/12/2021
10870	10	MacMurray	MacAlpine Road	Marylee Drive	Local	AC	97.5	12/12/2021
10870	20	MacMurray	Marylee Drive	Chapman Avenue	Local	AC	100.0	12/12/2021
10880	10	MacNab	Dead End	Joyzelle	Local	AC	52.9	12/8/2021
10890	10	MacNab	Orangewood Avenue	Hopi Road	Local	AC	35.4	12/12/2021
10900	10	MacNab	Yorkshire Avenue	Mac Alpine Road	Local	AC	100.0	12/12/2021
10900	20	MacNab	MacAlpine Road	Marylee Drive	Local	AC	100.0	12/12/2021

		Section Limits						
StreetID	Section ID	Street Name	Begin Street	End Street	Class	Surface Type	Current PCI	Last PCI Update
10900	30	MacNab	Marylee Drive	Chapman Avenue	Local	AC	100.0	12/12/2021
10910	10	Madison	Donegal Drive	Dead End	Local	AC	100.0	1/5/2022
10920	10	Madras	Dead End	Bonser Avenue	Local	AC	66.1	12/10/2021
11010	10	Mahalo	Dead End	Nutwood Street	Local	AC	85.0	12/8/2021
11020	10	Mahalo	Nutwood Street	Mahalo Circle	Local	AC	60.1	12/8/2021
11020	20	Mahalo	Mahalo Circle	Moana Way	Local	AC	80.1	12/8/2021
11050	10	Malibu	Jola Avenue	Salinaz Drive	Local	AC	81.7	12/16/2021
11060	10	Malinda	Bonser Avenue	Morrie Lane	Local	AC	55.6	12/10/2021
11070	10	Mallard	Newland Street	Lorna Street	Local	AC	50.1	1/6/2022
11070	20	Mallard	Lorna Street	Riata Street	Local	AC	43.7	1/6/2022
11080	10	Mallard	Dead End	Erin Street	Local	AC	52.9	1/5/2022
11080	20	Mallard	Erin Street	Cork Street	Local	AC	30.0	1/5/2022
11080	30	Mallard	Cork Street	Dead End	Local	AC	82.5	1/5/2022
11090	10	Mallard	Dead End	Flower Street	Local	AC	78.7	12/19/2021
11100	10	Mallard	Cypress Street	Glendora Street	Local	AC	56.5	12/19/2021
11110	10	Mallard	Ward Street	Taft Street	Local	AC	92.4	1/5/2022
11120	10	Manley	Santa Monica Avenue	Santa Rita Avenue	Local	AC	91.4	1/8/2022
11120	20	Manley	Santa Rita Avenue	Santa Gertrudes Avenue	Local	AC	96.6	1/8/2022
11130	10	Manley	Belgrave St	Vanguard St	Local	AC	77.4	1/8/2022
11140	10	Manley	Huntley Avenue	Richmond Avenue	Local	AC	73.3	1/8/2022
11140	20	Manley	Richmond Avenue	Lampson Avenue	Local	AC	73.1	1/8/2022
11150	10	Manley	Lampson Avenue	Trinette Avenue	Local	AC	71.6	1/8/2022
11150	20	Manley	Trinette Avenue	Stanford Avenue	Local	AC	61.2	1/8/2022
11160	10	Mansor	Dead End	Erin Street	Local	AC	84.1	12/19/2021
11160	20	Mansor	Erin Street	Cork Street	Local	AC	35.6	12/19/2021
11170	10	Mansor	Fernwood Drive	Dead End	Local	AC	79.5	1/5/2022
11180	10	Marauder	Dead End	Glencove Drive	Local	AC	76.9	12/6/2021
11190	10	Marble	Rainbow Street	Dead End	Local	AC	69.0	12/6/2021
11200	10	Marble	Plam Street	Dead End	Local	AC	73.1	12/3/2021
11210	10	Marchand	Orangewood Avenue	Portia Circle	Local	AC	29.9	12/11/2021
11210	20	Marchand	Portia Circle	Desmond Street	Local	AC	29.9	12/11/2021
11210	30	Marchand	Desmond Street	Dead End	Local	AC	28.0	12/11/2021
11220	10	Margie	Orangewood Avenue	Daniel Avenue	Local	AC	58.2	12/6/2021
11230	10	Margie	Candy Lane	Dead End	Local	AC	77.1	12/6/2021
11240	10	Marian	Diane Street	Ellen Street	Local	AC	62.3	12/10/2021
11240	20	Marian	Ellen Street	Euclid Street	Local	AC	46.7	12/10/2021
11250	10	Marietta	Bartlett Street	Vera Street	Local	AC	90.4	1/8/2022
11250	20	Marietta	Vera Street	Tunstall Street	Local	AC	60.1	1/8/2022

		Section Limits						
StreetID	Section ID	Street Name	Begin Street	End Street	Class	Surface Type	Current PCI	Last PCI Update
11250	30	Marietta	Tunstall Street	Bailey Street	Local	AC	95.6	1/8/2022
11260	10	Marietta	Canter Street	Sutter Street	Local	AC	99.2	1/8/2022
11270	10	Marietta	Alamitos Way	Valencia Way	Local	AC	78.1	12/10/2021
11280	10	Marilyn	Dead End	Lambert Circle	Local	AC	76.8	12/10/2021
11290	10	Marin	Waverly Drive	Dead End	Local	AC	76.7	12/4/2021
11300	10	Mariners	Nautilus Drive	Enterprise Drive	Local	AC	79.2	12/16/2021
11310	10	Markon	Patterson Drive	Honold Circle	Local	AC	22.5	12/17/2021
11310	20	Markon	Honold Circle	Orangewood	Local	AC	25.1	12/17/2021
11320	10	Markon	Orangewood Avenue	Blades Avenue	Local	AC	24.2	12/17/2021
11330	10	Marlene	Magnolia Street	Lavina Lane	Local	AC	29.7	1/6/2022
11330	20	Marlene	Lavina Lane	Harvey Lane	Local	AC	30.9	1/6/2022
11330	30	Marlene	Harvey Lane	Corvette Street	Local	AC	55.1	1/6/2022
11340	10	Marty	City Limit	Lewis Street	Local	AC	89.8	12/5/2021
11350	10	Marty	Lewis Street	Siemon Street	Local	AC	64.0	12/5/2021
11350	20	Marty	Siemon Street	City Limit	Local	AC	91.2	12/5/2021
11360	10	Mary Hill	Agnes Stanley Street	Dead End	Local	AC	73.0	12/13/2021
11370	10	Marylee	Dale Street	MacAlpine Road	Local	AC	34.9	12/12/2021
11370	20	Marylee	MacAlpine Road	MacKay Road	Local	AC	28.4	12/12/2021
11370	30	Marylee	MacKay Road	MacDuff Street	Local	AC	28.3	12/12/2021
11370	40	Marylee	MacDuff Street	MacDuff Street	Local	AC	33.6	12/12/2021
11380	10	Marylee	Mac Stret	MacNab Street	Local	AC	99.7	12/12/2021
11380	20	Marylee	MacNab Street	MacGIll Street	Local	AC	98.9	12/12/2021
11380	30	Marylee	MacGill Street	MacMurray Street	Local	AC	100.0	12/12/2021
11390	10	Marylee	Magnolia Street	Timothy Lane	Local	AC	67.5	12/11/2021
11400	10	Mast	Ward Street	Yawl Street	Local	AC	99.4	12/19/2021
11400	20	Mast	Yawl Street	Sail Street	Local	AC	100.0	12/19/2021
11400	30	Mast	Sail Street	Starboard Street	Local	AC	99.3	12/19/2021
11410	10	Maureen	Laurianne Lane	Harcourt Avenue	Local	AC	41.9	12/12/2021
11410	20	Maureen	Harcourt Avenue	Gilbert Street	Local	AC	52.3	12/12/2021
11420	10	Maureen	Gilbert Street	Barclay Drive	Local	AC	97.1	12/12/2021
11430	10	Maypole	Hampton Avenue	Twintree Avenue	Local	AC	27.4	12/3/2021
11440	10	Mayrene	Jerome Lane	Ohmer Way	Local	AC	77.2	12/13/2021
11440	20	Mayrene	Ohmer Way	Gilbert Street	Local	AC	72.2	12/13/2021
11450	10	Mays	Newland Street	Lorna Street	Local	AC	61.7	1/6/2022
11450	20	Mays	Lorna Street	Riata Street	Local	AC	71.4	1/6/2022
11450	30	Mays	Riata Street	Purdy Street	Local	AC	54.6	1/6/2022
11460	10	Mays	Yockey Street	Hale Circle	Local	AC	45.5	1/6/2022
11460	20	Mays	Hale Circle	Hazel Street	Local	AC	35.0	1/6/2022

		Section Limits						
StreetID	Section ID	Street Name	Begin Street	End Street	Class	Surface Type	Current PCI	Last PCI Update
11460	30	Mays	Hazel Street	Magnolia Street	Local	AC	23.0	1/6/2022
11470	10	Mays	Magnolia Street	Yoak Street	Local	AC	52.9	1/6/2022
11470	20	Mays	Yoak Street	Linnert Street	Local	AC	67.7	1/6/2022
11470	30	Mays	Linnert Street	La Vaughn Street	Local	AC	59.9	1/6/2022
11470	40	Mays	La Vaughn Street	McMains Street	Local	AC	84.3	1/6/2022
11480	10	McClure	Deanann Place	Bowen Street	Local	AC	56.9	12/19/2021
11490	10	McDaniel	Dallas Drive	Dead End	Local	AC	79.0	12/8/2021
11500	10	McEvoy	Lewis Street	Fondren Street	Local	AC	68.5	12/5/2021
11500	20	McEvoy	Fondren Street	Siemon Street	Local	AC	77.3	12/5/2021
11500	30	McEvoy	Siemon Street	City Limit	Local	AC	74.2	12/5/2021
11520	10	McKeen	Westlake Street	Pleasant Place	Local	AC	90.0	1/5/2022
11520	20	McKeen	Pleasant Place	Taft Street	Local	AC	98.4	1/5/2022
11540	10	McLeod	Dead End	Lampson Avenue	Local	AC	86.8	12/10/2021
11550	10	McMains	Enloe Way	Mays Avenue	Local	AC	81.3	1/6/2022
11550	20	McMains	Mays Avenue	Ingram Avenue	Local	AC	73.6	1/6/2022
11560	10	McMichael	Roselee Drive	Brownlee Road	Local	AC	65.1	12/11/2021
11570	10	Meade	Blanche Avenue	Bixby Avenue	Local	AC	82.2	12/10/2021
11580	10	Meade	Catherine Avenue	Lampson Avenue	Local	AC	31.1	12/10/2021
11590	10	Medina	Vickers Drive	Patricia Drive	Local	AC	81.1	12/8/2021
11590	20	Medina	Patricia Drive	Poindexter Avenue	Local	AC	79.4	12/8/2021
11590	30	Medina	Poindexter Avenue	Steele Drive	Local	AC	62.3	12/8/2021
11590	40	Medina	Steele Drive	Chapman Avenue	Local	AC	50.8	12/8/2021
11600	10	Melba	Laurianne Lane	Harcourt Avenue	Local	AC	52.2	12/12/2021
11610	10	Melody	Edgewood Lane	Dead End	Local	AC	79.2	12/11/2021
11620	10	Melody	Stanford Avenue	Dead End	Local	AC	49.5	12/10/2021
11630	10	Melody Park	Brookhurst Street	Edgewood Lane	Local	AC	52.4	12/11/2021
11630	20	Melody Park	Edgewood Lane	Melody Park Drive	Local	AC	75.2	12/11/2021
11630	30	Melody Park	Melody Park Drive	Edgewood Lane	Local	AC	82.1	12/11/2021
11630	40	Melody Park	Edgewood Lane	Chapman Avenue	Local	AC	75.7	12/11/2021
11640	10	Melric	Ward Street	Spar Street	Local	AC	38.1	12/19/2021
11640	20	Melric	Spar Street	Reeve Street	Local	AC	26.8	12/19/2021
11640	30	Melric	Reeve Street	Yawl Street	Local	AC	23.4	12/19/2021
11640	40	Melric	Yawl Street	Sail Street	Local	AC	24.9	12/19/2021
11640	50	Melric	Sail Street	Starboard Street	Local	AC	27.5	12/19/2021
11650	10	Mercedes	Dead End	Corvette Street	Local	AC	62.3	1/6/2022
11660	10	Merello	Blake Street	Ranney Avenue	Local	AC	74.9	1/5/2022
11660	20	Merello	Ranney Avenue	Dead End	Local	AC	76.8	1/5/2022
11670	10	Merrill	Dead End	Lampson Avenue	Local	AC	96.8	12/3/2021

		Section Limits						
StreetID	Section ID	Street Name	Begin Street	End Street	Class	Surface Type	Current PCI	Last PCI Update
11680	10	Merrill	Lampson Avenue	Emrys Avenue	Local	AC	43.3	12/3/2021
11690	10	Merrill	College Avenue	Stanford Avenue	Local	AC	36.6	12/3/2021
11700	10	Michael	Roxey Drive	Dead End	Local	AC	81.1	12/16/2021
11710	10	Mickey	Carl Lane	Trask Avenue	Local	AC	66.2	1/6/2022
11720	10	Midwick	Oakwood Street	Dead End	Local	AC	68.9	12/6/2021
11730	10	Mildred	Cypress Street	Benton Street	Local	AC	98.1	1/5/2022
11740	10	Mills	Mills Road	Gaines Circle/Lombardy Road	Local	AC	77.4	1/5/2022
11740	20	Mills	Lombardy Road	Woodbury Road	Local	AC	63.2	1/5/2022
11750	10	Mills	Dead End	Linnell Avenue	Local	AC	84.0	1/5/2022
11760	10	Mirage	Bushard Street	Erin Road	Local	AC	31.6	1/5/2022
11770	10	Mirage	Cork Street	Dead End	Local	AC	61.8	1/5/2022
11780	10	Miranda	Dead End	Santa Catalina Avenue	Local	AC	86.1	1/8/2022
11780	20	Miranda	Santa Catalina Avenue	Santa Barbara Avenue	Local	AC	88.1	1/8/2022
11790	10	Mitchell	Lynne Drive	Lynne Drive	Local	AC	94.0	1/5/2022
11790	20	Mitchell	Lynne Drive	Trask avenue	Local	AC	96.3	1/5/2022
11800	10	Moana	Halelani Way	Mahalo Way	Local	AC	81.3	12/8/2021
11810	10	Mockingbird	Artcraft Avenue	Allen Drive	Local	AC	66.1	12/10/2021
11820	10	Molama	Nutwood Street	Mahalo Circle	Local	AC	86.7	12/10/2021
11830	10	Monarch	Patterson Drive	Orangewood Avenue	Local	AC	14.0	12/17/2021
11840	10	Monarch	Orangewood Avenue	Doig Drive	Local	AC	50.1	12/17/2021
11840	20	Monarch	Doig Drive	Blades Avenue	Local	AC	52.7	12/17/2021
11840	30	Monarch	Blades Avenue	Hunt Avenue	Local	AC	48.8	12/17/2021
11840	40	Monarch	Hunt Avenue	Chapman Avenue	Local	AC	35.8	12/17/2021
11850	10	Monarch	Chapman Avenue	Anaconda Street	Local	AC	57.8	12/17/2021
11850	20	Monarch	Anaconda Street	Lampson Avenue	Local	AC	41.3	12/17/2021
11860	10	Monarch	Lampson Avenue	Acacia Avenue	Local	AC	38.4	12/17/2021
11870	10	Monroe	Lampson Avenue	Killarney Road	Local	AC	72.4	1/6/2022
11870	20	Monroe	Killarney Road	Lenore Street	Local	AC	65.6	1/6/2022
11870	30	Monroe	Lenore Street	Trinette Drive	Local	AC	84.6	1/6/2022
11870	40	Monroe	Trinette Drive	Cerulean Drive	Local	AC	81.5	1/6/2022
11870	50	Monroe	Cerulean Drive	Stanford Avenue	Local	AC	37.4	1/6/2022
11880	10	Monroe	Dead End	Acacia Avenue	Local	AC	34.6	1/6/2022
11890	10	Monroe	Garden Grove Boulevard	Larson Avenue	Local	AC	30.9	1/6/2022
11890	20	Monroe	Larson Avenue	Dead End	Local	AC	22.8	1/6/2022
11900	10	Monroe	Central Avenue	Imperial Avenue	Local	AC	75.7	12/11/2021
11900	20	Monroe	Imperial Avenue	Jackson Street	Local	AC	76.7	12/11/2021
11900	30	Monroe	Jackson Street	Wynant Drive	Local	AC	80.9	12/11/2021
11910	10	Montclair	Oma Place	Dead End	Local	AC	83.4	12/12/2021

		Section Limits						
StreetID	Section ID	Street Name	Begin Street	End Street	Class	Surface Type	Current PCI	Last PCI Update
11920	10	Morgan	Dead End	Orangewood Avenue	Local	AC	63.3	12/4/2021
11930	10	Morgan	Orangewood Avenue	Daniel Avenue	Local	AC	90.2	12/4/2021
11940	10	Morgan	Samuel Drive	Donna Lane	Local	AC	70.1	12/6/2021
11940	20	Morgan	Donna Lane	Candy Lane	Local	AC	72.7	12/6/2021
11940	30	Morgan	Candy Lane	Dead End	Local	AC	67.9	12/4/2021
11950	10	Morgan	Dead End	John Avenue	Local	AC	69.2	12/6/2021
11960	10	Morgan	West Street	Dorada Avenue	Local	AC	52.1	12/3/2021
11960	20	Morgan	Dorada Avenue	Dead End	Local	AC	61.0	12/3/2021
11970	10	Morningside	Dead End	Hope Street	Local	AC	67.6	12/16/2021
11970	20	Morningside	Hope Stret	Deanann Place	Local	AC	83.1	12/16/2021
11970	30	Morningside	Deanann Place	Booney Lane	Local	AC	83.6	12/16/2021
11970	40	Morningside	Booney Lane	Stengel Street	Local	AC	88.3	12/16/2021
11970	50	Morningside	Stengel Street	Bowen Street	Local	AC	87.4	12/16/2021
11970	60	Morningside	Bowen Street	Ward Street	Local	AC	85.2	12/16/2021
11980	10	Morningside	Ward Street	Lake Street	Local	AC	89.8	12/16/2021
11980	20	Morningside	Lake Street	Pleasant Street	Local	AC	91.7	12/16/2021
11980	30	Morningside	Pleasant Street	Taft Street	Local	AC	91.3	12/16/2021
11990	10	Morningside	Clinton Street	Buena Street	Local	AC	27.8	12/11/2021
12000	10	Morrie	Patricia Drive	Style Drive	Local	AC	36.6	12/8/2021
12000	20	Morrie	Style Drive	Par Lane	Local	AC	62.7	12/8/2021
12000	30	Morrie	Par Lane	Chapman Avenue	Local	AC	41.3	12/8/2021
12010	10	Morrie	Chapman Avenue	Juan Drive	Local	AC	48.1	12/8/2021
12010	20	Morrie	Juan Drive	Katy Lane	Local	AC	50.6	12/8/2021
12010	30	Morrie	Katy Lane	Geneva Lane	Local	AC	29.3	12/8/2021
12010	40	Morrie	Geneva Lane	Juliana Lane	Local	AC	36.0	12/8/2021
12010	50	Morrie	Juliana Lane	Browning Road	Local	AC	44.6	12/8/2021
12010	60	Morrie	Browning Road	Bonser Avenue	Local	AC	50.9	12/8/2021
12010	70	Morrie	Bonser Avenue	Browning Road	Local	AC	46.2	12/8/2021
12010	80	Morrie	Browning Road	Tyhurst Road	Local	AC	43.9	12/8/2021
12010	90	Morrie	Tyhurst Road	Malinda Lane	Local	AC	42.3	12/8/2021
12010	100	Morrie	Malinda Lane	Lampson Avenue	Local	AC	46.3	12/8/2021
12020	10	Motz	Rosanna Avenue	Dead End	Local	AC	86.6	12/12/2021
12030	10	Mount	Overman Drive	Parliament Avenue	Local	AC	77.7	12/8/2021
12040	10	Movius	Juan Drive	Bixby Avenue	Local	AC	42.9	12/10/2021
12040	20	Movius	Bixby Avenue	Bonser Avenue	Local	AC	42.2	12/10/2021
12050	10	Murline	Laurianne Lane	Harcourt Avenue	Local	AC	55.5	12/12/2021
12060	10	Mustang	Pinto Road	Roan Road	Local	AC	61.9	12/6/2021
12070	10	Nadine	Dead End	Twintree Avenue	Local	AC	65.0	12/3/2021

Local - Appendix B			Street Inventory - Current Condition				City of Garden Grove, CA	
		Section Limits						
StreetID	Section ID	Street Name	Begin Street	End Street	Class	Surface Type	Current PCI	Last PCI Update
12080	10	Nadine	Emrys Avenue	Dead End	Local	AC	56.3	12/3/2021
12090	10	Nautilus	Mariners Way	Westminster Avenue	Local	AC	68.4	12/16/2021
12160	10	Nelson	Dead End	Niles Street	Local	AC	92.7	1/5/2022
12160	20	Nelson	Niles Street	Paloma Avenue	Local	AC	99.5	1/5/2022
12170	10	Neptune	Dead End	Glencove Drive	Local	AC	92.3	12/6/2021
12180	10	Newell	Safford Street	Paloma Avenue	Local	AC	79.9	12/6/2021
12190	10	Newhope	Dead End	Garden Grove Boulevard	Local	AC	63.0	12/6/2021
12280	10	Newport	Bayport Street	Laguna Street	Local	AC	76.3	12/3/2021
12290	10	Nichols	Dead End	Casa Linda Lane	Local	AC	59.0	12/10/2021
12290	20	Nichols	Casa Linda Lane	Dead End	Local	AC	49.3	12/10/2021
12300	10	Nieta	Chapman Avenue	Fredrick Drive	Local	AC	35.0	12/6/2021
12310	10	Niland	Dead End	Jefferson Street	Local	AC	63.0	12/11/2021
12320	10	Niles	Benton Street	Nelson Street	Local	AC	98.0	1/5/2022
12330	10	Nina	Garden Grove Boulevard	Paloma Avenue	Local	AC	96.3	12/6/2021
12330	20	Nina	Paloma Avenue	Dead End	Local	AC	75.5	12/6/2021
12340	10	Norma	Orangewood Avenue	Daniel Avenue	Local	AC	76.3	12/6/2021
12350	10	Norma	Candy Lane	Dead End	Local	AC	78.4	12/6/2021
12360	10	Norma	Dead End	John Avenue	Local	AC	58.5	12/6/2021
12360	20	Norma	John Avenue	Brookshire Avenue	Local	AC	60.7	12/6/2021
12360	30	Norma	Brookshire Avenue	Fredrick Avenue	Local	AC	69.4	12/6/2021
12400	10	Oakwood	Jerry Lane	Midwick Place	Local	AC	50.7	12/10/2021
12400	20	Oakwood	Midwick Place	Lampson Avenue	Local	AC	68.8	12/10/2021
12410	10	Oakwood	Sherman Avenue	Paloma Avenue	Local	AC	71.6	12/6/2021
12420	10	Oasis	Bushard Street	Donegal Drive	Local	AC	41.8	1/5/2022
12420	20	Oasis	Donegal Drive	Kerry Street	Local	AC	50.4	1/5/2022
12420	30	Oasis	Kerry Street	Forsyth Lane	Local	AC	57.5	1/5/2022
12430	10	Ocean Breeze	Lampson Avenue	Lenore Drive	Local	AC	60.4	12/10/2021
12440	10	Oertly	Dead End	Greentree Avenue	Local	AC	73.6	12/5/2021
12440	20	Oertly	Greentree Avenue	Twintree Lane	Local	AC	70.9	12/5/2021
12450	10	Oertly	Willowood Avenue	Lampson Avenue	Local	AC	74.5	12/3/2021
12460	10	Oertly	Aspenwood Lane	El Rey Place	Local	AC	73.6	12/3/2021
12470	10	Ohmer	Lenore Drive	Edwina Lane	Local	AC	60.8	12/13/2021
12470	20	Ohmer	Edwina Lane	Mayrene Drive	Local	AC	80.1	12/13/2021
12480	10	Old Fashion	La Dona Drive	Patricia Drive	Local	AC	71.8	12/10/2021
12480	20	Old Fashion	Patricia Drive	Chapman Avenue	Local	AC	45.2	12/10/2021
12490	10	Olive	Stanford Avenue	Anthony Avenue	Local	AC	44.1	1/8/2022
12500	10	Olson	Oma Place	Dead End	Local	AC	77.9	12/12/2021
12510	10	Oma	Desmond Street	Gill Drive	Local	AC	69.9	12/11/2021

Local - Appendix B			Street Inventory - Current Condition					City of Garden Grove, CA
		Section Limits						
StreetID	Section ID	Street Name	Begin Street	End Street	Class	Surface Type	Current PCI	Last PCI Update
12510	20	Oma	Gill Drive	Montclair Court	Local	AC	57.8	12/11/2021
12510	30	Oma	Montclair Court	Pollard Drive	Local	AC	55.0	12/11/2021
12510	40	Oma	Pollard Drive	Olson Drive	Local	AC	41.0	12/11/2021
12510	50	Oma	Olson Drive	Gilbert Street	Local	AC	41.9	12/11/2021
12520	10	Oma	Larkin Drive	Barclay Drive	Local	AC	97.5	12/10/2021
12530	10	Oma	Gardenaire Lane	Biscayne Boulevard	Local	AC	99.9	12/10/2021
12540	10	Ontario	Imperial Avenue	Trask Avenue	Local	AC	56.1	1/5/2022
12550	10	Onyx	Santa Catalina Avenue	Santa Rita Avenue	Local	AC	97.0	1/8/2022
12550	20	Onyx	Santa Rita Avenue	Chapman Avenue	Local	AC	97.5	1/8/2022
12560	10	Onyx	Dead End	Belgrave Avenue	Local	AC	92.5	1/8/2022
12570	10	Ora	Ora Street	Roger Drive	Local	AC	67.6	12/6/2021
12570	20	Ora	Roger Drive	Ora Drive	Local	AC	62.2	12/6/2021
12570	30	Ora	Ora Drive	Fredrick Drive	Local	AC	64.0	12/6/2021
12580	10	Ora	Ora Drive	Fredrick Drive	Local	AC	45.7	12/6/2021
12580	20	Ora	Fredrick Drive	Jerry Lane	Local	AC	61.0	12/6/2021
12670	10	Orchid	Faye Avenue	Dead End	Local	AC	87.9	12/8/2021
12680	10	Ord	S Waverly Dr	S Atlanta St	Local	AC	90.8	12/4/2021
12690	10	Orrey	Deanann Place	Bowen Street	Local	AC	75.8	12/19/2021
12700	10	Otis	Dead End	Otis Avenue	Local	AC	88.3	12/5/2021
12700	20	Otis	Sungrove Street	Fallingleaf Street	Local	AC	61.0	12/5/2021
12700	30	Otis	Fallingleaf Street	Firebrand Street	Local	AC	62.3	12/5/2021
12700	40	Otis	Firebrand Street	Haster Street	Local	AC	63.8	12/5/2021
12710	10	Overman	Fulmer Drive	Rugh Street	Local	AC	74.6	12/8/2021
12710	20	Overman	Rugh Street	Mount Drive	Local	AC	71.9	12/8/2021
12720	10	Owen	Ludlow Avenue	Richmond Avenue	Local	AC	91.9	1/8/2022
12730	10	Owen	Cerulean Avenue	Stanford Avenue	Local	AC	84.8	1/8/2022
12730	20	Owen	Stanford Avenue	Acacia Avenue	Local	AC	62.8	1/8/2022
12730	30	Owen	Acacia Avenue	Anthony Avenue	Local	AC	54.7	1/8/2022
12740	10	Pala	Dead End	Acacia Avenue	Local	AC	78.6	1/8/2022
12750	10	Paladium	Nutwood Street	Dead End	Local	AC	78.1	12/8/2021
12760	10	Paladium	Dead End	Shady Acre Street	Local	AC	77.1	12/10/2021
12780	10	Palm	Garden Grove Boulevard	Granite Place	Local	AC	92.1	12/3/2021
12780	20	Palm	Granite Place	Quartz Place	Local	AC	94.8	12/3/2021
12780	30	Palm	Quartz Place	Marble Place	Local	AC	91.9	12/3/2021
12780	40	Palm	Marble Place	Flint Place	Local	AC	95.7	12/3/2021
12780	50	Palm	Flint Street	Flagstone Place	Local	AC	98.5	12/3/2021
12780	60	Palm	Flagstone Place	Dead End	Local	AC	85.5	12/3/2021
12790	10	Palm	Dead End	Ranchero Avenue	Local	AC	67.4	12/11/2021

Local - Appendix B				Street Inventory - Current Condition				City of Garden Grove, CA
		Section Limits						
StreetID	Section ID	Street Name	Begin Street	End Street	Class	Surface Type	Current PCI	Last PCI Update
12800	10	Palm St	Garden Grove Blvd	Palm St	Local	AC	80.1	12/3/2021
12810	10	Palma Vista	Steele Street	Euclid Street	Local	AC	47.8	12/4/2021
12820	10	Palma Vista	Fostoria Street	Lida Lane	Local	AC	27.3	12/4/2021
12820	20	Palma Vista	Lida Lane	Lindaloa Lane	Local	AC	27.5	12/4/2021
12820	30	Palma Vista	Lindaloa Lane	Loara Street	Local	AC	36.7	12/4/2021
12830	10	Palmwood	Katella	Tibbs Circle	Local	AC	75.4	12/8/2021
12840	10	Palmwood	Tibbs Circle	Alderson Avenue	Local	AC	61.6	12/8/2021
12840	20	Palmwood	Alderson Avenue	Dewey Drive	Local	AC	79.5	12/8/2021
12840	30	Palmwood	Dewey Drive	Parliament Avenue	Local	AC	84.7	12/8/2021
12840	40	Palmwood	Parliament Avenue	Perrin Drive	Local	AC	86.4	12/8/2021
12840	50	Palmwood	Perrin Drive	Orangewood Avenue	Local	AC	62.7	12/8/2021
12850	10	Palmwood	Orangewood Avenue	Geraldine Road	Local	AC	35.0	12/8/2021
12850	20	Palmwood	Geraldine Road	La Dona Road	Local	AC	35.8	12/8/2021
12850	30	Palmwood	La Dona Drive	Patricia Drive	Local	AC	29.6	12/8/2021
12850	40	Palmwood	Patricia Drive	Vegas Way	Local	AC	69.1	12/8/2021
12850	50	Palmwood	Vegas Way	Dead End	Local	AC	98.2	12/8/2021
12860	10	Palmyra	Dead End	Euclid Street	Local	AC	43.8	12/6/2021
12870	10	Paloma Ave	Nelson Street	Westlake Street	Local	AC	94.5	1/5/2022
12870	20	Paloma Ave	Westlake Street	Taft Street	Local	AC	86.0	1/5/2022
12880	10	Paloma Ave	Euclid Street	Ramona Drive	Local	AC	81.5	12/6/2021
12880	20	Paloma Ave	Ramona Drive	Oakwood Street	Local	AC	47.0	12/6/2021
12880	30	Paloma Ave	Oakwood Street	Barnett Way	Local	AC	66.5	12/6/2021
12880	40	Paloma Ave	Barnett Way	Sandra Place	Local	AC	33.5	12/6/2021
12880	50	Paloma Ave	Sandra Place	Nina Place	Local	AC	60.2	12/6/2021
12880	60	Paloma Ave	Nina Palce	Safford Street	Local	AC	81.1	12/6/2021
12880	70	Paloma Ave	Safford Street	Newell Street	Local	AC	82.2	12/6/2021
12880	80	Paloma Ave	Newell Street	Newhope Street	Local	AC	41.6	12/6/2021
12890	10	Paloma Ave	Newhope Street	Rockinghorse Road	Local	AC	59.9	12/6/2021
12900	10	Palomar	Killarney Avenue	Stanford Avenue	Local	AC	97.3	1/8/2022
12910	10	Palomar	Acacia Avenue	Anthony Avenue	Local	AC	100.0	1/8/2022
12920	10	Par	Dead End	Morrie Lane	Local	AC	40.5	12/11/2021
12930	10	Park	Bartlett Street	Vera Street	Local	AC	86.6	1/8/2022
12930	20	Park	Vera Street	Helene Street	Local	AC	62.7	1/8/2022
12930	30	Park	Helene Street	Tunstall Street	Local	AC	86.5	1/8/2022
12940	10	Park	Poplar Street	Sylvan Street	Local	AC	55.8	1/8/2022
12950	10	Park	Canter Street	Sutter Street	Local	AC	98.6	1/8/2022
12960	10	Park	Wild Goose Street	Dumont Street	Local	AC	98.8	1/8/2022
12970	10	Park	Western Avenue	Alley	Local	AC	32.5	12/5/2021

		Section Limits						
StreetID	Section ID	Street Name	Begin Street	End Street	Class	Surface Type	Current PCI	Last PCI Update
12980	10	Park	Chapman Avenue	Sheridan Lane	Local	AC	76.0	12/10/2021
12980	20	Park	Sheridan Lane	Sheridan Lane	Local	AC	50.2	12/10/2021
12990	10	Park	Geraldine Road	Dead End	Local	AC	82.1	12/11/2021
13000	10	Park	Dead End	Orangewood Avenue	Local	AC	79.3	12/8/2021
13010	10	Park	Flower Street	Nutwood Street	Local	AC	47.2	12/8/2021
13020	10	Parliament	Brookhurst Street	Lockhaven Way	Local	AC	75.9	12/8/2021
13020	20	Parliament	Lockhaven Way	Flynn Lane	Local	AC	89.7	12/8/2021
13020	30	Parliament	Flynn Lane	Garden Drive	Local	AC	86.6	12/8/2021
13020	40	Parliament	Garden Drive	Songish Street	Local	AC	78.3	12/8/2021
13020	50	Parliament	Songish Street	Stratford Way	Local	AC	92.2	12/8/2021
13020	60	Parliament	Stratford Way	Dallas Drive	Local	AC	88.0	12/8/2021
13020	70	Parliament	Dallas Drive	Ivanhoe Street	Local	AC	85.7	12/8/2021
13020	80	Parliament	Ivanhoe Street	Palmwood Drive	Local	AC	72.6	12/8/2021
13020	90	Parliament	Palmwood Drive	Fulmer Drive	Local	AC	86.3	12/8/2021
13020	100	Parliament	Fulmer Drive	Rugh Street	Local	AC	88.8	12/8/2021
13020	110	Parliament	Rugh Street	Mount Drive	Local	AC	85.3	12/8/2021
13020	120	Parliament	Mount Drive	Clarissa Street	Local	AC	89.3	12/8/2021
13020	130	Parliament	Clarissa Street	Dead End	Local	AC	84.5	12/8/2021
13030	10	Parsons	Westminster Avenue	City Limits	Local	AC	84.1	12/6/2021
13030	20	Parsons	City Limits	City Limits	Local	AC	87.3	12/6/2021
13040	10	Partridge	Garden Grove Boulevard	Dead End	Local	AC	73.1	12/6/2021
13050	10	Partridge	Dead End	Gloria Street	Local	AC	56.2	12/16/2021
13060	10	Partridge	Pearce Street	Ranchero Way	Local	AC	61.6	12/11/2021
13070	10	Partridge	Dead End	Cardinal Avenue	Local	AC	76.3	12/16/2021
13080	10	Patricia	Morrie Lane	Faye Avenue	Local	AC	40.9	12/8/2021
13090	10	Patricia	Faye Avenue	Faye Avenue	Local	AC	30.9	12/8/2021
13090	20	Patricia	Faye Avenue	Stephanie Lane	Local	AC	35.7	12/8/2021
13090	30	Patricia	Stephanie Lane	Palmwood Drive	Local	AC	32.2	12/8/2021
13090	40	Patricia	Palmwood Drive	Gary Street	Local	AC	39.1	12/8/2021
13100	10	Patricia	Gary Street	Easy Way	Local	AC	50.3	12/8/2021
13100	20	Patricia	Easy Way	Old Fashion Way	Local	AC	49.8	12/8/2021
13100	30	Patricia	Old Fashion Way	Medina Drive	Local	AC	57.2	12/8/2021
13110	10	Patricia	Dino Place	Cornwall Street	Local	AC	83.8	12/8/2021
13110	20	Patricia	Cornwall Street	Acorn Street	Local	AC	60.2	12/8/2021
13110	30	Patricia	Acorn Street	Euclid Street	Local	AC	65.5	12/8/2021
13120	10	Patterson	Knott Street	Markon Drive	Local	AC	13.3	12/17/2021
13120	20	Patterson	Markon Drive	Monarch Street	Local	AC	11.8	12/17/2021
13130	10	Peacock	Skylark Boulevard	Dead End	Local	AC	82.4	12/11/2021

		Section Limits						
StreetID	Section ID	Street Name	Begin Street	End Street	Class	Surface Type	Current PCI	Last PCI Update
13140	10	Peacock	Blanche Avenue	Bixby Avenue	Local	AC	26.0	12/10/2021
13150	10	Pearce	Dead End	Rainbow Street	Local	AC	70.1	12/6/2021
13150	20	Pearce	Rainbow Street	Dead End	Local	AC	82.1	12/6/2021
13160	10	Pearce	Blackbird Street	Clinton Street	Local	AC	62.8	12/11/2021
13160	20	Pearce	Clinton Street	Redbird Street	Local	AC	59.1	12/11/2021
13160	30	Pearce	Redbird Street	Partridge Street	Local	AC	58.1	12/11/2021
13170	10	Pearce	Roxey Drive	Buena Way	Local	AC	44.9	12/11/2021
13180	10	Pearce	Lilly Street	Ranchero Place	Local	AC	81.4	12/16/2021
13180	20	Pearce	Ranchero Place	Stephens Avenue	Local	AC	80.9	12/16/2021
13190	10	Pearl	Joy Street	Nelson Street	Local	AC	99.0	12/10/2021
13200	10	Pentagon	Dead End	Dudman Drive	Local	AC	88.9	12/13/2021
13200	20	Pentagon	Dudman Drive	Lampson Avenue	Local	AC	89.1	12/13/2021
13210	10	Percheron	Rockinghorse Road	Dapplegrey Road	Local	AC	81.1	12/6/2021
13210	20	Percheron	Dapplegrey Road	Roan Road	Local	AC	76.8	12/6/2021
13220	10	Perrin	Palmwood Drive	Tobie Street	Local	AC	85.6	12/8/2021
13220	20	Perrin	Tobie Street	Tacoma Street	Local	AC	83.4	12/8/2021
13220	30	Perrin	Tacoma Street	Baggett Street	Local	AC	81.0	12/8/2021
13220	40	Perrin	Baggett Street	Dolan Street	Local	AC	87.0	12/8/2021
13230	10	Persimmons	Lampson Avenue	Dead End	Local	AC	79.9	12/3/2021
13240	10	Phyllis	Anabel Avenue	Dead End	Local	AC	92.8	12/16/2021
13250	10	Pickett	Chase Street	Topaz Street	Local	AC	89.0	1/8/2022
13260	10	Pickett	Amethyst Street	Taylor Circle	Local	AC	74.2	1/8/2022
13260	20	Pickett	Taylor Circle	Poplar Street	Local	AC	62.9	1/8/2022
13270	10	Pickett	Dead End	Barker Street	Local	AC	95.9	1/8/2022
13270	20	Pickett	Barker Street	Lamplighter Street	Local	AC	88.1	1/8/2022
13280	10	Pickett	George Street	Glen Street	Local	AC	72.7	12/3/2021
13290	10	Pine	Jerry Lane	Lampson Avenue	Local	AC	73.1	12/6/2021
13300	10	Pine	Lampson Avenue	College Avenue	Local	AC	72.3	12/6/2021
13300	20	Pine	College Avenue	Dead End	Local	AC	45.4	12/6/2021
13310	10	Pinto	Mustang	Drive	Local	AC	57.3	12/6/2021
13320	10	Pleasant	Beverly Lane	Lampson Avenue	Local	AC	66.4	12/10/2021
13330	10	Pleasant	Lampson Avenue	Lenore Drive	Local	AC	56.7	12/10/2021
13330	20	Pleasant	Lenore Drive	Halekulani Drive	Local	AC	63.1	12/10/2021
13330	30	Pleasant	Halekulani Drive	Lanakila Lane	Local	AC	71.7	12/10/2021
13340	10	Pleasant	Walnut Street	McKeen Street	Local	AC	84.6	1/5/2022
13350	10	Pleasant	Dead End	Morningside Drive	Local	AC	88.4	12/16/2021
13360	10	Pleasant	Jennrich Avenue	Kern Avenue	Local	AC	76.3	12/19/2021
13370	10	Pleasant	Hazard Avenue	Rhonda Street	Local	AC	99.0	12/19/2021

		Section Limits						
StreetID	Section ID	Street Name	Begin Street	End Street	Class	Surface Type	Current PCI	Last PCI Update
13380	10	Poindexter	Medina Drive	Steele Drive	Local	AC	80.9	12/8/2021
13380	20	Poindexter	Steele Drive	Dino Place	Local	AC	83.1	12/8/2021
13380	30	Poindexter	Dino Place	Acorn Street	Local	AC	72.9	12/8/2021
13390	10	Pollard	Oma Place	Dead End	Local	AC	56.0	12/12/2021
13400	10	Poplar	Pickett Avenue	Lampson Avenue	Local	AC	90.2	1/8/2022
13410	10	Poplar	Cerulean Avenue	Stanford Avenue	Local	AC	35.0	1/8/2022
13410	20	Poplar	Stanford Avenue	Park Avenue	Local	AC	28.1	1/8/2022
13410	30	Poplar	Park Avenue	Acacia Avenue	Local	AC	26.8	1/8/2022
13420	10	Poppy	Walnut Avenue	Dead End	Local	AC	54.9	12/6/2021
13430	10	Portia	Dead End	Marchand Avenue	Local	AC	25.1	12/11/2021
13440	10	Pratt	Roxbury Road	Comstock Road	Local	AC	58.8	12/3/2021
13440	20	Pratt	Comstock Road	Rexford Road	Local	AC	62.5	12/3/2021
13450	10	Presido	Waverly Drive	Dead End	Local	AC	77.7	12/4/2021
13460	10	Purcell	Geraldine Road	Hill Road	Local	AC	60.8	12/8/2021
13470	10	Purdy	Trask Avenue	Enloe Avenue	Local	AC	48.2	1/6/2022
13470	20	Purdy	Enloe Avenue	Mays Avenue	Local	AC	76.3	1/6/2022
13480	10	Purdy	Lariat Avenue	Hewitt Lane	Local	AC	59.8	1/6/2022
13480	20	Purdy	Hewitt Lane	Garo Lane	Local	AC	44.6	1/6/2022
13480	30	Purdy	Garo Circle	Lomay Avenue	Local	AC	43.5	1/6/2022
13490	10	Puryear	Wilken Way	Dead End	Local	AC	80.7	12/4/2021
13500	10	Puryear	Dead End	Reva Drive	Local	AC	81.3	12/4/2021
13500	20	Puryear	Reva Drive	Dead End	Local	AC	81.2	12/4/2021
13510	10	Puryear	Chapman Avenue	Jentges Avenue	Local	AC	49.3	12/3/2021
13520	10	Pyle	Cork Street	Dead End	Local	AC	98.7	1/5/2022
13530	10	Quail	Skylark Boulevard	Dead end	Local	AC	74.0	12/11/2021
13540	10	Quartz	Rainbow Street	Dead End	Local	AC	62.1	12/6/2021
13550	10	Quartz	Plam Street	Dead End	Local	AC	69.9	12/3/2021
13560	10	Quatro	Harbor Boulevard	Figueroa Street	Local	AC	89.3	12/16/2021
13560	20	Quatro	Figueroa Street	Bewley Street	Local	AC	80.7	12/16/2021
13560	30	Quatro	Bewley Street	Gunther Street	Local	AC	76.6	12/16/2021
13560	40	Quatro	Gunther Street	Jackson Street	Local	AC	84.8	12/16/2021
13570	10	Rainbow	Garden Grove Boulevard	Granite Circle	Local	AC	94.9	12/6/2021
13570	20	Rainbow	Granite Circle	Quartz Circle	Local	AC	93.6	12/6/2021
13570	30	Rainbow	Quartz Circle	Marble Circle	Local	AC	93.3	12/6/2021
13570	40	Rainbow	Marble Circle	Flint Circle	Local	AC	96.9	12/6/2021
13570	50	Rainbow	Flint Circle	Flagstone Avenue	Local	AC	86.8	12/6/2021
13570	60	Rainbow	Flagstone Avenue	Pearce Avenue	Local	AC	88.0	12/6/2021
13580	10	Rainier	Dead End	Gamble Avenue	Local	AC	97.5	12/10/2021

		Section Limits						
StreetID	Section ID	Street Name	Begin Street	End Street	Class	Surface Type	Current PCI	Last PCI Update
13590	10	Rainier	Dead End	Dewey Drive	Local	AC	99.9	12/10/2021
13600	10	Rainier	Dead End	Joyzelle Drive	Local	AC	99.6	12/10/2021
13610	10	Rainier	Dead End	Orangewood Avenue	Local	AC	98.2	12/10/2021
13620	10	Ramona Drive	Paloma Avenue	Ramona Place	Local	AC	92.7	12/6/2021
13630	10	Ramona Place	Faye Avenue	Stephanie Lane	Local	AC	57.3	12/8/2021
13640	10	Ramona Place	Dead End	Ramona Drive	Local	AC	92.5	12/6/2021
13650	10	Ranchero	Leda Lane	Palm Street	Local	AC	69.4	12/11/2021
13650	20	Ranchero	Palm Street	Laurel Street	Local	AC	67.4	12/11/2021
13660	10	Ranchero	Dead End	Clinton	Local	AC	62.3	12/11/2021
13660	20	Ranchero	Clinton Street	Redbird Street	Local	AC	52.9	12/11/2021
13660	30	Ranchero	Redbird Street	Partridge Street	Local	AC	65.4	12/11/2021
13670	10	Ranchero	Roxey Drive	Buena Way	Local	AC	46.0	12/11/2021
13680	10	Ranchero	Ranchero Way	Trask Avenue	Local	AC	67.4	12/16/2021
13680	20	Ranchero	Ranchero Place	Fairview Street	Local	AC	64.6	12/16/2021
13690	10	Ranchero	Gloria Street	Pearce Street	Local	AC	72.0	12/16/2021
13690	20	Ranchero	Downie Place	Gloria Street	Local	AC	68.8	12/16/2021
13690	30	Ranchero	Dead End	Downie Place	Local	AC	63.4	12/16/2021
13700	10	Ranney	Dead End	Bowen Street	Local	AC	47.9	1/5/2022
13700	20	Ranney	Bowen Street	Merello Street	Local	AC	80.0	1/5/2022
13700	30	Ranney	Merello Street	RD Border	Local	AC	74.7	1/5/2022
13700	40	Ranney	RD Border	Ward Street	Local	AC	70.1	1/5/2022
13710	10	Ranney	Fernwood Drive	Dead End	Local	AC	80.6	1/5/2022
13720	10	Raymond	Dead End	Adams Street	Local	AC	34.0	1/8/2022
13730	10	Rea	Adeline Avenue	Dead End	Local	AC	78.5	12/10/2021
13740	10	Reading	Bushard Street	Erin Road	Local	AC	25.3	1/5/2022
13750	10	Reading	Donegal Drive	Kerry Street	Local	AC	48.0	1/5/2022
13750	20	Reading	Kerry Street	Forsyth Lane	Local	AC	12.4	1/5/2022
13750	30	Reading	Forsyth Lane	Brookhurst Street	Local	AC	22.8	1/5/2022
13760	10	Redbird	Pearce Street	Ranchero Way	Local	AC	65.4	12/11/2021
13770	10	Redbird	Dead End	Cardinal Avenue	Local	AC	78.7	12/16/2021
13780	10	Reeve	Dead End	Melric Avenue	Local	AC	75.5	12/19/2021
13790	10	Reeve	Tampion Avenue	Dead End	Local	AC	83.5	12/19/2021
13800	10	Reeve	Dead End	Kedge Avenue	Local	AC	98.7	12/16/2021
13810	10	Regina	Della Lane	Dead End	Local	AC	81.6	12/8/2021
13820	10	Reva	Waverly Drive	9th Street	Local	AC	57.3	12/4/2021
13830	10	Reva	9th Street	Gail Lane	Local	AC	87.6	12/4/2021
13830	20	Reva	Gail Lane	Jennifer Lane	Local	AC	89.3	12/4/2021
13830	30	Reva	Jennifer Lane	Jacalene Lane	Local	AC	97.0	12/4/2021

		Section Limits						
StreetID	Section ID	Street Name	Begin Street	End Street	Class	Surface Type	Current PCI	Last PCI Update
13840	10	Reva	West Street	Timmy Lane	Local	AC	40.0	12/4/2021
13840	20	Reva	Timmy Lane	Debbie Lane	Local	AC	26.1	12/4/2021
13840	30	Reva	Debbie Lane	Puryear Lane	Local	AC	33.5	12/4/2021
13840	40	Reva	Puryear Lane	Holyoak Lane	Local	AC	68.0	12/4/2021
13850	10	Rexford	Strathmore Drive	Pratt Street	Local	AC	63.5	12/3/2021
13850	20	Rexford	Pratt Street	Dead End	Local	AC	77.2	12/3/2021
13860	10	Rhonda	Sail Street	Pleasant Street	Local	AC	99.4	12/19/2021
13870	10	Riata	Mallard Avenue	Mays Avenue	Local	AC	67.6	1/6/2022
13870	20	Riata	Mays Avenue	Lariat Avenue	Local	AC	26.9	1/6/2022
13870	30	Riata	Lariat Avenue	Lomay Avenue	Local	AC	21.6	1/6/2022
13880	10	Richmond	Manley Street	Casper Street	Local	AC	52.8	1/8/2022
13880	20	Richmond	Casper Street	Blackmer Street	Local	AC	31.9	1/8/2022
13880	30	Richmond	Blackmer Street	Winton Street	Local	AC	82.4	1/8/2022
13880	40	Richmond	Winton Street	Saint Mark Street	Local	AC	77.3	1/8/2022
13880	50	Richmond	Saint Mark Street	Bailey Street	Local	AC	80.6	1/8/2022
13890	10	Richmond	Chase St	Owen St	Local	AC	76.1	1/8/2022
13890	20	Richmond	Owen Street	Topaz Street	Local	AC	85.7	1/8/2022
13900	10	Ricky	Jacalene Lane	West Street	Local	AC	84.3	12/4/2021
13910	10	Ridgley	Dead End	Flower Street	Local	AC	80.4	12/19/2021
13920	10	Roads End	Dead End	Harmony Place	Local	AC	36.2	12/8/2021
13930	10	Roan	Percheron Road	Mustang Drive	Local	AC	49.5	12/6/2021
13930	20	Roan	Mustang Drive	Banner Drive	Local	AC	60.9	12/6/2021
13940	10	Robert	Dead End	Orangewood Avenue	Local	AC	91.5	12/4/2021
13950	10	Robert	Orangewood Avenue	Daniel Avenue	Local	AC	89.4	12/4/2021
13950	20	Robert	Daniel Avenue	Samuel Drive	Local	AC	74.8	12/4/2021
13950	30	Robert	Samuel Drive	Donna Lane	Local	AC	69.0	12/4/2021
13950	40	Robert	Donna Lane	Candy Lane	Local	AC	60.1	12/4/2021
13950	50	Robert	Candy Lane	Chapman Avenue	Local	AC	48.9	12/6/2021
13960	10	Robert	Chapman Avenue	John Avenue	Local	AC	47.2	12/6/2021
13960	20	Robert	John Avenue	Brookshire Avenue	Local	AC	56.9	12/6/2021
13960	30	Robert	Brookshire Avenue	Fredrick Drive	Local	AC	81.1	12/6/2021
13970	10	Roberta	Dead End	Downie Place	Local	AC	79.9	12/16/2021
13980	10	Roberta	Dead End	Trask Avenue	Local	AC	79.2	12/16/2021
13990	10	Roberta	Roberta Cir	Dead End	Local	AC	85.8	12/16/2021
14000	10	Robinet	Dale Street	Louise Street	Local	AC	81.4	1/6/2022
14000	20	Robinet	Louise Street	Adelle Street	Local	AC	81.2	1/6/2022
14010	10	Robyn	Trask Avenue	Dead End	Local	AC	51.3	12/16/2021
14020	10	Rockinghorse	Garden Grove Boulevard	Stuart Drive	Local	AC	34.0	12/6/2021

		Section Limits						
StreetID	Section ID	Street Name	Begin Street	End Street	Class	Surface Type	Current PCI	Last PCI Update
14020	20	Rockinghorse	Stuart Drive	Dead End	Local	AC	14.2	12/6/2021
14030	10	Rockinghorse	Dead End	Percheron Road	Local	AC	91.9	12/6/2021
14030	20	Rockinghorse	Percheron Road	Paloma Avenue	Local	AC	66.8	12/6/2021
14030	30	Rockinghorse	Paloma Avenue	Banner Drive	Local	AC	57.5	12/6/2021
14030	40	Rockinghorse	Banner Drive	Glencove Drive	Local	AC	52.2	12/6/2021
14030	50	Rockinghorse	Glencove Drive	Dead End	Local	AC	74.4	12/6/2021
14040	10	Roger	Chapman Avenue	Ora Drive	Local	AC	64.0	12/6/2021
14050	10	Rosanna	Magnolia Street	Vinevale Street	Local	AC	66.2	12/10/2021
14050	20	Rosanna	Vinevale Street	Motz Street	Local	AC	58.2	12/10/2021
14050	30	Rosanna	Motz Street	Laurianne Lane	Local	AC	40.6	12/10/2021
14060	10	Roselee	Brookhurst Street	McMichael Drive	Local	AC	78.2	12/11/2021
14060	20	Roselee	McMichael Drive	Brownlee Road	Local	AC	60.7	12/11/2021
14060	30	Roselee	Brownlee Road	Dead End	Local	AC	7.8	12/11/2021
14070	10	Rosita	San Juan Place	Westminster Avenue	Local	AC	85.6	12/16/2021
14080	10	Roxbury	Strathmore Drive	Pratt Street	Local	AC	54.4	12/3/2021
14080	20	Roxbury	Pratt Street	Dead End	Local	AC	69.3	12/3/2021
14090	10	Roxey	Dead End	Gloria Street	Local	AC	67.8	12/16/2021
14090	20	Roxey	Gloria Street	Pearce Street	Local	AC	58.3	12/16/2021
14090	30	Roxey	Pearce Street	Bolivar Place	Local	AC	64.0	12/16/2021
14090	40	Roxey	Bolivar Place	Ranchero Way	Local	AC	65.4	12/16/2021
14090	50	Roxey	Ranchero Way	Trask Avenue	Local	AC	67.4	12/16/2021
14100	10	Roxey	Trask Avenue	James Avenue	Local	AC	67.9	12/16/2021
14100	20	Roxey	James Avenue	Cardinal Avenue	Local	AC	68.6	12/16/2021
14100	30	Roxey	Cardinal Avenue	Cardinal Avenue	Local	AC	67.4	12/16/2021
14100	40	Roxey	Cardinal Avenue	Salinaz Drive	Local	AC	73.6	12/16/2021
14100	50	Roxey	Salinaz Drive	Woodbury Road	Local	AC	71.0	12/16/2021
14100	60	Roxey	Woodbury Road	Anabel Avenue	Local	AC	79.3	12/16/2021
14100	70	Roxey	Anabel Avenue	Cynthia Avenue	Local	AC	52.6	12/16/2021
14100	80	Roxey	Cynthia Avenue	Linnell Avenue	Local	AC	67.4	12/16/2021
14100	90	Roxey	Linnell Avenue	Michael Avenue	Local	AC	67.4	12/16/2021
14100	100	Roxey	Michael Avenue	Shady Drive	Local	AC	69.5	12/16/2021
14100	110	Roxey	Shady Drive	Westminster Avenue	Local	AC	72.8	12/16/2021
14110	10	Royal Palm	Gilbert Street	Capri Drive	Local	AC	95.9	12/12/2021
14110	20	Royal Palm	Capri Drive	Ellery Drive	Local	AC	97.8	12/12/2021
14110	30	Royal Palm	Ellery Drive	Bart Drive	Local	AC	64.3	12/12/2021
14110	40	Royal Palm	Bart Drive	Caroleen Lane	Local	AC	75.1	12/12/2021
14110	50	Royal Palm	Caroleen Lane	Leonhardt Circle	Local	AC	92.1	12/12/2021
14110	60	Royal Palm	Leonhardt Circle	Brookhurst Street	Local	AC	83.5	12/12/2021

Local - Appendix B			Street Inventory - Current Condition				City of Garden Grove, CA	
			Section Limits					
StreetID	Section ID	Street Name	Begin Street	End Street	Class	Surface Type	Current PCI	Last PCI Update
14120	10	Rugh	Alderson Avenue	Overman Drive	Local	AC	92.1	12/8/2021
14120	20	Rugh	Overman Drive	Parliament Avenue	Local	AC	83.1	12/8/2021
14130	10	Rush	Dead End	La Grand Avenue	Local	AC	82.1	12/12/2021
14140	10	Russell	La Vaughn Drive	Earle Drive	Local	AC	98.7	1/6/2022
14150	10	Russell	Shapell Street	Dead end	Local	AC	38.0	12/10/2021
14160	10	Russell	Erin Road	Donegal Drive	Local	AC	76.9	1/5/2022
14160	20	Russell	Donegal Drive	Kerry Street	Local	AC	87.8	1/5/2022
14160	30	Russell	Kerry Street	Dakota	Local	AC	90.7	1/5/2022
14160	40	Russell	Dakota	Verde Street	Local	AC	85.2	1/5/2022
14160	50	Russell	Verde Street	Brookhurst Street	Local	AC	89.9	1/5/2022
14170	10	Russell	Brookhurst Street	Flower Street	Local	AC	92.4	1/5/2022
14170	20	Russell	Flower Street	Hope Street	Local	AC	92.7	1/5/2022
14170	30	Russell	Hope Street	Deanann Place	Local	AC	91.4	1/5/2022
14180	10	Russell	Cypress Street	Dead End	Local	AC	95.3	1/5/2022
14190	10	Russell	Dead End	Clinton Street	Local	AC	61.9	12/11/2021
14200	10	Sabre	Donegal Drive	Cork Street	Local	AC	98.7	1/5/2022
14200	20	Sabre	Cork Street	City Limits	Local	AC	100.0	1/5/2022
14210	10	Safford	Lampson Avenue	Chester Avenue	Local	AC	33.5	12/3/2021
14220	10	Safford	Stanford Avenue	Safford Street West	Local	AC	90.0	12/10/2021
14220	20	Safford	Safford Street West	Safford Street East	Local	AC	88.5	12/10/2021
14230	10	Safford	Safford Street East	Safford Street West	Local	AC	88.2	12/10/2021
14230	20	Safford	Safford Street West	Safford Street	Local	AC	84.0	12/10/2021
14230	30	Safford	Safford Street	Safford Street East	Local	AC	94.1	12/10/2021
14240	10	Safford	Safford Street West/East	Garden Grove Boulevard	Local	AC	96.6	12/10/2021
14250	10	Safford	Garden Grove Boulevard	Newell Street	Local	AC	71.4	12/6/2021
14250	20	Safford	Newell Street	Paloma Avenue	Local	AC	64.4	12/6/2021
14250	30	Safford	Paloma Avenue	Frances Avenue	Local	AC	55.3	12/6/2021
14250	40	Safford	Frances Avenue	Banner Avenue	Local	AC	74.9	12/6/2021
14250	50	Safford	Banner Avenue	Glencove Drive	Local	AC	73.2	12/6/2021
14260	10	Sail	Dead End	Rhonda Street	Local	AC	97.5	12/19/2021
14260	20	Sail	Rhonda Street	Catalina Street	Local	AC	98.7	12/19/2021
14260	30	Sail	Catalina Street	Amber Circle	Local	AC	89.2	12/19/2021
14260	40	Sail	Amber Circle	Silver Circle	Local	AC	98.9	12/19/2021
14260	50	Sail	Silver Circle	Mast Avenue	Local	AC	97.0	12/19/2021
14270	10	Sail	Dead End	Melric Avenue	Local	AC	58.8	12/19/2021
14280	10	Sail	Kedge Avenue	DS@Sail	Local	AC	93.8	12/16/2021
14290	10	Sail	Kedge Avenue	Beacon Avenue	Local	AC	83.8	12/16/2021
14300	10	Saint Mark	Santa Catalina Avenue	Santa Rita Avenue	Local	AC	68.7	1/8/2022

Local - Appendix B			Street Inventory - Current Condition					City of Garden Grove, CA
		Section Limits						
StreetID	Section ID	Street Name	Begin Street	End Street	Class	Surface Type	Current PCI	Last PCI Update
14300	20	Saint Mark	Santa Rita Avenue	Chapman Avenue	Local	AC	93.6	1/8/2022
14300	30	Saint Mark	Chapman Avenue	Vanguard Avenue	Local	AC	98.7	1/8/2022
14300	40	Saint Mark	Vanguard Avenue	Laurelton Avenue	Local	AC	92.2	1/8/2022
14300	50	Saint Mark	Laurelton Avenue	Belgrave Avenue	Local	AC	43.0	1/8/2022
14310	10	Saint Mark	Huntley Avenue	Ludlow Avenue	Local	AC	90.5	1/8/2022
14320	10	Saint Mark	Richmond Avenue	Lampson Avenue	Local	AC	91.4	1/8/2022
14330	10	Saint Mark	Dead End	Trinette Avenue	Local	AC	87.0	1/8/2022
14330	20	Saint Mark	Trinette Avenue	Cerulean Avenue	Local	AC	94.7	1/8/2022
14330	30	Saint Mark	Cerulean Avenue	Tiffany Avenue	Local	AC	97.9	1/8/2022
14340	10	Salerno	Dead End	Dawn Avenue	Local	AC	88.0	12/3/2021
14340	20	Salerno	Dawn Avenue	Greentree Avenue	Local	AC	91.5	12/3/2021
14340	30	Salerno	Greentree Avenue	Anzio Street	Local	AC	83.4	12/3/2021
14350	10	Salinaz	Lanning Street	Malibu Street	Local	AC	99.5	12/16/2021
14350	20	Salinaz	Malibu Street	Newhope Street	Local	AC	60.8	12/16/2021
14360	10	Salinaz	Newhope Street	Dead End	Local	AC	49.7	12/16/2021
14370	10	Salinaz	Roxey Drive	Dead End	Local	AC	84.7	12/16/2021
14380	10	Salish	Wasco Road	MacDuff Street	Local	AC	41.1	12/12/2021
14380	20	Salish	MacDuff Street	Vicilia Street	Local	AC	45.9	12/12/2021
14390	10	Sally	Lampson Avenue	Emrys Avenue	Local	AC	73.6	12/3/2021
14400	10	Samuel	Gail Lane	Jacalene Lane	Local	AC	82.5	12/6/2021
14410	10	Samuel	Robert Lane	Kathy Lane	Local	AC	63.8	12/6/2021
14410	20	Samuel	Kathy Lane	Morgan Lane	Local	AC	71.2	12/6/2021
14410	30	Samuel	Morgan Lane	West Street	Local	AC	73.0	12/6/2021
14420	10	San Juan	Anita Place	La Bonita Place	Local	AC	95.3	12/16/2021
14420	20	San Juan	La Bonita Place	Rosita Place	Local	AC	81.1	12/16/2021
14430	10	Sandalwood	Dead End	Choisser Road	Local	AC	66.3	12/3/2021
14440	10	Sandalwood	Jetty Street	Dead End	Local	AC	74.1	12/3/2021
14450	10	Sandra Place	Garden Grove Boulevard	Paloma Avenue	Local	AC	59.5	12/6/2021
14450	20	Sandra Place	Paloma Avenue	Dead End	Local	AC	77.6	12/6/2021
14460	10	Santa Barbara	Bartlett Street	Fairchild Street	Local	AC	71.9	1/8/2022
14460	20	Santa Barbara	Fairchild Street	Blackmer Street	Local	AC	80.6	1/8/2022
14470	10	Santa Barbara	Bailey Street	Valley View Street	Local	AC	53.7	1/8/2022
14480	10	Santa Barbara	Valley View Street	Miranda Street	Local	AC	84.6	1/8/2022
14490	10	Santa Barbara	Turquoise Street	Jasper Street	Local	AC	91.5	1/8/2022
14490	20	Santa Barbara	Jasper Street	Amethyst Street	Local	AC	84.7	1/8/2022
14500	10	Santa Barbara	Diamond St	Springdale St	Local	AC	95.8	1/8/2022
14510	10	Santa Barbara	Springdale St	Wutzke St	Local	AC	97.3	1/8/2022
14520	10	Santa Barbara	Carlotta St	Lamplighter St	Local	AC	94.0	1/8/2022

		Section Limits						
StreetID	Section ID	Street Name	Begin Street	End Street	Class	Surface Type	Current PCI	Last PCI Update
14530	10	Santa Catalina	Bartlett Street	Fairchild Street	Local	AC	73.6	1/8/2022
14540	10	Santa Catalina	Blackmer Street	Winton Street	Local	AC	55.7	1/8/2022
14540	20	Santa Catalina	Winton Street	Tunstall Street	Local	AC	72.4	1/8/2022
14540	30	Santa Catalina	Tunstall Street	Saint Mark Street	Local	AC	77.2	1/8/2022
14540	40	Santa Catalina	Saint Mark Street	Valley View Street	Local	AC	56.6	1/8/2022
14550	10	Santa Catalina	Dead End	Miranda Street	Local	AC	89.8	1/8/2022
14560	10	Santa Catalina	Emerald Street	Jasper Street	Local	AC	96.5	1/8/2022
14560	20	Santa Catalina	Jasper Street	Onyx Street	Local	AC	93.7	1/8/2022
14560	30	Santa Catalina	Onyx Street	Diamond Street	Local	AC	94.3	1/8/2022
14560	40	Santa Catalina	Diamond Street	Dead End	Local	AC	93.9	1/8/2022
14570	10	Santa Catalina	Dead End	Wutzke St	Local	AC	94.8	1/8/2022
14570	20	Santa Catalina	Wutzke St	Sarco St	Local	AC	98.7	1/8/2022
14570	30	Santa Catalina	Sarco St	Lamplighter St	Local	AC	98.8	1/8/2022
14570	40	Santa Catalina	Lamplighter St	Scandia St	Local	AC	92.5	1/8/2022
14580	10	Santa Gertrudes	Bartlett Street	Manley Street	Local	AC	87.5	1/8/2022
14580	20	Santa Gertrudes	Manley Street	Fairchild Street	Local	AC	79.3	1/8/2022
14590	10	Santa Monica	Manley Street	Blackmer Street	Local	AC	87.6	1/8/2022
14600	10	Santa Monica	Diamond Street	Dead End	Local	AC	91.4	1/8/2022
14610	10	Santa Monica	Dead End	Wutzke St	Local	AC	95.3	1/8/2022
14620	10	Santa Rita	Manley Street	Fairchild Street	Local	AC	78.0	1/8/2022
14620	20	Santa Rita	Fairchild Street	Blackmer Street	Local	AC	86.5	1/8/2022
14630	10	Santa Rita	Winton Street	Tunstall Street	Local	AC	35.8	12/5/2021
14630	20	Santa Rita	Tunstall Street	Saint Mark Street	Local	AC	38.8	12/5/2021
14640	10	Santa Rita	Emerald Street	Turquoise Street	Local	AC	98.4	1/8/2022
14640	20	Santa Rita	Turquoise Street	Garnet Circle	Local	AC	94.2	1/8/2022
14640	30	Santa Rita	Garnet Cir	Topaz Cir	Local	AC	89.3	1/8/2022
14640	40	Santa Rita	Topaz Circle	Amethyst Street	Local	AC	96.2	1/8/2022
14640	50	Santa Rita	Amethyst Street	Onyx Street	Local	AC	96.5	1/8/2022
14640	60	Santa Rita	Onyx Street	Diamond Street	Local	AC	95.4	1/8/2022
14640	70	Santa Rita	Diamond Street	Springdale Street	Local	AC	93.6	1/8/2022
14650	10	Santa Rita	Wutzee Street	Sprindale Street	Local	AC	92.6	1/8/2022
14660	10	Santa Rita	Wutzke Street	Carlotta Street	Local	AC	93.3	1/8/2022
14660	20	Santa Rita	Carlotta Street	Canter Circle	Local	AC	93.4	1/8/2022
14660	30	Santa Rita	Canter Circle	Weaver Circle	Local	AC	98.3	1/8/2022
14660	40	Santa Rita	Weaver Circle	Lamplighter Street	Local	AC	92.7	1/8/2022
14660	50	Santa Rita	Lamplighter Street	Scandia Street	Local	AC	93.5	1/8/2022
14660	60	Santa Rita	Scandia Street	Wildgoose Street	Local	AC	96.3	1/8/2022
14660	70	Santa Rita	Wildgoose Street	Dead End	Local	AC	91.9	1/8/2022

Local - Appendix B				Street Inventory - Current Condition				City of Garden Grove, CA
		Section Limits						
StreetID	Section ID	Street Name	Begin Street	End Street	Class	Surface Type	Current PCI	Last PCI Update
14670	10	Santa Rita	Western Avenue	Dead End	Local	AC	44.8	1/8/2022
14680	10	Santa Rosalia	Chapman Avenue	Vanguard Circle	Local	AC	27.8	1/8/2022
14690	10	Sapphire	Vanguard Avenue	Laurelton Avenue	Local	AC	90.8	1/8/2022
14690	20	Sapphire	Laurelton Avenue	Belgrave Avenue	Local	AC	93.0	1/8/2022
14700	10	Sarco	Santa Catalina Ave	City Limit	Local	AC	99.0	1/8/2022
14710	10	Scandia	City Border	Santa Catalina Avenue	Local	AC	99.1	1/8/2022
14710	20	Scandia	Santa Catalina Avenue	Santa Rita Avenue	Local	AC	92.4	1/8/2022
14720	10	Scandia	Vanguard Avenue	Amy Avenue	Local	AC	94.6	1/8/2022
14720	20	Scandia	Amy Avenue	Laurelton Avenue	Local	AC	95.0	1/8/2022
14730	10	Scandia	Killarney Avenue	Stanford Avenue	Local	AC	97.4	1/8/2022
14740	10	Schooner	Dead End	Yawl Street	Local	AC	99.0	12/19/2021
14740	20	Schooner	Yawl Street	Dead End	Local	AC	99.9	12/19/2021
14750	10	Schrandt	Leann Drive	Betty Lane	Local	AC	42.0	12/10/2021
14760	10	Seaboard	Dead End	Westminster Avenue	Local	AC	21.4	12/16/2021
14770	10	Seacrest	Geraldine Road	Dead End	Local	AC	66.6	12/11/2021
14790	10	Seacrest	Dead End	Style Drive	Local	AC	73.4	12/11/2021
14790	20	Seacrest	Style Drive	Chapman Avenue	Local	AC	50.2	12/11/2021
14800	10	Seneca	Killarney Avenue	Lenore Avenue	Local	AC	99.3	1/8/2022
14800	20	Seneca	Lenore Avenue	Trinette Avenue	Local	AC	94.2	1/8/2022
14800	30	Seneca	Trinette Avenue	Cerulean Avenue	Local	AC	95.4	1/8/2022
14800	40	Seneca	Cerulean Avenue	Stanford Avenue	Local	AC	98.2	1/8/2022
14810	10	Seneca	Stanford Avenue	Acacia Avenue	Local	AC	91.5	1/8/2022
14810	20	Seneca	Acacia Avenue	Anthony Avenue	Local	AC	100.0	1/8/2022
14820	10	Sennit	Spar Street	Starboard Street	Local	AC	99.9	12/16/2021
14830	10	Shackelford	Dead End	Garden Grove Boulevard	Local	AC	39.5	12/13/2021
14840	10	Shady Acre	Chapman Avenue	Paladium Court	Local	AC	74.3	12/10/2021
14840	20	Shady Acre	Paladium Court	Artcraft Avenue	Local	AC	86.3	12/10/2021
14850	10	Shannon	Dead End	Gilbert Street	Local	AC	74.2	12/12/2021
14860	10	Shannon	Gilbert Street	Capri Drive	Local	AC	88.3	12/12/2021
14860	20	Shannon	Capri Drive	Barclay Drive	Local	AC	82.0	12/12/2021
14870	10	Shapell	Imperial Avenue	Russell Avenue	Local	AC	46.3	1/5/2022
14870	20	Shapell	Russell Avenue	Dakota Avenue	Local	AC	69.1	1/5/2022
14870	30	Shapell	Dakota Avenue	Luders Avenue	Local	AC	68.7	1/5/2022
14870	40	Shapell	Luders Avenue	Souza Avenue	Local	AC	45.6	1/5/2022
14870	50	Shapell	Souza Avenue	Trask Avenue	Local	AC	55.8	1/5/2022
14880	10	Shelley	Magnolia Street	Faun Lane	Local	AC	51.5	12/11/2021
14880	20	Shelley	Faun Lane	Clover Lane	Local	AC	36.3	12/11/2021
14880	30	Shelley	Clover Lane	Ardis Drive	Local	AC	82.2	12/11/2021

		Section Limits						
StreetID	Section ID	Street Name	Begin Street	End Street	Class	Surface Type	Current PCI	Last PCI Update
14890	10	Shelley	Lampson Avenue	Flower Street	Local	AC	30.9	12/8/2021
14890	20	Shelley	Flower Street	Dead End	Local	AC	47.6	12/8/2021
14900	10	Sheppard	Dead End	Gloria Avenue	Local	AC	25.8	12/11/2021
14910	10	Sheridan	Park Lane	Park Lane	Local	AC	56.3	12/10/2021
14920	10	Sherlock	Magnolia Street	Dead End	Local	AC	94.0	1/6/2022
14930	10	Sherlock	Dead End	Corvette Street	Local	AC	45.4	1/6/2022
14940	10	Sherman	Euclid Street	Elmwood Street	Local	AC	42.9	12/6/2021
14940	20	Sherman	Sherman	Crosby Avenue	Local	AC	54.7	12/6/2021
14940	30	Sherman	Crosby Avenue	Oakwood Street	Local	AC	61.7	12/6/2021
14940	40	Sherman	Oakwood Street	Birchwood Street	Local	AC	52.4	12/6/2021
14950	10	Shetland	Strathmore Drive	West Street	Local	AC	82.1	12/3/2021
14960	10	Shirley	Anabel Avenue	Cynthia Avenue	Local	AC	95.9	12/16/2021
14970	10	Shirley	Cynthia Avenue	San Juan Place	Local	AC	99.0	12/16/2021
14980	10	Sidney	Harris Street	Dead End	Local	AC	76.9	12/8/2021
14990	10	Siemon	Garden Grove Boulevard	McEvoy Lane	Local	AC	97.8	12/5/2021
14990	20	Siemon	McEvoy Lane	Marty Lane	Local	AC	73.6	12/5/2021
14990	30	Siemon	Evon Ln	Marty Ln	Local	AC	53.7	12/5/2021
15000	10	Silver	Sail Street	Dead End	Local	AC	97.9	12/19/2021
15010	10	Simmons	Holyoak Lane	Dead End	Local	AC	72.8	12/4/2021
15020	10	Sinclair	Donegal Drive	Dead End	Local	AC	99.5	1/5/2022
15030	10	Sirius	Haster Street	Beaxwood Street	Local	AC	38.4	12/3/2021
15030	20	Sirius	Beaxwood Street	City Border	Local	AC	32.7	12/3/2021
15040	10	Skylark	Dead End	Gilbert Street	Local	AC	81.8	12/11/2021
15050	10	Skylark	Gilbert Street	Peacock Court	Local	AC	75.4	12/11/2021
15060	10	Skylark	Skylark Blvd	Dead End	Local	AC	91.2	12/11/2021
15070	10	Skylark	Skylark Blvd	Dead End	Local	AC	92.0	12/11/2021
15080	10	Skylark	Skylark Blvd	Dead End	Local	AC	93.1	12/11/2021
15090	10	Skylark	Skylark Blvd	Dead End	Local	AC	84.8	12/11/2021
15100	10	Skylark	Peacock Court	Blue Jay Lane	Local	AC	84.1	12/11/2021
15100	20	Skylark	Blue Jay Lane	Grouse Court	Local	AC	81.1	12/11/2021
15100	30	Skylark	Grouse Court	Quail Court	Local	AC	91.1	12/11/2021
15100	40	Skylark	Quail Court	Canary Lane	Local	AC	84.0	12/11/2021
15110	10	Skylark	Flamingo Drive	Brookhurst Street	Local	AC	75.9	12/11/2021
15120	10	Songish	Dead End	Becca Drive	Local	AC	96.3	12/11/2021
15120	20	Songish	Becca Drive	Flanner Avenue	Local	AC	95.1	12/11/2021
15120	30	Songish	Flanner Avenue	Aldgate Avenue	Local	AC	49.6	12/11/2021
15130	10	Songish	Dead End	Parliament Avenue	Local	AC	79.0	12/11/2021
15140	10	Sorrell	Banner Drive	Trask Avenue	Local	AC	67.7	12/6/2021

Local - Appendix B			Street Inventory - Current Condition					City of Garden Grove, CA
		Section Limits						
StreetID	Section ID	Street Name	Begin Street	End Street	Class	Surface Type	Current PCI	Last PCI Update
15150	10	Souza	Shapell Street	Dead end	Local	AC	37.1	12/10/2021
15160	10	Spar	Dead End	Melric Avenue	Local	AC	67.2	12/19/2021
15170	10	Spar	Keelson Avenue	Davit Avenue	Local	AC	70.6	12/19/2021
15180	10	Spar	Kedge Avenue	Beacon avenue	Local	AC	99.6	12/16/2021
15180	20	Spar	Beacon Avenue	Sennit Avenue	Local	AC	99.6	12/16/2021
15180	30	Spar	Sennit Avenue	Ballast Avenue	Local	AC	99.9	12/16/2021
15190	10	Spencer Johnson	Alonzo Cook Street	Adams Street	Local	AC	67.8	1/8/2022
15200	10	Spinnaker	Lampson Avenue	Heather Circle	Local	AC	65.7	12/3/2021
15200	20	Spinnaker	Heather Avenue	Blue Spruce Avenue	Local	AC	79.7	12/3/2021
15200	30	Spinnaker	Blue Spruce Avenue	Dunklee Avenue	Local	AC	63.8	12/3/2021
15210	10	Spring	Cerulean Avenue	Stanford Avenue	Local	AC	50.0	1/8/2022
15210	20	Spring	Stanford Avenue	Anthony Avenue	Local	AC	47.5	1/8/2022
15320	10	Springdale Frontage E	Santa Rita Avenue	Chapman Frontage N	Local	AC	99.2	1/8/2022
15330	10	Springdale Frontage E	Chapman Frontage S	Vanguard Avenue	Local	AC	93.7	1/8/2022
15340	10	Springdale Frontage W	Santa Rita Avenue	Chapman Frontage N	Local	AC	91.6	1/8/2022
15350	10	Springdale Frontage W	Chapman Frontage S	Vanguard Avenue	Local	AC	92.3	1/8/2022
15360	10	Spruce	Lampson Avenue	Cedar Circle	Local	AC	29.2	12/10/2021
15370	10	Stanford	Bartlett Street	Manley Street	Local	AC	76.1	1/8/2022
15370	20	Stanford	Manley Street	Casper Street	Local	AC	56.3	1/8/2022
15370	30	Stanford	Casper Street	Helene Street	Local	AC	92.5	1/8/2022
15370	40	Stanford	Helene Street	Tunstall Street	Local	AC	88.6	1/8/2022
15380	10	Stanford	Olive Street	Spring Street	Local	AC	47.6	1/8/2022
15390	10	Stanford	Longden Street	Owen Street	Local	AC	34.5	1/8/2022
15400	10	Stanford	Topaz Street	Amethyst Street	Local	AC	52.6	1/8/2022
15450	10	Stanford	Magnolia Street	Hazel Avenue	Local	AC	17.9	12/13/2021
15450	20	Stanford	Hazel Avenue	Lucille Avenue	Local	AC	29.9	12/13/2021
15450	30	Stanford	Lucielle Avenue	Leroy Street	Local	AC	19.8	12/13/2021
15460	10	Stanford	Alamitos Way	Valencia Way	Local	AC	67.1	12/10/2021
15460	20	Stanford	Valencia Way	Dead End	Local	AC	90.3	12/10/2021
15510	10	Stanford	Euclid Street	7th Street	Local	AC	74.1	12/10/2021
15510	20	Stanford	7th Street	8th Street	Local	AC	77.6	12/10/2021
15510	30	Stanford	8th Street	9th Street	Local	AC	63.3	12/10/2021
15520	10	Stanford	9th Street	Safford Street East	Local	AC	66.9	12/10/2021
15520	20	Stanford	Safford Street East	Dead End	Local	AC	71.5	12/10/2021
15530	10	Stanford	Dead End	Lemonwood Lane	Local	AC	62.1	12/4/2021
15530	20	Stanford	Lemonwood Lane	Woodland Lane	Local	AC	69.8	12/4/2021
15530	30	Stanford	Woodland Lane	Dead End	Local	AC	71.1	12/4/2021
15540	10	Stanford	Dead End	Merrill Street	Local	AC	62.6	12/3/2021

Local - Appendix B			Street Inventory - Current Condition					City of Garden Grove, CA
		Section Limits						
StreetID	Section ID	Street Name	Begin Street	End Street	Class	Surface Type	Current PCI	Last PCI Update
15540	20	Stanford	Merrill Street	Dungan Lane	Local	AC	26.6	12/3/2021
15540	30	Stanford	Dungan Lane	Buaro Street	Local	AC	39.0	12/3/2021
15550	10	Stanrich	Coleman Place	Dorothy Avenue	Local	AC	99.4	1/5/2022
15560	10	Starboard	Mast Avenue	Stern Avenue	Local	AC	99.9	12/19/2021
15560	20	Starboard	Stern Avenue	Bolsa Avenue	Local	AC	96.7	12/19/2021
15570	10	Starboard	Bolsa Avenue	Henderson Avenue	Local	AC	66.3	12/19/2021
15570	20	Starboard	Henderson Avenue	Melric Avenue	Local	AC	71.3	12/19/2021
15570	30	Starboard	Merlic Avenue	City Limits	Local	AC	75.8	12/19/2021
15580	10	Starboard	Beacon Avenue	Sennit Avenue	Local	AC	97.2	12/16/2021
15580	20	Starboard	Sennit Avenue	Ballast Avenue	Local	AC	99.7	12/16/2021
15580	30	Starboard	Ballast Avenue	Anchor Avenue	Local	AC	96.3	12/16/2021
15590	10	Steele	Palma Vista Avenue	Dead End	Local	AC	78.4	12/4/2021
15600	10	Steele	La Dona Drive	Vickers Drive	Local	AC	56.7	12/10/2021
15600	20	Steele	Vickers Drive	Poindexter Avenue	Local	AC	61.0	12/10/2021
15600	30	Steele	Poindexter Avenue	Steele Way	Local	AC	41.2	12/10/2021
15600	40	Steele	Steele Drive	Dead End	Local	AC	45.4	12/8/2021
15610	10	Steele	Medina Drive	Steele Way	Local	AC	62.7	12/10/2021
15620	10	Stengel	16th Street	Morningside Drive	Local	AC	83.1	12/16/2021
15630	10	Stephanie	Geraldine Road	Patricia Drive	Local	AC	48.4	12/8/2021
15640	10	Stephanie	Doris Avenue	Ramona Way	Local	AC	65.2	12/8/2021
15650	10	Stephens	Downie Place	Pearce Street	Local	AC	65.9	12/16/2021
15660	10	Stern	Ward Street	Yawl Street	Local	AC	99.9	12/19/2021
15660	20	Stern	Yawl Street	Starboard Street	Local	AC	98.4	12/19/2021
15670	10	Stimson	Beck Avenue	Hoggan Avenue	Local	AC	45.9	12/3/2021
15680	10	Stone Haven	Dead End	Gilbert Street	Local	AC	62.7	12/10/2021
15690	10	Stratford	Katella Avenue	Aldgate Avenue	Local	AC	66.4	12/11/2021
15690	20	Stratford	Aldgate Avenue	Dewey Drive	Local	AC	84.3	12/11/2021
15690	30	Stratford	Dewey Drive	Brookside Drive	Local	AC	82.7	12/11/2021
15690	40	Stratford	Brookside Drive	Brookside Drive	Local	AC	46.1	12/11/2021
15690	50	Stratford	Brookside Drive	Parliament Avenue	Local	AC	55.1	12/11/2021
15700	10	Strathmore	Fredrick Drive	Shetland Road	Local	AC	40.7	12/3/2021
15700	20	Strathmore	Shetland Road	Roxbury Road	Local	AC	29.4	12/3/2021
15700	30	Strathmore	Roxbury Road	Comstock Road	Local	AC	40.5	12/3/2021
15700	40	Strathmore	Comstock Road	Beta Avenue	Local	AC	34.7	12/3/2021
15700	50	Strathmore	Beta Avenue	Rexford Road	Local	AC	34.3	12/3/2021
15700	60	Strathmore	Rexford Road	Lampson Avenue	Local	AC	25.5	12/3/2021
15710	10	Strathmore	Lampson Avenue	Dorada Avenue	Local	AC	53.7	12/3/2021
15720	10	Stuart	Newhope Street	Lemonwood Lane	Local	AC	65.1	12/6/2021

Local - Appendix B			Street Inventory - Current Condition				City of Garden Grove, CA	
		Section Limits						
StreetID	Section ID	Street Name	Begin Street	End Street	Class	Surface Type	Current PCI	Last PCI Update
15720	20	Stuart	Lemonwood Lane	Rockinghorse Road	Local	AC	71.3	12/6/2021
15720	30	Stuart	Rockinghorse Road	Dead End	Local	AC	64.2	12/6/2021
15730	10	Style	Seacrest Drive	Morrie Lane	Local	AC	67.5	12/11/2021
15740	10	Sumo	Dead End	Kathy Lane	Local	AC	70.5	12/3/2021
15750	10	Sungrove	Otis Avenue	Estock Drive	Local	AC	80.0	12/5/2021
15750	20	Sungrove	Estock Drive	Twintree Lane	Local	AC	79.3	12/5/2021
15760	10	Sungrove	Willowood Avenue	Lampson Avenue	Local	AC	58.2	12/3/2021
15770	10	Sungrove	Lampson Avenue	Dead End	Local	AC	29.3	12/3/2021
15780	10	Sungrove	Aspenwood Lane	El Rey Place	Local	AC	73.6	12/3/2021
15780	20	Sungrove	El Rey Place	Garden Grove Boulevard	Local	AC	57.2	12/3/2021
15790	10	Sunnyvale	Jefferson Street	Trask Avenue	Local	AC	92.3	12/11/2021
15800	10	Sunswept	Clinton Street	Buena Street	Local	AC	37.8	12/11/2021
15810	10	Susan Cir	Susan Ln	Dead End	Local	AC	52.0	12/10/2021
15820	10	Susan Ln	Lenore Drive	Stanford Avenue	Local	AC	52.9	12/10/2021
15830	10	Sutherland	Bushard Street	Dead End	Local	AC	38.3	1/5/2022
15840	10	Sutherland	Cork Street	Kerry Street	Local	AC	43.5	1/5/2022
15850	10	Sutter	Stanford Avenue	Park Avenue	Local	AC	98.2	1/8/2022
15850	20	Sutter	Park Avenue	Marietta Avenue	Local	AC	96.8	1/8/2022
15860	10	Swallow	Capri Drive	Barclay Drive	Local	AC	89.9	12/12/2021
15880	10	Sweetbriar	Laux Avenue	Blue Spruce Avenue	Local	AC	68.5	12/3/2021
15890	10	Sylvan	Trinette Avenue	Cerulean Avenue	Local	AC	82.7	1/8/2022
15900	10	Sylvan	Park Avenue	Acacia Avenue	Local	AC	37.1	1/8/2022
15900	20	Sylvan	Acacia Avenue	Anthony Avenue	Local	AC	42.7	1/8/2022
15910	10	Tacoma	Perrin Drive	Dead End	Local	AC	88.3	12/8/2021
15950	10	Taft	Keel Avenue	Morningside Drive	Local	AC	88.4	12/16/2021
15960	10	Taft	Jennrich Avenue	Kern Avenue	Local	AC	80.9	12/19/2021
15970	10	Taft	Como Avenue	Rhonda Street	Local	AC	99.9	12/19/2021
15980	10	Taft	Catalina Avenue	Dead End	Local	AC	97.7	12/19/2021
15990	10	Tamerlane	Dead End	Twintree Avenue	Local	AC	37.9	12/3/2021
16000	10	Tampion	Ward Street	Reeve Street	Local	AC	84.3	12/19/2021
16000	20	Tampion	Reeve Street	City Limits	Local	AC	83.9	12/19/2021
16010	10	Taylor	Pickett Avenue	Dead End	Local	AC	86.5	1/8/2022
16020	10	Taylor	Cerulean Avenue	Anthony Avenue	Local	AC	33.6	1/8/2022
16030	10	Teal	Dead End	Erin Street	Local	AC	39.4	12/19/2021
16030	20	Teal	Erin Street	Cork Street	Local	AC	68.3	12/19/2021
16040	10	Teal	Dead End	Flower Street	Local	AC	82.6	12/19/2021
16050	10	Teal	Ward Street	Taft Street	Local	AC	70.3	1/5/2022
16060	10	Terry	Dead End	Bonser Avenue	Local	AC	56.5	12/10/2021

		Section Limits						
StreetID	Section ID	Street Name	Begin Street	End Street	Class	Surface Type	Current PCI	Last PCI Update
16080	10	Tibbs	Dead End	Palmwood Drive	Local	AC	89.1	12/8/2021
16090	10	Tibbs	Palmwood Drive	Dead End	Local	AC	63.3	12/8/2021
16100	10	Tiffany	Tunstall Street	Saint Mark Street	Local	AC	89.2	1/8/2022
16100	20	Tiffany	Saint Mark Street	Bailey Street	Local	AC	84.3	1/8/2022
16100	30	Tiffany	Bailey Street	Valley View Street	Local	AC	79.0	1/8/2022
16110	10	Tiller	Haster Street	Beaxwood Street	Local	AC	49.4	12/3/2021
16120	10	Timmy	Dead End	Reva Drive	Local	AC	47.0	12/4/2021
16120	20	Timmy	Reva Drive	Dead End	Local	AC	56.7	12/4/2021
16130	10	Timmy	Candy Lane	Dead End	Local	AC	71.6	12/4/2021
16140	10	Timothy	Magnolia Street	Marylee Drive	Local	AC	58.7	12/11/2021
16140	20	Timothy	Marylee Drive	Dead End	Local	AC	57.5	12/11/2021
16150	10	Tobie	Perrin Drive	Dead End	Local	AC	92.2	12/8/2021
16160	10	Topaz	Dead End	Santa Rita Avenue	Local	AC	93.9	1/8/2022
16170	10	Topaz	Dead End	Belgrave Avenue	Local	AC	74.3	1/8/2022
16180	10	Topaz	Huntley Avenue	Ludlow Avenue	Local	AC	89.1	1/8/2022
16180	20	Topaz	Ludlow Avenue	Richmond Avenue	Local	AC	82.4	1/8/2022
16180	30	Topaz	Richmond Avenue	Dudman Avenue	Local	AC	84.2	1/8/2022
16180	40	Topaz	Dudman Avenue	Pickett Avenue	Local	AC	91.9	1/8/2022
16180	50	Topaz	Pickett Avenue	Lampson Avenue	Local	AC	93.9	1/8/2022
16190	10	Topaz	Lampson Avenue	Killarney Avenue	Local	AC	33.3	1/8/2022
16190	20	Topaz	Killarney Avenue	Trinette Avenue	Local	AC	36.2	1/8/2022
16190	30	Topaz	Trinette Avenue	Cerulean Avenue	Local	AC	48.3	1/8/2022
16190	40	Topaz	Cerulean Avenue	Stanford Avenue	Local	AC	66.2	1/8/2022
16190	50	Topaz	Stanford Avenue	Acacia Avenue	Local	AC	68.5	1/8/2022
16190	60	Topaz	Acacia Avenue	Anthony Avenue	Local	AC	74.1	1/8/2022
16200	10	Tours	Clinton Street	Bordeaux Street	Local	AC	56.6	12/16/2021
16200	20	Tours	Bordeaux Street	Dieppe Street	Local	AC	86.9	12/16/2021
16210	10	Tracy	Bowles Avenue	Magnolia Street	Local	AC	28.2	12/12/2021
16400	10	Traylor	Brookhurst Street	Flower Street	Local	AC	57.6	12/19/2021
16400	20	Traylor	Flower Street	Dawson Street	Local	AC	34.3	12/19/2021
16400	30	Traylor	Dawson Street	Hope Street	Local	AC	86.1	12/19/2021
16400	40	Traylor	Hope Street	Bowen Street	Local	AC	83.8	12/19/2021
16410	10	Treva	Dead End	Boyd Avenue	Local	AC	80.5	1/6/2022
16420	10	Trinette	Manley Street	Fairchild Street	Local	AC	80.0	1/8/2022
16430	10	Trinette	Blackmer Street	Tunstall Circle	Local	AC	69.1	1/8/2022
16430	20	Trinette	Tunstall Circle	Saint Mark Street	Local	AC	99.4	1/8/2022
16440	10	Trinette	Chase Street	RD Border	Local	AC	64.3	1/8/2022
16440	20	Trinette	RD Border	Garnet Street	Local	AC	37.2	1/8/2022

		Section Limits						
StreetID	Section ID	Street Name	Begin Street	End Street	Class	Surface Type	Current PCI	Last PCI Update
16440	30	Trinette	Garnet Street	Topaz Street	Local	AC	56.9	1/8/2022
16450	10	Trinette	Amethyst Street	Sylvan Street	Local	AC	72.0	1/8/2022
16460	10	Trinette	Seneca Street	Lamplighter Street	Local	AC	99.9	1/8/2022
16470	10	Trinette	Monroe Street	Dead End	Local	AC	85.5	1/6/2022
16480	10	Trinette	Louise Circle	Adelle Street	Local	AC	36.6	1/6/2022
16490	10	Tristan	Magnolia Street	Faun Lane	Local	AC	48.8	12/11/2021
16490	20	Tristan	Faun Lane	Clover Lane	Local	AC	73.3	12/11/2021
16490	30	Tristan	Clover Lane	Ardis Drive	Local	AC	49.0	12/11/2021
16500	10	TRUE	Waverly Drive	Dead End	Local	AC	62.7	12/4/2021
16510	10	Tunstall	Santa Catalina Avenue	Santa Rita Avenue	Local	AC	62.8	1/8/2022
16520	10	Tunstall	Vanguard Avenue	Belgrave Avenue	Local	AC	80.6	1/8/2022
16530	10	Tunstall	Trinette Avenue	Dead End	Local	AC	98.4	1/8/2022
16540	10	Tunstall	Cerulean Avenue	Stanford Avenue	Local	AC	88.8	1/8/2022
16540	20	Tunstall	Stanford Avenue	Park Avenue	Local	AC	59.9	1/8/2022
16540	30	Tunstall	Park Avenue	Tiffany Avenue	Local	AC	64.8	1/8/2022
16540	40	Tunstall	Tiffany Avenue	Carousel Circle	Local	AC	59.9	1/8/2022
16540	50	Tunstall	Carousel Circle	Marietta Avenue	Local	AC	74.6	1/8/2022
16550	10	Turquoise	Santa Barbara Avenue	Santa Rita Avenue	Local	AC	92.9	1/8/2022
16560	10	Turquoise	Amy Avenue	Belgrave Avenue	Local	AC	96.8	1/8/2022
16570	10	Twana	Dale Street	Yana Drive	Local	AC	47.3	12/12/2021
16570	20	Twana	Yana Drive	Wasco Road	Local	AC	41.4	12/12/2021
16570	30	Twana	Wasco Road	MacDuff Street	Local	AC	32.7	12/12/2021
16570	40	Twana	MacDuff Street	Vicilia Street	Local	AC	25.0	12/12/2021
16580	10	Twinleaf	Dead End	Choisser Road	Local	AC	77.8	12/3/2021
16590	10	Twinleaf	Jetty Street	Dead End	Local	AC	68.9	12/3/2021
16600	10	Twintree	Nadine Circle	Janet Street	Local	AC	78.7	12/3/2021
16600	20	Twintree	Janet Street	Buaro Street	Local	AC	68.8	12/3/2021
16610	10	Twintree	Buaro Street	Maypole Drive	Local	AC	99.7	12/3/2021
16610	20	Twintree	Maypole Drive	Downing Street	Local	AC	98.2	12/3/2021
16610	30	Twintree	Downing Street	Tamerlane Drive	Local	AC	99.4	12/3/2021
16610	40	Twintree	Tamerlane Drive	Thackery Drive	Local	AC	98.6	12/3/2021
16610	50	Twintree	Thackery Drive	Harbor Boulevard	Local	AC	100.0	12/3/2021
16620	10	Twintree	Harbor Boulevard	Choisser Road	Local	AC	70.8	12/3/2021
16620	20	Twintree	Choisser Road	Volkwood Street	Local	AC	65.1	12/3/2021
16620	30	Twintree	Volkwood Street	Oertly Drive	Local	AC	62.5	12/3/2021
16620	40	Twintree	Oertly Drive	Sungrove Street	Local	AC	91.4	12/3/2021
16620	50	Twintree	Sungrove Street	Fallingleaf Street	Local	AC	86.3	12/3/2021
16620	60	Twintree	Fallingleaf Street	Firebrand Street	Local	AC	63.1	12/3/2021

		Section Limits						
StreetID	Section ID	Street Name	Begin Street	End Street	Class	Surface Type	Current PCI	Last PCI Update
16620	70	Twintree	Firebrand Street	Haster Street	Local	AC	85.9	12/3/2021
16630	10	Twintree	Anzio Street	Dead End	Local	AC	80.7	12/3/2021
16640	10	Tyhurst	Bonser Avenue	Morrie Lane	Local	AC	52.7	12/10/2021
16650	10	Valencia	Stanford Avenue	Marietta Drive	Local	AC	91.0	12/10/2021
16650	20	Valencia	Marietta Drive	Weldon Drive	Local	AC	86.1	12/10/2021
16700	10	Vanguard	Manley Street	Fairchild Street	Local	AC	70.2	1/8/2022
16700	20	Vanguard	Fairchild Street	Blackmer Street	Local	AC	68.1	1/8/2022
16710	10	Vanguard	Winton Street	Tunstall Street	Local	AC	27.2	12/5/2021
16710	20	Vanguard	Tunstall Street	Saint Mark Street	Local	AC	37.6	12/5/2021
16720	10	Vanguard	Emerald Street	Jasper Street	Local	AC	89.3	1/8/2022
16720	20	Vanguard	Jasper Street	Jade Street	Local	AC	93.6	1/8/2022
16720	30	Vanguard	Jade Street	Sapphire Street	Local	AC	93.2	1/8/2022
16720	40	Vanguard	Sapphire Street	Springdale Street	Local	AC	97.0	1/8/2022
16740	10	Vanguard	Springdale Street	Wutzke Street	Local	AC	94.5	1/8/2022
16740	20	Vanguard	Wutzke Street	Lamplighter Street	Local	AC	92.2	1/8/2022
16740	30	Vanguard	Lamplighter Street	Scandia Street	Local	AC	96.9	1/8/2022
16740	40	Vanguard	Scandia Street	Dead End	Local	AC	85.8	1/8/2022
16750	10	Vanguard	Wildgoose Street	Dead End	Local	AC	93.9	1/8/2022
16770	10	Vanguard	Santa Rosalia Street	Dead End	Local	AC	80.6	1/8/2022
16780	10	Varna	Orangewood Avenue	La Dona Avenue	Local	AC	34.9	12/8/2021
16790	10	Vegas	Palmwood Drive	Gary Street	Local	AC	66.9	12/8/2021
16800	10	Vener	Larson Avenue	Crosby Avenue	Local	AC	14.9	1/5/2022
16800	20	Vener	Crosby Avenue	Central Avenue	Local	AC	29.3	1/5/2022
16810	10	Vera	Dead End	Ludlow Avenue	Local	AC	33.6	1/8/2022
16820	10	Vera	Park Avenue	Marietta Avenue	Local	AC	81.9	1/8/2022
16830	10	Verde	Central Avenue	Russell Avenue	Local	AC	76.2	1/5/2022
16840	10	Verde	Kern Avenue	Johannah Avenue	Local	AC	62.7	1/5/2022
16850	10	Vicilia	Dead End	Bowles Avenue	Local	AC	63.4	12/8/2021
16860	10	Vicilia	Dead End	Davmor Avenue	Local	AC	81.8	12/8/2021
16870	10	Vicilia	Salish Avenue	Hopi Road	Local	AC	39.8	12/12/2021
16870	20	Vicilia	Hopi Road	Twana Drive	Local	AC	25.1	12/12/2021
16880	10	Vickers	Medina Drive	Steele Drive	Local	AC	76.4	12/8/2021
16880	20	Vickers	Steele Drive	Cornwall Street	Local	AC	66.6	12/8/2021
16880	30	Vickers	Cornwall Street	Dead End	Local	AC	76.4	12/8/2021
16890	10	Vienna	Dead End	Nelson Street	Local	AC	100.0	12/10/2021
16900	10	Viking	Dead End	Glencove Drive	Local	AC	86.7	12/6/2021
16910	10	Village	City Border	Garden Grove Boulevard	Local	AC	58.6	12/5/2021
16920	10	Village	Dead End	Garden Grove Boulevard	Local	AC	50.0	12/10/2021

Local - Appendix B			Street Inventory - Current Condition					City of Garden Grove, CA
		Section Limits						
StreetID	Section ID	Street Name	Begin Street	End Street	Class	Surface Type	Current PCI	Last PCI Update
16930	10	Vinevale	Dead End	La Grand Avenue	Local	AC	85.7	12/12/2021
16930	20	Vinevale	La Grand Avenue	Rosanna Avenue	Local	AC	66.6	12/12/2021
16940	10	Violet	Walnut Avenue	Dead End	Local	AC	45.9	12/6/2021
16950	10	Volkwood	Twintree Lane	Willowood Avenue	Local	AC	72.5	12/3/2021
16950	20	Volkwood	Willowood Avenue	Citruswood Avenue	Local	AC	73.6	12/3/2021
16950	30	Volkwood	Citruswood Avenue	Lampson Avenue	Local	AC	71.1	12/3/2021
16960	10	Volkwood	Lampson Avenue	Laux Avenue	Local	AC	88.2	12/3/2021
16960	20	Volkwood	Laux Avenue	Heather Avenue	Local	AC	85.5	12/3/2021
16960	30	Volkwood	Heather Avenue	Blue Spruce Avenue	Local	AC	81.7	12/3/2021
16960	40	Volkwood	Blue Spruce Avenue	Aspenwood Avenue	Local	AC	42.4	12/3/2021
16970	10	Vons	Dead End	Homeway Drive	Local	AC	45.2	12/12/2021
16970	20	Vons	Homeway Drive	Dead End	Local	AC	80.0	12/12/2021
16980	10	Vons	Laurianne Lane	Gilbert Street	Local	AC	67.2	12/12/2021
16990	10	Vons	Gilbert Street	Barclay Drive	Local	AC	98.8	12/12/2021
17000	10	Wakefield	Euclid Street	Fostoria Street	Local	AC	21.5	12/4/2021
17000	20	Wakefield	Fostoria Street	City Border	Local	AC	25.9	12/4/2021
17010	10	Walnut	Jerry Lane	Poppy Drive	Local	AC	67.9	12/6/2021
17010	20	Walnut	Poppy Drive	Iris Drive	Local	AC	60.8	12/6/2021
17010	30	Walnut	Iris Drive	Violet Drive	Local	AC	47.3	12/6/2021
17020	10	Walnut	Violet Drive	Lampson Avenue	Local	AC	54.8	12/6/2021
17030	10	Walnut	Lampson Avenue	College Avenue	Local	AC	84.9	12/6/2021
17030	20	Walnut	College Avenue	Dead End	Local	AC	61.8	12/6/2021
17040	10	Walnut	Westlake Street	Pleasant Street	Local	AC	96.4	1/5/2022
17050	10	Ward	Mallard Drive	Teal Drive	Local	AC	89.4	1/5/2022
17050	20	Ward	Teal Drive	Woodbury Road	Local	AC	90.3	1/5/2022
17050	30	Ward	Woodbury Road	Blake Street	Local	AC	89.4	1/5/2022
17050	40	Ward	Blake Street	Linnell Avenue	Local	AC	94.7	1/5/2022
17050	50	Ward	Linnell Avenue	Ranney Avenue	Local	AC	81.2	1/5/2022
17050	60	Ward	Ranney Avenue	Dead End	Local	AC	87.5	1/5/2022
17140	10	Wasco	Elmer Lane	Dead End	Local	AC	73.3	12/8/2021
17150	10	Wasco	Dead End	Joyzelle Drive	Local	AC	81.1	12/8/2021
17160	10	Wasco	Joyzelle Drive	Davmor Avenue	Local	AC	81.2	12/8/2021
17170	10	Wasco	Orangewood Avenue	Salish Avenue	Local	AC	62.1	12/12/2021
17170	20	Wasco	Salish Avenue	Hopi Road	Local	AC	88.1	12/12/2021
17170	30	Wasco	Hopi Road	Twana Drive	Local	AC	48.7	12/12/2021
17180	10	Washington	Bushard Street	Donegal Drive	Local	AC	98.8	1/5/2022
17190	10	Waverly	City Border	Marin Way	Local	AC	47.1	12/4/2021
17190	20	Waverly	Marin Way	Presido Way	Local	AC	70.1	12/4/2021

Local - Appendix B			Street Inventory - Current Condition					City of Garden Grove, CA
		Section Limits						
StreetID	Section ID	Street Name	Begin Street	End Street	Class	Surface Type	Current PCI	Last PCI Update
17190	30	Waverly	Presido Way	Ord Way	Local	AC	32.7	12/4/2021
17190	40	Waverly	Ord Way	Crissey Way	Local	AC	41.2	12/4/2021
17190	50	Waverly	Crissey Way	Reva Drive	Local	AC	34.5	12/4/2021
17190	60	Waverly	Reva Drive	True Way	Local	AC	59.7	12/4/2021
17190	70	Waverly	True Way	Kearney Way	Local	AC	75.0	12/4/2021
17190	80	Waverly	Kearney Way	Chapman Avenue	Local	AC	36.2	12/4/2021
17200	10	Weaver	Dead End	Santa Rita Avenue	Local	AC	98.7	1/8/2022
17210	10	Weaver	Laurelton Avenue	Belgrave Avenue	Local	AC	88.1	1/8/2022
17220	10	Weldon	Alamitos Way	Casa Linda Lane	Local	AC	71.1	12/10/2021
17220	20	Weldon	Casa Linda	Valenica Way	Local	AC	77.0	12/10/2021
17230	10	Wentworth	Berkshire Way	Havenwood Drive	Local	AC	91.6	12/16/2021
17230	20	Wentworth	Havenwood Drive	Dead End	Local	AC	90.3	12/16/2021
17320	10	West	Dead End	Westminster Avenue	Local	AC	30.1	12/16/2021
17400	10	Westlake	Lampson Avenue	Dead End	Local	AC	44.3	12/10/2021
17410	10	Westlake	Stanford Avenue	Acacia Parkway	Local	AC	34.2	12/10/2021
17420	10	Westlake	Century Boulevard	Walnut Street	Local	AC	98.0	1/5/2022
17420	20	Westlake	Walnut Street	McKeen Street	Local	AC	99.1	1/5/2022
17420	30	Westlake	McKeen Street	Paloma Avenue	Local	AC	99.9	1/5/2022
17420	40	Westlake	Paloma Avenue	Frances Avenue	Local	AC	98.8	1/5/2022
17430	10	Westlake	Frances Avenue	Imperial Avenue	Local	AC	100.0	1/5/2022
17430	20	Westlake	Imperial Avenue	Dorothy Avenue	Local	AC	100.0	1/5/2022
17430	30	Westlake	Dorothy Avenue	Trask Avenue	Local	AC	98.8	1/5/2022
17540	10	Wild Goose	Santa Rita Avenue	Chapman Avenue	Local	AC	98.8	1/8/2022
17550	10	Wild Goose	Stanford Avenue	Park Avenue	Local	AC	93.3	1/8/2022
17550	20	Wild Goose	Park Avenue	Acacia Avenue	Local	AC	96.5	1/8/2022
17560	10	Wildgoose	Chapman Avenue	Vanguard Avenue	Local	AC	89.3	1/8/2022
17560	20	Wildgoose	Vanguard Avenue	Amy Avenue	Local	AC	85.4	1/8/2022
17560	30	Wildgoose	Amy Avenue	Laurelton Avenue	Local	AC	85.2	1/8/2022
17560	40	Wildgoose	Laurelton Avenue	Belgrave Avenue	Local	AC	92.9	1/8/2022
17570	10	Wilken	West Street	Daryl Lane	Local	AC	87.5	12/4/2021
17570	20	Wilken	Daryl Lane	Jewel Lane	Local	AC	96.6	12/4/2021
17570	30	Wilken	Jewel Lane	Puryear Lane	Local	AC	98.1	12/4/2021
17570	40	Wilken	Puryear Lane	Leota Lane	Local	AC	99.2	12/4/2021
17570	50	Wilken	Leota Lane	Eugene Street	Local	AC	87.0	12/4/2021
17580	10	Willowood	Dead End	Choisser Road	Local	AC	83.6	12/3/2021
17580	20	Willowood	Choisser Road	Volkwood Street	Local	AC	81.2	12/3/2021
17590	10	Willowood	Oertly Drive	Sungrove Street	Local	AC	67.0	12/3/2021
17590	20	Willowood	Sungrove Street	Fallingleaf Street	Local	AC	68.7	12/3/2021

Local - Appendix B				Street Inventory - Current Condition				City of Garden Grove, CA
		Section Limits						
StreetID	Section ID	Street Name	Begin Street	End Street	Class	Surface Type	Current PCI	Last PCI Update
17590	30	Willowood	Fallingleaf Street	Firebrand Street	Local	AC	71.1	12/3/2021
17600	10	Wilson	Garden Grove Boulevard	Papaya Lane	Local	AC	71.2	1/6/2022
17600	20	Wilson	Papaya Lane	Larson Avenue	Local	AC	60.2	1/6/2022
17600	30	Wilson	Larson Avenue	Azita Court	Local	AC	7.0	1/6/2022
17600	40	Wilson	Azita Court	Dead End	Local	AC	25.6	1/6/2022
17610	10	Wilson	Central Avenue	Trask Avenue	Local	AC	49.5	12/11/2021
17620	10	Winton	Santa Catalina Avenue	Santa Rita Avenue	Local	AC	60.0	1/8/2022
17620	20	Winton	Santa Rita Avenue	Chapman Avenue	Local	AC	63.9	1/8/2022
17620	30	Winton	Chapman Avenue	Vanguard Avenue	Local	AC	75.9	1/8/2022
17620	40	Winton	Vanguard Avenue	Belgrave Avenue	Local	AC	60.1	1/8/2022
17630	10	Winton	Huntley Avenue	Ludlow Avenue	Local	AC	44.8	1/8/2022
17630	20	Winton	Ludlow Avenue	Richmond Avenue	Local	AC	42.1	1/8/2022
17640	10	Woodbury	Dead End	Erin Street	Local	AC	78.1	12/19/2021
17640	20	Woodbury	Erin Street	Cork Street	Local	AC	22.5	12/19/2021
17640	30	Woodbury	Cork Street	Brookhurst Street	Local	AC	28.8	12/19/2021
17650	10	Woodbury	Dawson Street	Bowen Street	Local	AC	40.0	12/19/2021
17650	20	Woodbury	Bowen Street	Glendora Street	Local	AC	46.0	12/19/2021
17650	30	Woodbury	Glendora Street	DS@Woodbury	Local	AC	50.1	12/19/2021
17650	40	Woodbury	RD Border	Ward Street	Local	AC	42.2	12/19/2021
17650	50	Woodbury	Ward Street	Taft Street	Local	AC	98.7	12/19/2021
17660	10	Woodbury	Taft Street	Mills Road	Local	AC	59.1	12/19/2021
17660	20	Woodbury	Mills Road	Lombardy Road	Local	AC	37.4	12/19/2021
17660	30	Woodbury	Lombardy Road	Fernwood Drive	Local	AC	51.8	12/19/2021
17660	40	Woodbury	Fernwood Drive	Glenhaven Drive	Local	AC	90.3	12/19/2021
17660	50	Woodbury	Glenhaven Drive	Euclid Street	Local	AC	84.1	12/19/2021
17670	10	Woodbury	Euclid Street	Berkshire Way	Local	AC	77.8	12/19/2021
17670	20	Woodbury	Berkshire Way	Havenwood Drive	Local	AC	81.7	12/19/2021
17670	30	Woodbury	Havenwood Drive	Barnett Way	Local	AC	63.1	12/19/2021
17670	40	Woodbury	Barnett Way	Libby Lane	Local	AC	60.3	12/19/2021
17670	50	Woodbury	Libby Lane	Lanning Street	Local	AC	36.6	12/19/2021
17670	60	Woodbury	Lanning Street	Newhope Street	Local	AC	40.6	12/19/2021
17680	10	Woodbury	Dead End	Harbor Boulevard	Local	AC	100.0	12/16/2021
17690	10	Woodbury	Roxey Drive	Buena Way	Local	AC	80.4	12/16/2021
17690	20	Woodbury	Buena Way	Dead End	Local	AC	81.1	12/16/2021
17700	10	Woodland	Lampson Avenue	Dorada Avenue	Local	AC	79.7	12/3/2021
17710	10	Woodland	Stanford Avenue	Homestead Place	Local	AC	66.1	12/4/2021
17720	10	Woodward	Dead End	Woodward Circle	Local	AC	62.2	12/8/2021
17720	20	Woodward	Woodward Circle	Euclid Street	Local	AC	46.1	12/8/2021

Local - Appendix B			Street Inventory - Current Condition					City of Garden Grove, CA
			Section Limits					
StreetID	Section ID	Street Name	Begin Street	End Street	Class	Surface Type	Current PCI	Last PCI Update
17730	10	Woodward	Dead End	Woodward Lane	Local	AC	76.4	12/8/2021
17740	10	Wooley	Josephine Street	Dead End	Local	AC	23.9	1/6/2022
17750	10	Wutzke	Santa Barbara Ave	Santa Catalina Ave	Local	AC	93.8	1/8/2022
17750	20	Wutzke	Santa Monica ave	Santa Barbara Ave	Local	AC	96.3	1/8/2022
17750	30	Wutzke	Santa Rita Ave	Santa Monica Ave	Local	AC	94.3	1/8/2022
17750	40	Wutzke	Santa Rita Avenue	Santa Rita Avenue	Local	AC	100.0	1/8/2022
17760	10	Wutzke	Amy Street	Vanguard Street	Local	AC	83.0	1/8/2022
17760	20	Wutzke	Laurelton Street	Amy Street	Local	AC	82.6	1/8/2022
17760	30	Wutzke	Laurelton Avenue	Belgrave Avenue	Local	AC	86.6	1/8/2022
17770	10	Wynant	Dead End	Stanford Avenue	Local	AC	57.6	1/6/2022
17780	10	Wynant	Dead End	Acacia Avenue	Local	AC	43.0	1/6/2022
17790	10	Wynant	Jefferson Street	Monroe Street	Local	AC	87.5	12/11/2021
17790	20	Wynant	Monroe Street	Trask Avenue	Local	AC	78.7	12/11/2021
17800	10	Yana	Katella Avenue	Elmer Lane	Local	AC	50.6	12/8/2021
17800	20	Yana	Elmer Lane	Adah Street	Local	AC	56.7	12/8/2021
17800	30	Yana	Adah Street	Bowles Avenue	Local	AC	38.4	12/8/2021
17810	10	Yana	Dead End	Davmor Avenue	Local	AC	71.3	12/8/2021
17820	10	Yana	Orangewood Avenue	Hopi Road	Local	AC	67.2	12/12/2021
17820	20	Yana	Hopi Road	Twana Drive	Local	AC	50.4	12/12/2021
17840	10	Yawl	Henderson Avenue	Melric Avenue	Local	AC	73.7	12/19/2021
17850	10	Yermo	Donegal Drive	Dead End	Local	AC	100.0	1/5/2022
17860	10	Yoak	Enloe Way	Mays Avenue	Local	AC	51.3	1/6/2022
17860	20	Yoak	Mays Avenue	Ingram Avenue	Local	AC	41.1	1/6/2022
17890	10	Yorkshire	MacDuff Street	Aberdeen Lane	Local	AC	28.9	12/12/2021
17890	20	Yorkshire	Aberdeen Lane	MacNab Street	Local	AC	36.2	12/12/2021
17890	30	Yorkshire	MacNab Street	MacMurray Street	Local	AC	40.6	12/12/2021
17890	40	Yorkshire	MacMurray Street	Magnollia Street	Local	AC	31.7	12/12/2021
17900	10	Zeta	Jerry Lane	Beta Avenue	Local	AC	84.9	12/6/2021

XIII. Appendix C – GIS Digital Data

Introduction

The OCTA GIS Section maintains a spatial inventory of transportation infrastructure which mostly consists of major arterial streets, roads, and highways. A key component of road information is pavement condition. Maintaining an inventory of pavement condition will enhance OCTA's GIS visualization and analysis capabilities and assist in understanding the transportation investment needs throughout the region. Therefore, a GIS dataset in digital format should be included in this report.

Structure of GIS Data

The GIS dataset must consist of linear geographic features that represent road/street segments. All segments that are part of the report should be included in the GIS dataset. The attribute information of each segment should generally follow the format of the Complete Listing of Current Street Conditions in Appendix B above.

The GIS data requirements are discussed below. Most commercial and open-source GIS software provide industry-standard tools to manage GIS data to meet these requirements.

GIS Digital Data Format

The GIS data must be submitted in either one of the following formats:

- Esri Shapefile, or
- Esri File Geodatabase

Metadata

The GIS data are required to have associated metadata. The minimum metadata items required are:

- Title of Dataset
- Tags (A set of words that can be used by GIS to search for the resource. For example: "pavement", "transportation", "roads")
- Summary (A brief purpose statement of the dataset)
- Description (A brief narrative of the dataset's content)
- Credits (A recognition of those who created or contributed to the resource)

Spatial Geometry Type

The spatial geometry of the segment features must be lines that represent the roadway centerline as accurately as possible.

Projection

The GIS data must have spatial reference information and have its coordinate system identified and embedded in or associated with the data file(s). All GIS data submitted to OCTA should be in the following projected coordinate system:

- NAD 1983 State Plane California VI FIPS 0406 (US Feet) - More information about this system can be found at: https://spatialreference.org/ref/epsg/nad83-california-zone-6-ftus/

GIS Feature Attributes

The required segment attributes are:

- Street name
- Unique segment identifier (Segment ID from original source if available)
- Name of intersecting road at the beginning of a segment
- Name of intersecting road at the end of the segment
- Current pavement condition index (PCI)
- Current PCI inspection date
- Length of road segment in feet
- Width of road segment in feet
- Paved area of road segment in square feet or square yards
- Projected PCI at end of Seven-Year Road Maintenance and Rehabilitation Plan

Additional attributes such as number of through travel lanes, direction of travel and pavement surface type may be provided. An example of a GIS attribute table for road segments is shown below (Note that there are additional attributes such as surface, functional class, and number of travel lanes).

	OBJECTID *	Sec ID	Street Name	From	To	PCI	Insp Date	Length	Width	Area	Surface	FuncClass	Lanes
1	43	4022	ARBORWOOD	HEDGE LN	CANYONWOOD	89	1/11/2013	254	48	12192	AC	SECONDARY	2
2	44	4025	ARBORWOOD	BETHESDA	YALE CT	92	1/11/2013	374	48	17952	AC	SECONDARY	2
3	45	4031	ARBORWOOD	WINTHROP	BETHESDA	89	1/11/2013	866	48	41568	AC	SECONDARY	2
4	46	4187	ARBORWOOD	YALE CT	HEDGE LN	89	1/11/2013	1691	48	81168	AC	SECONDARY	2
5	47	4195	ARBORWOOD	CITRUSGLEN	WINTHROP	90	1/11/2013	434	48	20832	AC	SECONDARY	2
6	109	1862	CAMPUS DR	CARLSON AVE	UNIVERSITY DR	99	12/19/2012	3963	58	200334	AC	SECONDARY	4
7	110	2057	CAMPUS DR	MAC ARTHUR BLVD	VON KARMAN AVE	93	12/19/2012	1689	30	64670	AC	SECONDARY	4
8	111	2058	CAMPUS DR	VON KARMAN AVE	TELLER AVE	93	12/19/2012	1310	30	39300	AC	SECONDARY	4
9	112	2060	CAMPUS DR	TELLER AVE	JAMBOREE RD	96	12/19/2012	700	24	18300	AC	SECONDARY	4
10	116	9961	CAMPUS DR	JAMBOREE RD	CARLSON AVE	98	12/19/2012	1164	68	88752	AC	SECONDARY	2
11	117	4186	CANYONWOOD	MEADOWOOD	ARBORWOOD	89	1/11/2013	1026	47	48472	AC	SECONDARY	2
12	118	1409	CARLSON AVE	MICHELSON DR	PALATINE	100	12/19/2012	1146	65	74490	AC	SECONDARY	4

XIV. Appendix D – Quality Assurance/Quality Control Plan

Introduction

When performing data collection in any field, the need for quality control is paramount as it is essential for accurate planning, analysis and design. This is particularly true for collecting pavement distress data for a pavement management system.

The Quality Assurance/Quality Control (QA/QC) Plan establishes minimum quality standards for performance and procedures for updates of the pavement management system.

Objectives

This document constitutes a formal QA/QC Plan for the City of Garden Grove. It was prepared in June, 2020 and last revised in January, 2022.

Specifically, it is intended for the 2022 Pavement Management Plan Update. The focus is on the collection of network-level pavement distress data (defined by National Cooperative Highway Research Program (NCHRP) Synthesis 401 Quality Management of Pavement Data Collection, as "Network-level data collection involves collection of large quantities of pavement condition data, which is often converted to individual condition indices or aggregated into composite condition indices.")

This document also addresses the QA/QC plan requirements of the Orange County Transportation Authority (OCTA)'s "Countywide Pavement Management Plan Guidelines" (section 2.4), adopted in May 2010.

Structure of QA/QC Plan

The following components are addressed in this QA/QC Plan:

- Condition survey procedures used
- Accuracy required for data collection
- Inspector qualifications
- Safety

Condition Survey Procedures

The governing document in performing condition surveys for the City of Garden Grove is ASTM D6433 "Standard Practice for Roads and Parking Lots Pavement Condition Index (PCI) Surveys." Both asphalt concrete (AC) and Portland cement concrete (PCC) pavements are included in this protocol. The following distresses are collected for each pavement type if observed.

Asphalt Concrete AC Pavements	**Portland Cement Concrete (Jointed)**
1. Alligator (fatigue) cracking	1. Blowup/buckling
2. Bleeding	2. Corner breaks
3. Block cracking	3. Divided slab
4. Bumps and sags	4. Durability ("D") cracking
5. Corrugation	5. Faulting
6. Depression	6. Joint seal damage
7. Edge cracking	7. Lane/shoulder drop off
8. Joint reflection cracking	8. Linear cracking
9. Lane/Shoulder drop off	9. Patching (large) and utility cuts
10. Longitudinal & Transverse cracking	10. Patching (small)
11. Patching and utility cut patching	11. Polished aggregate
12. Polished aggregate	12. Popouts
13. Potholes	13. Pumping
14. Railroad crossing	14. Punchout
15. Rutting	15. Railroad crossing
16. Shoving	16. Scaling, map cracking and crazing
17. Slippage cracking	17. Shrinkage cracks
18. Swell	18. Spalling (corner)
19. Weathering	19. Spalling (joint)
20. Raveling	

All data collection surveys are performed as automated surveys. Field crews are typically composed of a two-person crew within the survey vehicle. The safety of field personnel is paramount in all instances. Crew members do not leave the survey vehicle at any point during data collection to maximize safety. Using the data collected in the field, office staff is then able to verify and modify distress quantities in accordance with ASTM D6433 protocols.

Segmentation for data was determined through use of the City's current GIS centerline. All automated data was then linked to these segments as a continuous sample of the pavement section.

Accuracy Required for Data Collection

The accuracy required for data collection has two components, both of which are further described in the following paragraphs.

- Random Review and Re-inspections
- Systematic Review and Re-inspections

Random and Systematic Re-Inspections

Random Review and Re-inspections

Random re-inspections will include a representative selection across the following categories:

- Functional classes (i.e. MPAH, locals);
- Surface types (e.g. asphalt concrete or Portland cement concrete);
- Pavement conditions (e.g. good, fair, poor);
- Inspectors;
- Geographical areas, if applicable.

This task was completed by the QC management team to determine acceptability of the data at the network level.

Systematic Review and Re-inspections

A sample of 5-10% of the sections reviewed by each inspector was set aside to be re-inspected by an alternate inspector. PCI differences of greater than 10 points we review by QC management staff.

Acceptability Criteria

At the time of re-inspection, the distress quantities and severity will be re-inspected and verified, and corrections made if necessary.

A final check is completed by City staff to identify any discrepancies that may arise from levels of subjectivity within the rating standard. All severity and extent data will be provided for each sample area.

PCI Comparison with Past Surveys

Segment conditions scores are compared to historical PCI for segments where data is available. During the QC process differences in PCI between surveys that are outside levels considered normal for the segments class and previous condition are reviewed to ensure proper distress identification.

Inspector's Qualifications and Experience

The IMS inspectors have attended formal training on pavement condition distress surveys. This training was conducted prior to performing any work using the ASTM D6433 protocols, consistent with OCTA's requirements.

Inspector Name	Date of ASTM D6433 Training	Training Conducted By:
David Bratton	May, 2013	Paver - CSU
Leah Ramirez	August, 2009	DynaTest
Don Noah	August, 2009	DynaTest
Toby Homuth	August, 2009	DynaTest

Resumes for each rater are included on the following pages after the end of the QC plan.

Safety Procedures

The IMS administers a health and safety program in compliance with the Cal Occupational Safety and Health Administration (OSHA) Title VIII, Section 3203. The program is documented in "IMS Safety Plan".

Generally, the safety procedures include (Edit as applicable to agency):

- Inspectors to wear Class 2 or 3 safety vest at all times;
- Flashing beacon on all vehicles utilized for surveys; and
- Stopped vehicles to be parked at locations away from moving traffic (e.g. nearby parking, shoulders, etc.).
- All traffic laws and posted speed limits must be followed during survey.
- Site conditions and must be continually assessed for safety hazards.

Attachment – Appendix C: Resumes of Field Inspectors

David Bratton, PE

Senior Project Engineer

Infrastructure Management Services

Background

As a Project Engineer for IMS, Mr. Bratton is involved with both data collection and data analysis for pavement and asset management related projects. His primary responsibilities are data processing and analysis for multiple software formats such as PAVER, StreetSaver and Cartegraph. He has extensive experience with mapping and drawing tools, such as AutoCAD and ESRI ArcGIS.

Throughout the field surveys, Dave works closely with the field crew and verifies that the data received from the field is both reliable and complete by consistently reviewing the data as it is being collected in the field. This ensures that the data is collected in a timely manner and that the data is both a complete and accurate representation of the road network. Mr. Bratton ensures that all data maintains integrity by extensively documenting and tracking all steps throughout the data processing task.

Although his primary responsibilities are in-office data processing and analysis, Dave has also had experience with the collection of automated pavement surface condition and right of way asset data collection in the field.

Education & Registrations

BS, Civil Engineering (2008) – Bradley University

Professional Engineer (PE)
IL #062072138

PAVER Certified; StreetSaver; ESRI
Manual and Automated Rating OCTA Certified

Previous Work Experience

2007-2009	McHenry County Department of Transportation – Storm Water Engineering Assistant
2006	Baxter and Woodman – Construction RE

Project Experience

Mr. Bratton has been involved with over 100 pavement and right-of-way asset projects on an annual basis over each of his 11 years at IMS. His role has ranged from data analyst, QA Manager, field technician, and project management. Mr. Bratton has led implementation project, updates and worked with various software modules for pavement and ROW asset management reports.

City of Irvine, CA
Dave provided daily monitoring of deflection field data, surface condition data processing/analysis and quality control of data formatted for Paver software and IMS analysis software. He worked closely with the City to ensure that OCTA reporting requirements were met and helped develop a detailed short term budgeting plan that incorporates the Cities slurry seal program.

City of Long Beach, City of Oceanside, City of Riverside, CA
Dave provided data QA/QC/analysis and GIS linkage for these pavement management surveys with data input to PAVER and Cartegraph. These projects were very complex in nature with various reporting needs (separate district reports and analyses, ROW assets, and M&R practices review). The mileage fro each of these projects was from 800 to 1,200 miles for survey.

Volusia County, FL
Dave was the project manager for this project that included a survey of over 1,000 miles. The County utilizes the Lucity asset management software and the PCI data was incorporated into various reports submitted for Capital Planning and Forecasting.

City of Atlanta, GA
Dave has performed the project set up including preparation of GIS referenced maps and inventory for a pavement management update in 2016 and 2019 for the City of Atlanta. Responsibilities included daily monitoring of field data (for pavement management and sidewalk/ramp compliance), data processing/analysis and quality control of data formatted for software load, and digital image extraction.

Leah Ramirez

Pavement Rating QC/QA Team Lead – Senior Pavement Condition Rater

Infrastructure Management Services

Background

As Pavement Rating QC/QA Team Lead and a Senior Pavement Condition Rater for IMS, Ms. Ramirez is involved with managing our Pavement Rating and QC/QA Teams. Ms. Ramirez's Pavement Rating and QC/QA Teams include six (6) trained and experienced pavement condition raters. Ms. Ramirez's Team is responsible for assessing the condition of roadway and parking lot pavements for more that 100 agencies across the United States each year utilizing the automated data collected through the LCMS vehicle. Ms. Ramirez is personally responsible for performing an independent review of all pavement rating project data before final review by an IMS Pavement Engineer.

Education & Registrations

BS, Western Governors University (2021)
AAS, Austin Community College (2004)

Automated Rating OCTA Certified

Previous Work Experience

2020-2020 Applied Research Associates – Civil Engineering Technician II (Contractor)

2006-2020 Dynatest Consulting, Inc. – Civil Engineering Technician (Contractor)

Project Experience

Agency	Year
City of Manhattan, KS	2018 + 21
City of Long Beach, CA	2021
Volusia County, FL	2021
City of Irvine, CA	2020
City of Lancaster, TX	2019
Chicago MAP (28 agencies)	2018-2021
Village of Lindenhurst, IL	2019
City of Seattle, WA	2017
City of Dublin, OH	2017

Agency	Year
Village of Niles, IL	2017
Henrico County, VA	2017
US DoD Installations (40+)	1997-2018
Prince George's County, MD	2008 + 14 + 17
Raleigh Durham Airport, NC	2017
City of Mont Belvieu, TX	2017
Cook County, IL	2011 + 16
City of Frisco, TX	2012 + 16
City of Wichita Falls, TX	2011 + 16

Don Noah

Senior Pavement Condition Rater

Infrastructure Management Services

Background



As a Senior Pavement Condition Rater for IMS, Mr. Noah is responsible for rating pavement conditions per ASTM D6433 and other industry standards. He has more than ten (10) years of experience performing automated PCI surveys for local agencies across the United States. In addition, he has served as a pavement condition inspector on more than twenty (20) US Army Corps of Engineers manual pavement condition inspection projects. Mr. Noah has more than twenty-four (24) years of experience with pavement through the Texas Department of Transportation (TxDOT). Prior to retiring from TxDOT, Mr. Noah served as the user coordinator for the Texas roadway reference marker system. He also served as a pavement rater for the TxDOT Pavement Management Information System (PMIS) and he has personally rated more that 20,000 miles of highway pavements across Texas.

Education & Registrations

University of Texas (Attended 1964-66)
TxDOT Certified Pavement Management Information System (PMIS) Pavement Rater (2004-2016)
PAVER Certified Rater (2006)

Previous Work Experience

2016-2020	Gorrondona and Associates, Inc. – Senior Pavement Condition Rater and Field Technician
2004-2016	Dynatest Consulting, Inc. – Senior Pavement Condition Rater and Field Technician
1990-2004	Texas Department of Transportation – Coordinator for Texas Roadway Reference Marker System

Project Experience

Agency	Year
City of Manhattan, KS	2018 + 21
City of Long Beach, CA	2021
Volusia County, FL	2021
City of Lake Forest, CA	2021
City of Lancaster, TX	2019
Chicago MAP (28 agencies)	2018-2021
Village of Lindenhurst, IL	2019
City of Seattle, WA	2017
City of Dublin, OH	2017
Henrico County, VA	2017
US DoD Installations (40+)	1997-2018
Prince George's County, MD	2008 + 14 + 17
Raleigh Durham Airport, NC	2017
City of Mont Belvieu, TX	2017
Cook County, IL	2011 + 16

Agency	Year
City of Frisco, TX	2012 + 16
City of Wichita Falls, TX	2011 + 16
Village of Niles, IL	2015
City of Alexandria, VA	2013 + 16
Village of Schaumburg, IL	2015
Village of Mount Prospect, IL	2014
City of Hamilton, OH	2010 + 14
Texas DOT (Statewide)	2008 + 09
City of Indianapolis, IN	2013
City of Lebanon, OH	2013
Wisconsin DOT (Friction)	2013
City of Bismarck, ND	2013
City of Mandan, ND	2013
Abbott Park, IL	2012
City of Naperville, IL	2011

Toby Homuth

Senior Pavement Condition Rater

Infrastructure Management Services

Background

As a Senior Pavement Condition Rater for IMS, Mr. Homuth is responsible for rating pavement conditions per ASTM D6433 and other industry standards. He has more than twelve (12) years of experience performing automated PCI surveys for local agencies across the United States. In addition, he has served as a pavement condition inspector on more than forty (40) US Army Corps of Engineers manual pavement condition inspection projects. Mr. Homuth has more than ten (10) years of experience with pavement through the Texas Department of Transportation (TxDOT). Prior to joining IMS, Mr. Homuth served as s a pavement rater for the TxDOT Pavement Management Information System (PMIS) and he has personally rated more than 50,000 miles of highway pavements across Texas.

Previous Work Experience

2019-2020	Pavement Technical Solutions, Inc. – Senior Pavement Rater and Field Technician (Contractor)
2016-2019	Gorrondona and Associates, Inc. – Senior Pavement Condition Rater and Field Technician (Contractor)
2008-2016	Dynatest Consulting, Inc. – Senior Pavement Condition Rater and Field Technician (Contractor)
2000-2008	REBI, Inc. – Pavement and Bridge Inspector (Contractor)
1994-2000	Texas Department of Transportation – Field Technician

Education & Registrations

OCTA Certified Rater (2019)
TxDOT Certified Pavement Management Information System (PMIS) Pavement Rater (2004-2016)
PAVER Certified Rater (2006)

Project Experience

Agency	Year
Chicago MAP (28 agencies)	2018-2021
Village of Lindenhurst, IL	2019
City of Seattle, WA	2017
City of Dublin, OH	2017
Henrico County, VA	2017
US DoD Installations (40+)	1997-2018
Prince George's County, MD	2008 + 14 + 17
Raleigh Durham Airport, NC	2017
City of Mont Belvieu, TX	2017
Cook County, IL	2011 + 16
City of Frisco, TX	2012 + 16

Agency	Year
City of Wichita Falls, TX	2011 + 16
Village of Niles, IL	2015
City of Alexandria, VA	2013 + 16
Village of Schaumburg, IL	2015
Village of Mount Prospect, IL	2014
City of Hamilton, OH	2010 + 14
Texas DOT (Statewide)	2008 + 09
City of Indianapolis, IN	2013
City of Lebanon, OH	2013
Wisconsin DOT (Friction)	2013
City of Bismarck, ND	2013

---End of QA/QC Plan---

XV. Appendix E – Pavement Management Data Files

The Pavement Management data files shall be submitted to OCTA in spreadsheet format. This must include the following information:

- Street name and limits for all public streets
- Street identifiers (Branch ID, Section ID)
- Direction (if applicable)
- Beginning and ending of each section
- Length, widths, and true areas
- Functional Classification (MPAH, Local)
- Number of travel lanes
- PCI and date of inspection
- Type of recommended treatment
- Cost of recommended treatment
- Street geometry as linear features

The Pavement Management data files are attached here on a CD/flash drive, or included as Appendix D

XVI. Appendix F – GIS Maps – Current Conditions (Optional)

If included, attach and label Appendix E.

city of GARDEN GROVE
CALIFORNIA

Survey PCI
by Segment

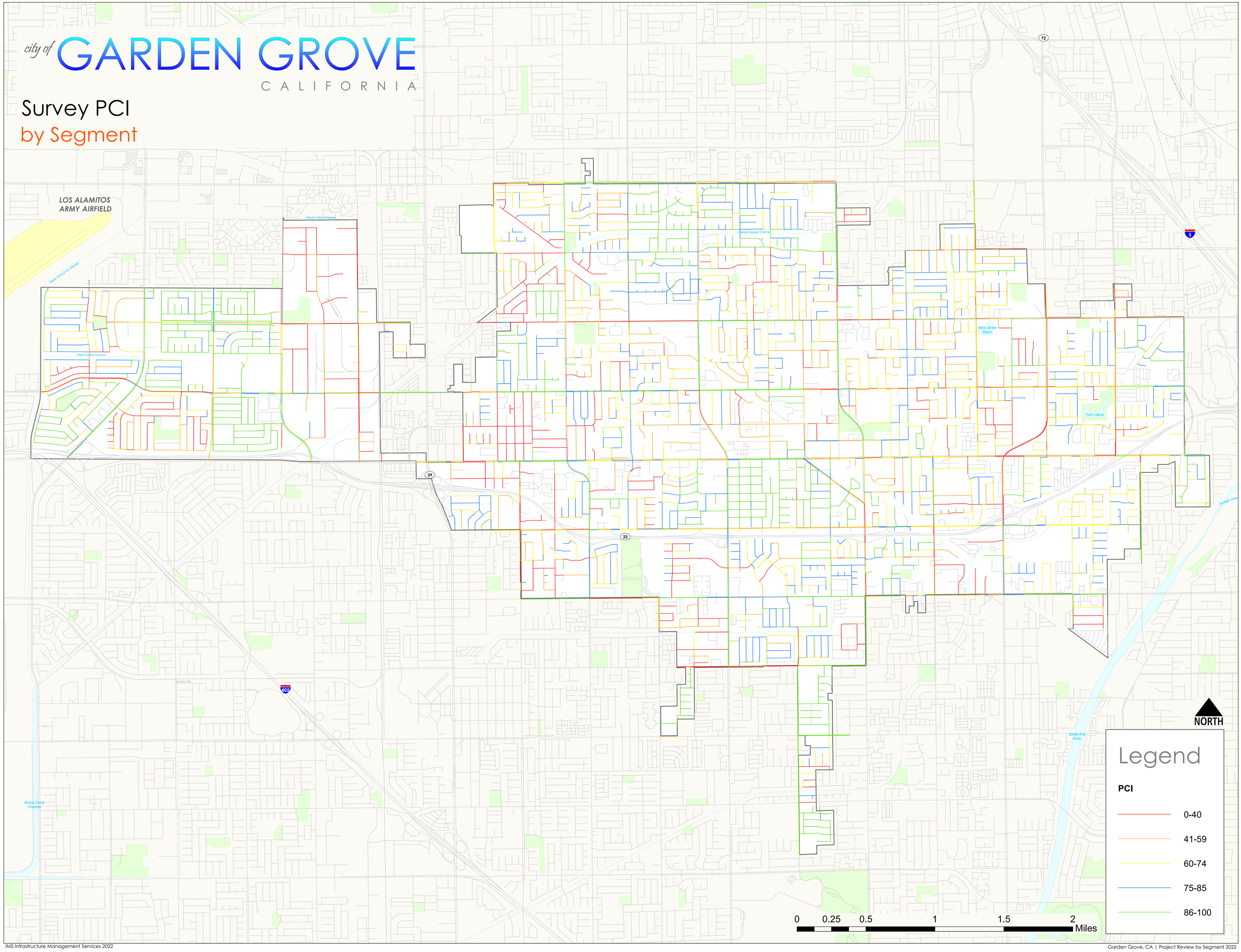

RESOLUTION NO. _____

A RESOLUTION OF THE CITY COUNCIL OF THE CITY OF GARDEN GROVE CONCERNING THE STATUS AND UPDATE OF THE PAVEMENT MANAGEMENT PLAN FOR THE MEASURE M2 (M2) PROGRAM

WHEREAS, the local jurisdiction is required to meet eligibility requirements and submit eligibility verification packages to Orange County Transportation Authority (OCTA) in order to remain eligible to receive M2 funds.

WHEREAS, the local jurisdiction is required to adopt and update a Pavement Management Plan (PMP), using the required format, regarding the status of road pavement conditions and implementation of the PMP on a biennial basis; and

WHEREAS, the local jurisdiction is required to provide a plan that manages the preservation, rehabilitation, and maintenance of paved roads by analyzing pavement life cycles, assessing overall system performance costs, and determining alternative strategies and costs necessary to improve paved roads.

NOW, THEREFORE, BE IT RESOLVED that the City Council for the City of Garden Grove does hereby inform OCTA that:

a) The PMP is in conformance with the PMP Submittal Template provided in the Countywide Pavement Management Plan Guidelines.

b) The City hereby adopts a PMP and has provided an updated PMP report, using the required format, to OCTA.

c) The Public Works Director, City Engineer or designee is authorized to sign the PMP certification form.

City of Garden Grove

INTER-DEPARTMENT MEMORANDUM

To:	Scott C. Stiles	From:	Laura J. Stover
Dept.:	City Manger	Dept.:	Human Resources
Subject:	Adoption of the Memorandum of Understanding between the City of Garden Grove and the Orange County Employee's Association, Garden Grove Chapter and the Orange County, Employee's Association Garden Grove Employee's League. (*Action Item*)	Date:	6/28/2022

OBJECTIVE

To obtain City Council approval for a new three (3) year Memorandum of Understanding (hereinafter "MOU") with the Orange County Employee's Association, Garden Grove Chapter (OCEA) and the Orange County Employee's Association, Garden Grove Employee's League (League) (hereinafter "Union").

BACKGROUND

The City, as directed by the City Council, met and conferred with the Union and agreed to an MOU that will expire June 30, 2025. The current MOU expires on June 30, 2022.

DISCUSSION

The City and the Union agreed to a new MOU with the term of July 1, 2022, to June 30, 2025. The City and the Union agreed to the following:

- A three percent (3%) base salary increase effective July 2022; a three percent (3%) base salary increase effective July 2023; and, a three (3%) base salary increase effective July 2024;

- Medical benefit contributions increases in July 2022, January 2024, and January 2025;

- Longevity pay of five percent (5%) of base pay for completion of twenty (20) full years of full-time service; and

- Five percent (5%) Assignment Pay for those assigned to assist the GGPD Homeless Liaison Unit.

The final language of this MOU is still being worked out and the document may not be finalized until after the June 28, 2022, City Council meeting. In order to not delay implementation of the provisions in the MOU, it is requested that the City Council give the City Manager the authorization to agree to any final language revisions agreed to by the parties. There would not be any financial changes, only language changes.

FINANCIAL IMPACT

The estimated costs for the proposed MOU provisions are:

- League: $387,398 for FY 2022-23, $721,583 for FY 2023-24, and $1,500,707 for FY 2024-25, for a total cumulative cost increase of approximately $2.2 million over the term of the MOU.
- Association: $807,859 for FY 2022-23, $1.5 million for FY 2023-24, and $2.2 million for FY 2024-25, for a total cumulative cost increase of approximately $4.5 million over the term of the MOU.
- These estimated costs do not include normal increases resulting from annual merit increases, changes in an employee's specialty pay eligibility or longevity, promotions, nor pension costs.

Future budget appropriations will be made as appropriate during the budget process.

RECOMMENDATION

It is recommended that the City Council:

- Adopt the attached Resolution that approves the Memorandum of Understanding between the Orange County Employee's Association, Garden Grove Chapter and the City;

- Adopt the attached Resolution that approves the Memorandum of Understanding between the Orange County Employee's Association, Garden Grove Employee's League and the City; and

- Authorize the City Manager to finalize any last minute language changes that may occur between the parties.

By: Jany Lee, Human Resources Manager

ATTACHMENTS:

Description	Upload Date	Type	File Name
OCEA Resolution	6/23/2022	Resolution	6-28-22_Employee_Association_Resolution_(3).pdf
League Resolution	6/23/2022	Resolution	6-28-22_Resolution_for_adoption_for_League.pdf

GARDEN GROVE CITY COUNCIL

RESOLUTION NO.

A RESOLUTION OF THE CITY COUNCIL OF THE CITY OF GARDEN GROVE APPROVING THE MEMORANDUM OF UNDERSTANDING ON SALARIES, WAGES, AND FRINGE BENEFITS FOR THE TERM 2022 -2025 BY AND BETWEEN THE ORANGE COUNTY EMPLOYEE'S ASSOCIATION, GARDEN GROVE CHAPTER AND THE CITY OF GARDEN GROVE

THE CITY COUNCIL OF THE CITY OF GARDEN GROVE DOES HEREBY RESOLVE:

1. That the Memorandum of Understanding on Salaries, Wages, and Fringe Benefits 2022-2025, by and between The Orange County Employee's Association, Garden Grove Chapter and the City of Garden Grove, and signed by the President on behalf of The Orange County Employee's Association, Garden Grove Chapter, and the Human Resources Manager on behalf of the City of Garden Grove, is hereby approved.

2. That the City Manager is authorized to approve language revisions to the Memorandum of Understanding that does not affect compensation or cause financial impacts to the City.

3. That all prior Resolutions in conflict herewith are hereby repealed so as to avoid all conflict.

GARDEN GROVE CITY COUNCIL

RESOLUTION NO.

A RESOLUTION OF THE CITY COUNCIL OF THE CITY OF GARDEN GROVE APPROVING THE MEMORANDUM OF UNDERSTANDING ON SALARIES, WAGES, AND FRINGE BENEFITS FOR THE TERM 2022-2025 BY AND BETWEEN THE ORANGE COUNTY EMPLOYEE'S ASSOCIATION, GARDEN GROVE EMPLOYEE'S LEAGUE AND THE CITY OF GARDEN GROVE

THE CITY COUNCIL OF THE CITY OF GARDEN GROVE DOES HEREBY RESOLVE:

1. That the Memorandum of Understanding on Salaries, Wages, and Fringe Benefits 2022-2025, by and between The Orange County Employee's Association, Garden Grove Employee's League and the City of Garden Grove, and signed by the President on behalf of The Orange County Employee's Association, Garden Grove Employee's League, and the Human Resources Manager on behalf of the City of Garden Grove, is hereby approved.

2. That the City Manager is authorized to approve language revisions to the Memorandum of Understanding that does not affect compensation or cause financial impacts to the City.

3. That all prior Resolutions in conflict herewith are hereby repealed so as to avoid all conflict.

City of Garden Grove

INTER-DEPARTMENT MEMORANDUM

To:	Scott C. Stiles	From:	Laura J. Stover
Dept.:	City Manger	Dept.:	Human Resources
Subject:	Adoption of the Resolution implementing the terms and conditions of employment for middle management. (*Action Item*)	Date:	6/28/2022

OBJECTIVE

This memo requests City Council approval for a resolution implementing terms and conditions of employment for the City's Middle Management, i.e., full-time non-union employees, identified in the Resolution.

BACKGROUND

To maintain parity within job families of City employees, the City has historically extended the wage and benefit provisions afforded to the Orange County Employee's Association (OCEA) and the OCEA Employee's League (League) to the Middle Management group.

DISCUSSION

OCEA and League proposed new MOU's with adjustments to wages and benefit provisions that go into effect July 2022. Therefore, the Resolution applicable to Middle Management employees has been prepared to be consistent with the 2022-2025 provisions of the OCEA and League.

The new Resolution provides the following:

- A three percent (3%) base salary increase effective July 2022; a three percent (3%) base salary increase effective July 2023; and, a three (3%) base salary increase effective July 2024.
- Medical benefit contributions increases in July 2022, January 2024, and January 2025.
- Longevity pay of five percent (5%) of base pay for completion of twenty (20) full years of full-time service.

The increase of benefits is the same as the increases of OCEA and League MOU

provisions. In addition, Human Resources will conduct classification and compensation study to validate and assess classification and compensation within the middle management group

FINANCIAL IMPACT

The estimated costs for the provisions of the Resolution for members of Middle Management are approximately $569,617 for FY 2022-23, $610,083 for FY 2023-24, and $1,045,764 for FY 2024-25, for a total cumulative cost increase of approximately $2.2 million over the term of the Resolution. These estimated costs do not include normal increases resulting from annual merit increases, changes in an employee's specialty pay eligibility or longevity, promotions, nor pension costs.

Future budget appropriations will be made as appropriate during the budget process.

RECOMMENDATION

It is recommended that the City Council:

- Adopt the attached Resolution implementing terms and conditions of employment for the City's Middle Management group.

By: Jany Lee, Human Resources Manager

ATTACHMENTS:

Description	Upload Date	Type	File Name
Middle Management Resolution	6/23/2022	Resolution	6-28-22_Middle_Management_resolution_06282022.pdf

GARDEN GROVE CITY COUNCIL

RESOLUTION NO.____

A RESOLUTION OF THE CITY COUNCIL OF THE CITY OF GARDEN GROVE ESTABLISHING SALARIES AND COMPENSATION, FRINGE BENEFITS AND EXEMPTING MIDDLE MANAGEMENT CLASSIFICATIONS FROM MUNICIPAL CODE SECTION 2.44.390 AND OVERTIME.

WHEREAS, Chapter 2.44 of Title 2 of the Garden Grove Municipal Code, revised, Volume 1, provides that the City Council shall by resolution: (1) establish salary ranges and salary rates and the allocation of classes thereto; and (2) set forth the classification of full-time positions in the various City departments and offices; and

NOW, THEREFORE, BE IT RESOLVED that the City Council does rescind Resolution No. 9435-19; and

BE IT FURTHER RESOLVED that the City Council does establish the following:

SECTION 1: MANAGEMENT RECOGNITION

This Resolution relates to Middle Management (Supervisory and Administrative) classifications. Salaries, fringe benefits, leave policies, longevity pay and the tuition reimbursement program as set forth in the Memorandum of Understanding of the group(s) supervised, will be offered to the classifications listed in this Resolution. Limitations, changes or modifications to these items shall be stated in this Resolution.

SECTION 2: MIDDLE MANAGEMENT CLASSIFICATIONS

For purposes of this Resolution, Middle Management positions are identified as follows:

Classification	Salary Range
Accounting Supervisor	M176
Accounting Manager	M194
Administrative Analyst	M150
Administrative Secretary	M162
Assistant to the City Manager	M186
Benefits Supervisor	M171
Budget Services Manager	M194
Building Official	M215
Business Tax Supervisor	M166
Cable Production Supervisor	M166
Chief of Collections	M171
City Clerk	M199

Classification	Salary Range
City Engineer	M224
Code Enforcement Supervisor	M179
Community Services Supervisor	M176
Custodial Supervisor	M160
Deputy City Clerk	M157
Deputy Director	M215
Division Manager	M204
Economic Development Manager	M215
Emergency Operations Coordinator	M186
Environmental Services Manager	M204
Finance Manager	M204
Housing Supervisor	M171
Human Resources Manager	M199
Information Systems Manager	M220
Jailer/Fleet Supervisor	M171
Payroll Supervisor	M171
Permit Center Supervisor	M174
Personnel Analyst	M150
Planning Services Manager	M215
Police Communications Manager	M186
Police Records Manager	M186
Police Services Supervisor	M166
Principal Accountant	M186
Principal Administrative Analyst	M186
Principal Personnel Analyst	M186
Project Engineer	M204
Project Planner	M186
Public Safety Fiscal Analyst	M171
Public Works Foreman	M155
Public Works Supervisor	M176
Purchasing Agent	M191
Real Property Manager	M199
Revenue Manager	M194
Risk Management Supervisor	M171
Senior Administrative Analyst	M166
Senior Civil Engineer	M211
Senior Information Technology Analyst	M194
Senior Personnel Analyst	M166
Senior Planner	M194

Classification	Salary Range
Senior Project Planner	M194
Senior Program Specialist	M166
Senior Real Property Agent	M173
Supervising Building Inspector	M179
Traffic Engineer	M211
Utilities Revenue Supervisor	M166
Water Services Manager	M215

SECTION 3: SALARIES AND COMPENSATION

1. Wages

   Effective in the pay period following July 1, 2022, all members of the middle management group shall receive a three percent (3%) increase to base salary.

   Effective in the pay period following July 1, 2023, all members of the middle management group shall receive a three percent (3%) increase to base salary.

   Effective in the pay period following July 1, 2024, all members of the middle management group shall receive a three percent (3%) increase to base salary.

2. Longevity Pay

   Middle management members shall receive longevity pay after completion of twenty (20) full-time years of City service - five percent (5%) of base salary.

   To the extent permitted by law, Longevity Pay will be reported to CalPERS as special compensation per Title 2 California Code of Regulations section 571(a)(1) and 571.1(b)(1) for as Longevity Pay.

SECTION 4: CARRYOVER OF VACATION BALANCE

Middle Management employees may carry a vacation balance equal to twice their annual accrual plus 40 hours. The Director of Human Resources may authorize a temporary suspension of this limit for good cause.

SECTION 5: RETIREMENT PLAN

A. Retirement Formula

a) Unit members who are regarded as "classic members" by the Public Employees' Pension Reform Act of 2013 (PEPRA) are covered by the 2.5% @ 55 formula (Government Code section 21354.4). "Classic member" is generally any member hired before December 31, 2012 as well as any member hired after January 1, 2013 who is a lateral hire from another PERS agency, public agency with reciprocity or a member who has had less than a six month break in service from his/her previous public agency employment.

b) Unit members hired on or after January 1, 2013 who are defined as "new members" under the PEPRA, are covered by the 2% @ 62 formula (Government Code section 7522.20).

B. Employee Contributions to the Retirement System

a) Employees subject to the 2.5% @ 55 Formula:

These employees shall contribute eight percent (8%) as an employee retirement contribution.

b) Employees subject to the 2% @ 62 Formula:

Per the PEPRA and Government Code section 20516.5, these employees shall contribute the statutorily mandated employee contribution rate of one half of the normal cost as determined by CalPERS for the City.

C. The City has adopted the CalPERS resolution in accordance with and as permitted by IRS Code section 414(h)(2) to ensure that the employee contribution (i.e., "pick-up" as that is the term used in section 414(h)(2)) is made on a pre-tax basis.

D. The City currently contracts with PERS for the following benefits to the miscellaneous retirement plan.

   a) Section 21354.4 (2.5% at 55 Full formula for local miscellaneous members).

   b) Section 20042 (Highest Year).

   c) Section 20965 (Credit for Unused Sick Leave).

   d) Section 21329 (2% Annual Cost-Of-Living Allowance Increase).

E. Pursuant to the Public Employees' Pension Reform Act of 2013 (PEPRA) and notwithstanding any provision of any other City Council Resolution, any new member employee, as defined by PEPRA, who is hired on or after January 1, 2013, shall be subject to the following retirement benefits:

For Non-Safety Employees

Government Code Section 7522.20 (2% @ 62 retirement formula).

Government Code Section 20037 (final compensation rate used to calculate pension benefit is average of member's highest annual pensionable compensation over a consecutive 36 month period).

SECTION 6: ADDITIONAL ASSIGNMENT PAY

The City Manager may authorize additional Temporary Upgrade Premium compensation of up to five percent (5%) over base pay to an employee who has assumed additional job duties. The assignment and duration of this additional pay shall be at the sole determination of the City Manager.

To the extent permitted by law, Temporary Upgrade Pay will be reported to CalPERS as special compensation per Title 2 California Code of Regulations section 571(a)(3) for classic members as Temporary Upgrade Pay.

SECTION 7: TUITION REIMBURSEMENT

All Middle Management employees are eligible to participate in the Tuition Reimbursement Program.

SECTION 8: FRINGE BENEFITS

A. Cafeteria Benefit

For Middle Management employees enrolled in the cafeteria benefit plans, should another unit receive an increase in their monthly City contribution, the same increase, on either a percentage or dollar amount basis, may be provided to Middle Management employees if authorized by the City Manager. The distribution of this monthly rate into tiers (e.g., single, two-person, family, and waiver) shall be determined annually by the Human Resources Director and approved by the City Manager.

B. Health Insurance

The City shall contribute on behalf of each employee and each eligible retiree, the monthly PERS statutory minimum toward the payment of premiums for health insurance under the PERS Health Insurance program.

Retiring employees and their dependents shall have available the ability to continue to participate in the PERS Health Insurance program. The eligibility of participation shall be determined by the PERS program.

C. Long-Term Disability

The plan will provide up to 2/3 of base salary after the employee has been disabled for 60 calendar days or has used all accrued sick leave, whichever is longer.

D. Vacation Buy-Back

Middle Management employees may elect to convert unused vacation benefit at their hourly rate of pay into cash, provided that they retain after such conversion at least eighty (80) hours of unused vacation benefits.

By December 15 of each year, an employee may make an irrevocable election

to cash out accrued vacation leave which will be earned in the following calendar year at the employee's base rate of pay. In the following year, the employee can receive the cash for the vacation leave he/she irrevocably elected to cash out in two (2) separate increments. However, at the time of either cash out the employee must have at least eighty (80) hours of accrued vacation on the books.

In addition to the above, an employee who has an "unforeseen emergency" (defined as an unanticipated emergency that is caused by an event beyond the control of the employee and that would result in severe financial hardship to the employee if early withdrawal were not permitted) shall be entitled to make a request to the Director of Human Resources for a payoff of accrued vacation leave. The amount of vacation leave which may be paid off is limited to the amount necessary to meet the emergency.

If an employee makes an irrevocable election to cash out vacation leave in the following calendar year and uses vacation leave in that subsequent year, the vacation leave used will come from vacation leave the employee had earned prior to January 1 of the year the employee has elected to cash out vacation leave. This is to ensure that assuming an employee had a vacation leave balance prior to January 1, the vacation leave used will not result in a reduction in the amount of vacation leave the employee will be eligible to cash out.

If, during the year when an employee has made an irrevocable election to cash out vacation leave, he/she was on leave without pay and did not earn the vacation leave expected, the employee will still be able to cash out the vacation leave the employee did earn even if reduced by the leave without pay.

E. Sick Leave Sell Back/Payoff

Middle Management employees who are eligible and meet the same conditions for annual sick leave sell back as other employees shall receive $.70 on the dollar based upon the pay rate in effect as of June 30.

At retirement, Middle Management employees shall be paid an amount equal to 50% of his/her total accumulated but unused sick leave hours. Any remaining accumulated but unused sick leave hours will be used toward the extension of their service period under the PERS retirement system, subject to Government Code Section 20965.

At the request of the employee, 100% of accumulated but unused sick leave hours may be used toward the extension of his or her service period under Government Code Section 20965 and no payout will occur.

F. Uniforms

Employees may be required to wear uniforms issued by the City if so determined by their respective department director(s). The City will replace uniforms due to normal wear.

The cost of uniforms shall not constitute compensation for purposes of the regular rate calculation under the Fair Labor Standard Act. This policy shall remain in effect unless a change is dictated by applicable law.

The City shall report to CalPERS the monetary value of uniforms and uniform maintenance for those employees required to wear uniforms. The monetary value by classification is listed in Exhibit A, entitled "UNIFORM ALLOWANCE." This applies only to "classic" members, not to new members per Title 2 California Code of Regulations section 751(a)(5) as defined by the Public Employees' Pension Reform Act of 2013.

Uniform allowance is defined as compensation paid or the monetary value for the purchase, rental and/or maintenance of required clothing, including clothing made from specially designed protective fabrics, which is a ready substitute for personal attire the employee would otherwise have to acquire and maintain.

EXHIBIT A

MIDDLE MANAGEMENT UNIFORM ALLOWANCE

TITLE	REPORTED TO PERS EACH PAY PERIOD
Custodial Supervisor	$13.79
Police Communications Manager	$18.95
Police Records Manager	$18.95
Police Services Supervisor	$18.95
Public Works Foreman	$13.79
Public Works Supervisor	$13.79
Water Services Manager	$13.79

SECTION 9: POSITIONS EXEMPT FROM FAIR LABOR STANDARDS ACT (FLSA)

Employees in Middle Management positions are designated as exempt from the provisions of the Fair Labor Standards Act (FLSA) except as determined by the Human Resources Director. Employees in the classifications of Administrative Secretary, Deputy City Clerk and Public Works Foreman are determined as non-exempt for FLSA purposes.

Those exempt Middle Management employees who have used all of their accrued leave benefits and are absent for less than one (1) day shall not have that time treated as an absence without pay. Employees in this category shall be subject to disciplinary actions involving unpaid time off in accordance with FLSA regulations.

SECTION 10: ADMINISTRATIVE LEAVE

The Middle Management positions listed in this resolution shall be exempt from all overtime provisions contained in the Municipal Code or in any Memorandum of Understanding in the group(s) supervised, except as specifically authorized by the City Manager.

Exempt employees in Middle Management positions shall receive forty (40) hours of Administrative Leave each January. Upon the recommendation of the department director, the City Manager may approve additional Administrative Leave hours, not to exceed forty (40) hours, for employees involved in extraordinary major projects or assignments. The granting of additional leave time shall be at the sole determination of the City Manager.

Administrative Leave cannot be cashed out at any time. No employee may have more than eighty (80) hours of Administrative Leave time on the books at any time. The Human Resources Director shall establish procedures for employees who are hired or who terminate during a calendar year.

SECTION 11: EXEMPT MIDDLE MANAGEMENT CLASSES

Except as noted, classes listed in this Middle Management Resolution shall be designated as exempt and be considered to be exempt from the provisions of the Municipal Code Section 2.44.390.

SECTION 12: APPOINTMENT OF DEPARTMENT HEADS, DIVISION HEADS, AND PRIMARY ASSISTANTS IN THE CITY MANAGER'S OFFICE

The appointment and removal of Division heads and the primary assistants in the City Manager's Office are governed by the Municipal Code Section 2.08.100.

City of Garden Grove

INTER-DEPARTMENT MEMORANDUM

To:	Scott C. Stiles	From:	Teresa Pomeroy
Dept.:	City Manager	Dept.:	City Clerk
Subject:	Receive and file minutes from the meeting held on May 24, 2022. (*Action Item*)	Date:	6/28/2022

Attached are the subject minutes recommended to be received and filed as submitted or amended.

ATTACHMENTS:

Description	Upload Date	Type	File Name
Minutes	6/24/2022	Minutes	cc-min_05_24_2022.pdf

MINUTES

GARDEN GROVE CITY COUNCIL

Regular Meeting

Tuesday, May 24, 2022

Community Meeting Center
11300 Stanford Avenue, Garden Grove, CA 92840

CONVENE CLOSED SESSION

AT 6:00 p.m., Mayor Jones convened closed session.

ROLL CALL	PRESENT:	(5)	Council Members Brietigam, O'Neill, K. Nguyen, D. Nguyen, Mayor Jones
	ABSENT:	(2)	Council Members Bui, Klopfenstein

ORAL COMMUNICATIONS FOR CLOSED SESSION

Speakers: None.

Conference with Legal Counsel - Existing Litigation
Pursuant to Government Code Section 54957.6(a): Art Tintle vs. City of Garden Grove; Workers Compensation Appeal Board Case No.: ADJ14447386

Conference with Labor Negotiators pursuant to Government Code Section 54957.6
City Designated Representative: Laura Stover, Human Resources Director Employee Group: Police Management

ADJOURN CLOSED SESSION

At 6:40 p.m., Mayor Jones adjourned closed session.

CONVENE REGULAR MEETING

At 6:47 p.m., Mayor Jones convened the meeting with Council Members Brietigam, O'Neill, K. Nguyen, and D. Nguyen.

INVOCATION

PLEDGE OF ALLEGIANCE TO THE FLAG OF THE UNITED STATES OF AMERICA

RECESS

At 6:49 p.m. Mayor Jones recessed the meeting.

RECONVENE

At 6:51 p.m., Mayor Jones reconvened the meeting in the Council Chamber with Council Members Brietigam, O'Neill, K. Nguyen, and D. Nguyen present.

PRESENTATION - COMMUNITY SPOTLIGHT IN RECOGNITION OF GARDEN GROVE STRONG HEROES FOR THEIR SELFLESS ACTS OF SERVICE DURING THE CORONAVIRUS PANDEMIC (F: 83.1)

ORAL COMMUNICATIONS

Speakers: Kyle Mason, Tom Raber, Nicholas Dibs

RECESS

At 6:59 p.m. Mayor Jones recessed the meeting.

RECONVENE

At 7:05 p.m., Mayor Jones reconvened the meeting in the Council Chamber with Council Members Brietigam, O'Neill, K. Nguyen, and D. Nguyen present.

ADOPTION OF A PROCLAMATION DECLARING JUNE AS LGBTQ PRIDE MONTH (F: 83.1)

It was moved by Council Member O'Neill, seconded by Mayor Pro Tem D. Nguyen that:

The Garden Grove City Council does hereby proclaim June as LGBTQ Pride Month.

The motion carried by a 5-0-2 vote as follows:

Ayes:	(5)	Brietigam, O'Neill, K. Nguyen, D. Nguyen, Jones
Noes:	(0)	None
Absent:	(2)	Bui, Klopfenstein

APPROVAL OF A COOPERATIVE AGREEMENT WITH THE CITY OF WESTMINSTER FOR STREET REHABILITATION ON HAZARD AVENUE FROM BUSHARD STREET TO WARD STREET IN GARDEN GROVE (F: 55-City of Westminster)

It was moved by Council Member O'Neill, seconded by Mayor Pro Tem D. Nguyen that:

A Cooperative Agreement with the City of Westminster for the rehabilitation of Hazard Avenue from Bushard Street to Ward Street, be approved; and

The City Manager be authorized to execute the agreement and to make minor modifications as appropriate on behalf of the City.

The motion carried by a 5-0-2 vote as follows:

Ayes:	(5)	Brietigam, O'Neill, K. Nguyen, D. Nguyen, Jones
Noes:	(0)	None
Absent:	(2)	Bui, Klopfenstein

APPROVAL OF THE FISCAL YEAR 2022-23 DOWNTOWN ASSESSMENT DISTRICT BUDGET; ADOPTION OF A RESOLUTION INITIATING PROCEEDINGS FOR THE LEVYING OF ASSESSMENTS FOR FISCAL YEAR 2022-23; ADOPTION OF A RESOLUTION APPROVING THE ENGINEER'S REPORT; AND ADOPTION OF A RESOLUTION OF INTENTION FIXING A TIME AND DATE FOR A PUBLIC HEARING

It was moved by Council Member O'Neill, seconded by Mayor Pro Tem D. Nguyen that:

The proposed Budget for the Downtown Assessment District No. 1 for 2022-23, be approved;

Resolution No. 9727-22 entitled: A Resolution of the City Council of the City of Garden Grove pursuant to the Landscaping and Lighting Act of 1972 (Sections 22500 Et Seq. of the California Streets and Highway Code) initiating proceedings to levy annual assessments for the 2022-23 Fiscal Year for the City of Garden Grove Downtown Assessment District, and ordering the City Engineer to prepare and file a report in accordance with Article 4 of Chapter 1 of the Act, be adopted;

Resolution No. 9728-22 entitled: A Resolution of the City Council of the City of Garden Grove approving the City Engineer's Report regarding the levy of an annual assessment within the City of Garden Grove Downtown Assessment District for Fiscal Year 2022-23, be adopted; and

Resolution No. 9729-22 entitled: A Resolution of the City Council of the City of Garden Grove declaring its intention to order the maintenance of certain improvements in the Downtown Assessment District in the City of Garden Grove;

describing the District to be benefited, and declaring its intention to levy an assessment to pay the cost and expenses thereof; and setting the time and place for the public hearing on the question of the levy of the proposed assessment, be adopted.

The motion carried by a 5-0-2 vote as follows:

Ayes:	(5)	Brietigam, O'Neill, Bui, Klopfenstein, K. Nguyen, D. Nguyen, Jones
Noes:	(0)	None
Absent:	(2)	Bui, Klopfenstein

ADOPTION OF RESOLUTIONS FOR INITIATING PROCEEDINGS FOR THE LEVYING OF FISCAL YEAR 2022-23 ASSESSMENT FOR: CITY OF GARDEN GROVE STREET LIGHTING DISTRICT, STREET LIGHTING DISTRICT NO. 99-1, THE PARK MAINTENANCE DISTRICT, THE ENGINEER'S REPORT, AND THE INTENTION FOR FIXING A TIME AND DATE TO CONDUCT A PUBLIC HEARING (F: 69.2)

It was moved by Council Member O'Neill, seconded by Mayor Pro Tem D. Nguyen that:

Resolution 9730-22 entitled: A Resolution of the City Council of the City of Garden Grove pursuant to the Landscaping and Lighting Act of 1972 (Sections 22500 Et Seq. of the California Streets and Highways Code) initiating proceedings to levy annual assessments for the 2022-23 Fiscal Year for the City of Garden Grove Street Lighting District and ordering the City Engineer to prepare and file a report in accordance with Article 4 of Chapter 1 of said Act, be adopted;

Resolution 9731-22 entitled: A Resolution of the City Council of the City of Garden Grove pursuant to the Landscaping and Lighting Act of 1972 (Sections 22500 Et Seq. of the California Streets and Highways Code) initiating proceedings to levy annual assessments for the 2022-23 Fiscal Year for the City of Garden Grove Street Lighting District No. 99-1 and ordering the City Engineer to prepare and file a report in accordance with Article 4 of Chapter 1 of said Act, be adopted;

Resolution 9732-22 entitled: A Resolution of the City Council of the City of Garden Grove pursuant to the Landscaping and Lighting Act of 1972 (Sections 22500 Et Seq. of the California Streets and Highways Code) initiating proceedings to levy annual assessments for the 2022-23 Fiscal Year for the City of Garden Grove Park Maintenance District and ordering the City Engineer to prepare and file a report in accordance with Article 4 of Chapter 1 of said Act, be adopted;

Resolution 9733-22 entitled: A Resolution of the City Council of the City of Garden Grove pursuant to the Landscaping and Lighting Act of 1972 (Sections 22500 Et Seq. of the California Streets and Highways Code) declaring its intention to levy and collect assessments within the City of Garden Grove Park Maintenance District for

Fiscal Year 2022-23 and setting a time and place for a public hearing on the levy of the proposed assessments, be adopted;

Resolution 9734-22 entitled: A Resolution of the City Council of the City of Garden Grove pursuant to the Landscaping and Lighting Act of 1972 (Sections 22500 Et Seq. of the California Streets and Highways Code) declaring its intention to levy and collect assessments within the City of Garden Grove Street Lighting District No. 99-1 for Fiscal Year 2022-23 and setting a time and place for a public hearing on the levy of the proposed assessments, be adopted;

Resolution 9735-22 entitled: A Resolution of the City Council of the City of Garden Grove pursuant to the Landscaping and Lighting Act of 1972 (Sections 22500 Et Seq. of the California Streets and Highways Code) declaring its intention to levy and collect assessments within the City of Garden Grove Street Lighting District for Fiscal Year 2022-23 and setting a time and place for a public hearing on the levy of the proposed assessments, be adopted; and

Resolution 9736-22 entitled: A Resolution of the City Council of the City of Garden Grove approving the City Engineer's Report regarding the levy of an annual assessment within the City of Garden Grove Street Lighting District, City of Garden Grove Street Lighting District No. 99-1, and the City of Garden Grove Park Maintenance District for Fiscal Year 2022-23, be adopted;

The motion carried by a 5-0-2 vote as follows:

Ayes:	(5)	Brietigam, O'Neill, Bui, Klopfenstein, K. Nguyen, D. Nguyen, Jones
Noes:	(0)	None
Absent:	(2)	Bui, Klopfenstein

<u>AUTHORIZATION TO ISSUE A PURCHASE ORDER TO MOTOROLA SOLUTIONS FOR POLICE MOTORCYCLE RADIOS</u>

It was moved by Council Member O'Neill, seconded by Mayor Pro Tem D. Nguyen that:

The Finance Director be authorized to issue a purchase order, in the amount of $58,000, to Motorola Solutions for the purchase or (4) police motorcycle radios.

The motion carried by a 5-0-2 vote as follows:

Ayes:	(5)	Brietigam, O'Neill, K. Nguyen, D. Nguyen, Jones
Noes:	(0)	None
Absent:	(2)	Bui, Klopfenstein

APPROVAL OF AMENDMENT NO. 1 TO AN AGREEMENT WITH CIVILTEC ENGINEERING, INC., FOR ENGINEERING AND CONDITION ASSESSMENT OF WELL NOS. 16, 19, AND 25 (F: 55-Civiltec Engineering, Inc.)

It was moved by Council Member O'Neill, seconded by Mayor Pro Tem D. Nguyen that:

Amendment No. 1 to the existing agreement with Civiltec Engineering, Inc., in the increased amount of $70,330, to accommodate the addition of the per-and polyfluoroalkyl substances (PFAS) treatment at Well 19 to address additional improvements to include the design of a new storm drain, modification to the existing Chlorine Chemical Treatment Dosing System, and the modification to the shading structure, be approved; and

The City Manager be authorized to execute Amendment No. 1, and to make minor modifications as appropriate on behalf of the City.

The motion carried by a 5-0-2 vote as follows:

Ayes:	(5)	Brietigam, O'Neill, K. Nguyen, D. Nguyen, Jones
Noes:	(0)	None
Absent:	(2)	Bui, Klopfenstein

WARRANTS

It was moved by Council Member O'Neill, seconded by Mayor Pro Tem D. Nguyen that:

Demands covered by Wire numbers 00001031 through 00001048, EFT numbers 00022412 through 00022438, and check numbers 00678355 through 00678453 have been verified by the Finance Director as properly issued;

Demands covered by EFT numbers 00022439 through 00023427, and check numbers 00678454 through 00678665 have been verified by the Finance Director as properly issued;

Demands covered by EFT numbers 00023428 through 00023448, and check numbers 00678666 through 00678732 have been verified by the Finance Director as properly issued; and

demands covered by Wire numbers 00001049 through 00001053, EFT numbers 00023449 through 00023477, and check numbers 00678733 through 00678855 have been verified by the Finance Director as properly issued, be received and filed.

The motion carried by a 5-0-2 vote as follows:

Ayes: (5) Brietigam, O'Neill, K. Nguyen, D. Nguyen, Jones
Noes: (0) None
Absent: (2) Bui, Klopfenstein

WAIVER

It was moved by Council Member O'Neill, seconded by Mayor Pro Tem D. Nguyen that:

Full reading of Ordinances listed be waived.

The motion carried by a 5-0-2 vote as follows:

Ayes: (5) Brietigam, O'Neill, K. Nguyen, D. Nguyen, Jones
Noes: (0) None
Absent: (2) Bui, Klopfenstein

PUBLIC HEARING - INTRODUCTION AND FIRST READING OF AN ORDINANCE ADOPTING THE GARDEN GROVE POLICE DEPARTMENT MILITARY EQUIPMENT USE POLICY (F: 82.1A)

(*It was moved earlier in the meeting by Council Member O'Neill, seconded by Mayor Pro Tem D. Nguyen, and carried by a 5-0-2 vote that full reading of ordinances listed be waived.*)

Following City Attorney Sandoval's introduction, Mayor Jones opened the public hearing.

Speakers: None.

With no speakers, Mayor Jones declared the public hearing closed.

It was moved by Council Member Brietigam, seconded by Council Member O'Neill that:

Ordinance No. 2935 entitled: An Ordinance of the City Council of the City of Garden Grove adopting the Garden Grove Police Department Military Equipment Use Policy pursuant to Government Code 7071, be passed to second reading.

The motion carried by a 5-0-2 vote as follows:

Ayes: (5) Brietigam, O'Neill, K. Nguyen, D. Nguyen, Jones
Noes: (0) None
Absent: (2) Bui, Klopfenstein

CONSIDERATION OF AN APPOINTMENT TO FILL A VACANCY ON THE HOUSING AUTHORITY COMMISSION (F: H-10.3)

It was moved by Mayor Jones, seconded by Council Member Brietigam that:

Tan Nguyen be appointed to the Housing Authority Commission.

The motion carried by a 5-0-2 vote as follows:

Ayes:	(5)	Brietigam, O'Neill, K. Nguyen, D. Nguyen, Jones
Noes:	(0)	None
Absent:	(2)	Bui, Klopfenstein

AWARD OF CONTRACTS TO DUDEK AND JIG CONSULTANTS FOR ON-CALL CONSTRUCTION MANAGEMENT AND INSPECTION SERVICES FOR VARIOUS WATER AND SEWER PROJECTS (JOINT ACTION WITH THE GARDEN GROVE SANITARY DISTRICT) (F: 55-Dudek) (F: 55-JIG Consultants)

City Council Action

It was moved by Council Member O'Neill, seconded by Council Member Brietigam that:

A contract be awarded to DUDEK for on-all professional construction management and inspection services in the amount of $500,000;

A contract be awarded to JIG Consultants for on-call professional construction management and inspection services in the amount of $500,000; and

The City Manager be authorized to execute the agreements on behalf of the City and to make minor modifications as appropriate.

The motion carried by a 5-0-2 vote as follows:

Ayes:	(5)	Brietigam, O'Neill, K. Nguyen, D. Nguyen, Jones
Noes:	(0)	None
Absent:	(2)	Bui, Klopfenstein

Sanitary District Board Action

Following staff introduction, it was moved by Member Jones, seconded by Member D. Nguyen that:

A contract be awarded to DUDEK for on-all professional construction management and inspection services in the amount of $500,000;

A contract be awarded to JIG Consultants for on-call professional construction management and inspection services in the amount of $500,000; and

The General Manager be authorized to execute the agreements on behalf of the Sanitary District and to make minor modifications as appropriate.

The motion carried by a 5-0-2 vote as follows:

Ayes:	(5)	Brietigam, Jones, D. Nguyen, K. Nguyen, O'Neill
Noes:	(0)	None
Absent:	(2)	Bui, Klopfenstein

AWARD A CONTRACT TO ALL AMERICAN ASPHALT, FOR VARIOUS STREET REHABILITATION 2022 PROJECTS

This matter was continued to the next meeting.

SECOND READING OF ORDINANCE NO. 2933 (F: 115.A-034-2022)

(*It was moved earlier in the meeting by Council Member O'Neill, seconded by Mayor Pro Tem D. Nguyen, and carried by a 5-0-2 vote that full reading of ordinances listed be waived.*)

Following the reading of the title, it was moved by Council Member O'Neill, seconded by Mayor Pro Tem D. Nguyen that:

Ordinance No. 2933 entitled: An Ordinance of the City Council of the City of Garden Grove approving Amendment No. A-034-2022, a text amendment to Chapter 9.18 (Mixed Use Regulations and Development Standards) of Title 9 of the City of Garden Grove Municipal Code to establish "Automobile Fleet Storage" as a conditionally permitted use in the NMU (NEIGHBORHOOD MIXED USE) zone, and to establish related special operating conditions and development standards, be adopted.

The motion carried by a 5-0-2 vote as follows:

Ayes:	(5)	Brietigam, Jones, D. Nguyen, K. Nguyen, O'Neill
Noes:	(0)	None
Absent:	(2)	Bui, Klopfenstein

SECOND READING OF ORDINANCE NO. 2934 (F: 115)

(*It was moved earlier in the meeting by Council Member O'Neill, seconded by Mayor Pro Tem D. Nguyen, and carried by a 5-0-2 vote that full reading of ordinances listed be waived.*)

Following the reading of the title, it was moved by Mayor Pro Tem D. Nguyen, seconded by Mayor Jones that:

Ordinance No. 2934 entitled: An Ordinance of the City Council of the City of Garden, California, adding Chapters 8.92 and 8.94 to Title 8 of the Garden Grove Municipal Code establishing regulations prohibiting the unlawful possession of catalytic converters in the City, and repairs and sales of bicycles and bicycle parts on public property, be adopted.

The motion carried by a 5-0-2 vote as follows:

Ayes:	(5)	Brietigam, Jones, D. Nguyen, K. Nguyen, O'Neill
Noes:	(0)	None
Absent:	(2)	Bui, Klopfenstein

MATTERS FROM THE MAYOR, CITY COUNCIL MEMBERS, AND CITY MANAGER

Council Member Brietigam hopes to see everyone at the upcoming Strawberry Festival after a two-year hiatus.

Council Member O'Neill cautioned everyone to practice pool safety with the Memorial Day weekend coming up and warmer weather.

Mayor Pro Tem D. Nguyen announced the Strawberry Ball on Thursday night, and Friday night's tradition of serving Strawberry Shortcake in celebration of the weekend's parade and festival.

Council Member K. Nguyen noted the importance of monitoring water usage, and encouraged everyone to vote at the primary on June 7, 2022, and asked that the City publish ballot drop off locations and vote centers. She congratulated her younger brother on his upcoming graduation from high school and acceptance to Cal State Poly Pomona.

City Manager Stiles noted that the Police Department is working on coordinating a catalytic converter etching service with local mechanics.

City Attorney Sandoval announced that no reportable action was taken during closed session.

Mayor Jones expressed sorrow and condolences to the students and teachers of Robb Elementary School, and to the community of Uvalde Texas with the tragic loss of 19 students and two teachers in an incomprehensible act of violence that was committed earlier today. Flags will be flown at half-mast through sunset on Saturday, May 28, 2022.

ADJOURNMENT

At 7:16 p.m., Mayor Jones adjourned the meeting in memory of the students and teachers of Robb Elementary School in Uvalde, Texas. The next Regular City Council Meeting will be on Tuesday, June 14, 2022, at 5:30 p.m. at the Community Meeting Center, 11300 Stanford Avenue, Garden Grove, California.

Teresa Pomeroy
City Clerk

City of Garden Grove

INTER-DEPARTMENT MEMORANDUM

To:	Scott C. Stiles	From:	Patricia Song
Dept.:	City Manager	Dept.:	Finance
Subject:	Receive and file warrants. (*Action Item*)	Date:	6/28/2022

Attached are the warrants recommended to be received and filed.

ATTACHMENTS:

Description	Upload Date	Type	File Name
Warrants	6/23/2022	Warrants	22.05.27_Payroll_Warrant_Register.pdf
Warrants	6/23/2022	Warrants	22.06.10_Payroll_Warrant_Register.pdf
Warrants	6/23/2022	Warrants	06012022_R.pdf
Warrants	6/23/2022	Warrants	06082022-Signed.pdf
Warrants	6/23/2022	Warrants	06152022-Signed.pdf

CITY OF GARDEN GROVE
FEFM001 All Checks Register
Check Dates Jun 2, 2022
Bank(s): EF - Payroll EFT, PY - Payroll

EF - Payroll EFT

Check	Vendor #	Vendor Name	Issue Date	Check Amount
00007072	E03973	AVILA, VERONICA	06/02/2022	$2,428.26
00007073	E03982	BECKLES, CAROL E	06/02/2022	$49.27
00007074	E04755	BRIETIGAM III, GEORGE S	06/02/2022	$409.87
00007075	E04332	BUI, PHAT T	06/02/2022	$295.81
00007076	E01338	CARRENO, SHAUNA J	06/02/2022	$2,033.54
00007077	E02788	DAVIS, JEFFREY P	06/02/2022	$1,628.85
00007078	E00803	HADDAD, PAMELA M	06/02/2022	$2,471.57
00007079	E04750	HO, VY D	06/02/2022	$1,788.99
00007080	E04096	HUYNH, DANNY	06/02/2022	$4,788.12
00007081	E03612	JONES, STEVEN R	06/02/2022	$353.48
00007082	E04131	KIM, NOELLE N	06/02/2022	$2,498.00
00007083	E02612	KLOESS, VILMA C	06/02/2022	$2,669.05
00007084	E04536	KLOPFENSTEIN, STEPHANIE L	06/02/2022	$78.26
00007085	E01949	LE, IVY	06/02/2022	$2,372.52
00007086	E01280	LE, TAMMY	06/02/2022	$1,642.60
00007087	E04920	MENDIOLA, RACHEL	06/02/2022	$565.79
00007088	E05828	MIDDENDORF, LINDA	06/02/2022	$3,084.51
00007089	E02787	MORAN, MARIE L	06/02/2022	$2,645.29
00007090	E02539	NAVARRO, MARIA A	06/02/2022	$2,550.37
00007091	E04535	NGUYEN, DIEDRE THU HA	06/02/2022	$410.41
00007092	E04948	NGUYEN, HOAI THUONG H	06/02/2022	$1,382.92
00007093	E04537	NGUYEN, KIM B	06/02/2022	$414.80
00007094	E03255	NGUYEN, PHUONG VIEN T	06/02/2022	$2,171.63
00007095	E02560	NGUYEN, QUANG	06/02/2022	$2,524.37
00007096	E01286	NGUYEN, TINA T	06/02/2022	$2,033.48
00007097	E04534	ONEILL, JOHN R	06/02/2022	$443.64
00007098	E04528	PARK, SHAWN S	06/02/2022	$2,564.55
00007099	E03541	PHI, THYANA T	06/02/2022	$2,768.49
00007100	E04443	POLLOCK, AMANDA M	06/02/2022	$1,862.93
00007101	E06945	POMEROY, TERESA L	06/02/2022	$3,664.38
00007102	E01964	PULIDO, ANA E	06/02/2022	$4,019.96
00007103	E01356	RAMOS, MARIA	06/02/2022	$3,465.52
00007104	E04387	STILES, SCOTT C	06/02/2022	$5,616.12

Check	Vendor #	Vendor Name	Issue Date	Check Amount
00007105	E00564	STIPE, MARIA A	06/02/2022	$5,656.44
00007106	E03715	THAI, KRISTY H	06/02/2022	$2,426.76
00007107	E02543	TO, TANYA L	06/02/2022	$1,503.12
00007108	E01971	TRAN, CUONG K	06/02/2022	$2,285.57
00007109	E02056	TRUONG, ELAINE	06/02/2022	$1,689.80
00007110	E03983	VASQUEZ, LIZABETH C	06/02/2022	$2,390.89
00007111	E04971	VITAL, ANDREA	06/02/2022	$1,646.68
00007112	E02562	VO, THANH-NGUYEN	06/02/2022	$2,276.65
00007113	E04944	ANDERSON CAMBA, ASHLEIGH R	06/02/2022	$2,061.83
00007114	E04764	BRADLEY, JANNA K	06/02/2022	$2,599.88
00007115	E03766	CERDA, MARY C	06/02/2022	$2,145.87
00007116	E04673	HART, BRANDI M	06/02/2022	$716.27
00007117	E04363	KWAN, LIANE Y	06/02/2022	$3,255.41
00007118	E01985	LEE, JANY H	06/02/2022	$3,724.06
00007119	E05007	NGUYEN, LE V	06/02/2022	$1,021.76
00007120	E03420	PROCTOR, SHERRILL A	06/02/2022	$2,409.07
00007121	E04726	RICHARDS, STEPHANIE E	06/02/2022	$2,086.09
00007122	E04417	STEPHENSON, CAITLYN M	06/02/2022	$2,586.40
00007123	E02115	STOVER, LAURA J	06/02/2022	$5,615.41
00007124	E04580	ATIN RAMOS, MARISA	06/02/2022	$3,134.50
00007125	E04445	BROWN, KAREN J	06/02/2022	$0.94
00007126	E03313	BUI, AI N	06/02/2022	$1,659.70
00007127	E04961	CHAO, VICTORIA	06/02/2022	$1,480.62
00007128	E03686	CHAVEZ, JAIME F	06/02/2022	$1,739.13
00007129	E03760	CHUNG, JANET J	06/02/2022	$2,836.78
00007130	E04957	CURTSEIT, MARIA	06/02/2022	$1,766.35
00007131	E04960	FUKAZAWA, KEISUKE	06/02/2022	$1,499.63
00007132	E03134	GARCIA, SYLVIA	06/02/2022	$851.04
00007133	E03016	HERNANDEZ, GARY F	06/02/2022	$1,798.54
00007134	E04569	HOFFMAN, CORINNE L	06/02/2022	$2,426.29
00007135	E04968	HONG, SEUNGBUM	06/02/2022	$1,658.63
00007136	E04959	LE, KENNETH H	06/02/2022	$1,179.96
00007137	E00057	MANALANSAN, NEAL M	06/02/2022	$1,968.76
00007138	E01668	MAY, ROBERT W	06/02/2022	$1,620.06

Check	Vendor #	Vendor Name	Issue Date	Check Amount
00007139	E01393	MENDEZ, ANGELA M	06/02/2022	$2,319.53
00007140	E03628	MENDOZA, CHRISTI C	06/02/2022	$1,847.06
00007141	E04958	NGO, TINA	06/02/2022	$2,478.53
00007142	E04838	NIGATU, SELAMAWIT	06/02/2022	$2,207.63
00007143	E01362	PETERSON, JENNIFER L	06/02/2022	$2,065.55
00007144	E02429	PHAM, ANH	06/02/2022	$1,663.95
00007145	E03610	RAMIREZ, EVA	06/02/2022	$2,031.76
00007146	E05008	RAMOS, ASHLEY	06/02/2022	$1,138.30
00007147	E04973	RAMOS, NANCY	06/02/2022	$2,722.66
00007148	E04993	RESHMIN, TRISHITA	06/02/2022	$1,654.37
00007149	E03539	SEGAWA, SANDRA E	06/02/2022	$3,665.31
00007150	E04780	SONG, YUAN	06/02/2022	$5,226.14
00007151	E04859	VO, MY TRA	06/02/2022	$2,496.06
00007152	E03433	WESTON, RETA J	06/02/2022	$1,427.48
00007153	E04674	WHITTAKER DEGEN, HELEN E	06/02/2022	$733.69
00007154	E04527	YOO, MEENA	06/02/2022	$2,293.29
00007155	E04493	ANDREWS, STEVEN F	06/02/2022	$5,637.93
00007156	E00845	CHANG, TERENCE S	06/02/2022	$2,784.59
00007157	E03498	ESPINOZA, VERNA L	06/02/2022	$2,619.95
00007158	E04523	GALLO, CESAR	06/02/2022	$3,123.86
00007159	E04415	GOLD, ANNA L	06/02/2022	$2,031.33
00007160	E04713	HINGCO, ERNIE E	06/02/2022	$2,027.00
00007161	E02617	KLOESS, GEOFFREY A	06/02/2022	$3,818.93
00007162	E03571	MORAGRAAN, RACHOT	06/02/2022	$4,044.16
00007163	E01277	PROFFITT, NOEL J	06/02/2022	$3,432.47
00007164	E01901	RAO, ANAND V	06/02/2022	$6,330.42
00007165	E03384	SCHULZE, KATRENA J	06/02/2022	$2,480.21
00007166	E04395	SWANSON, MATTHEW T	06/02/2022	$1,780.30
00007167	E01674	VALENZUELA, ANTHONY	06/02/2022	$1,654.20
00007168	E00809	VICTORIA, ROD T	06/02/2022	$2,143.44
00007169	E03014	WILDER, CANDY G	06/02/2022	$2,122.37
00007170	E03509	WINSTON, TERREL KEITH	06/02/2022	$3,158.90
00007171	E03725	ABU HAMDIYYAH, AMEENAH	06/02/2022	$2,068.60
00007172	E02996	ASHLEIGH, JULIE A	06/02/2022	$2,017.76

Check	Vendor #	Vendor Name	Issue Date	Check Amount
00007173	E03161	AUSTIN, MICHAEL G	06/02/2022	$2,734.05
00007174	E00740	BLODGETT, GREG	06/02/2022	$3,846.71
00007175	E03808	CHENG, ALANA R	06/02/2022	$2,840.70
00007176	E03601	CHUNG, CHRISTOPHER	06/02/2022	$2,720.82
00007177	E03353	COVARRUBIAS, MONICA	06/02/2022	$3,573.45
00007178	E00128	CRAMER, RITA M	06/02/2022	$2,449.39
00007179	E04394	DAHLHEIMER, BRYSON T	06/02/2022	$2,275.44
00007180	E04879	DAKE, RYAN J	06/02/2022	$2,162.23
00007181	E04578	DENT, DAVID A	06/02/2022	$4,473.95
00007182	E03697	GUERRERO, PAUL	06/02/2022	$3,830.54
00007183	E03600	HARTWIG, TODD C	06/02/2022	$3,008.34
00007184	E03531	HERNANDEZ, RALPH V	06/02/2022	$2,292.59
00007185	E04855	HERRERA JR, ARMANDO	06/02/2022	$596.38
00007186	E03410	HODSON, AARON J	06/02/2022	$2,281.32
00007187	E04716	KASKLA, PRIIT J	06/02/2022	$2,085.22
00007188	E04442	KIM, LISA L	06/02/2022	$4,770.85
00007189	E03617	LEE, GRACE E	06/02/2022	$2,545.80
00007190	E04490	LY, HUONG Q	06/02/2022	$2,126.65
00007191	E03412	MARINO, LEE W	06/02/2022	$4,488.57
00007192	E04194	MARTINEZ, MARIA L	06/02/2022	$2,479.79
00007193	E03044	MOORE, JUDITH A	06/02/2022	$2,111.47
00007194	E02895	MOURE, SVETLANA	06/02/2022	$2,323.21
00007195	E04635	NGUYEN, PHU T	06/02/2022	$3,848.41
00007196	E02842	PARRA, MARIA C	06/02/2022	$3,182.29
00007197	E04894	REFUERZO JR., ORLINO CAMPOS	06/02/2022	$588.71
00007198	E04992	ROBLES, ALFONSO	06/02/2022	$2,398.51
00007199	E04408	THRONE, TIMOTHY E	06/02/2022	$2,026.01
00007200	E04862	TRAN, JAKE P	06/02/2022	$1,978.52
00007201	E03643	ALVARADO, YOLANDA A	06/02/2022	$1,685.67
00007202	E04390	AMBRIZ, STEPHANIE	06/02/2022	$438.77
00007203	E04978	AVINA, MIKAYLA M	06/02/2022	$664.03
00007204	E04771	BAILOR, REBECCA J	06/02/2022	$440.20
00007205	E04247	BAIRD, JOSHUA O	06/02/2022	$207.97
00007206	E04988	BAUTISTA, BRENDA	06/02/2022	$1,934.68

Check	Vendor #	Vendor Name	Issue Date	Check Amount
00007207	E04262	BEARD, ALEX C	06/02/2022	$1,151.89
00007208	E04929	BENITEZ, LIZBETH	06/02/2022	$720.52
00007209	E02658	CAMARENA, RACHEL M	06/02/2022	$2,201.56
00007210	E01588	CAMARENA, RENE	06/02/2022	$2,196.31
00007211	E01902	CASILLAS, VICTORIA M	06/02/2022	$2,510.23
00007212	E04949	CEDILLO PADILLA, JESSICA	06/02/2022	$770.10
00007213	E03304	CHUMACERO, DEANNA M	06/02/2022	$899.84
00007214	E04611	CROSS, AMANDA D	06/02/2022	$1,903.22
00007215	E02956	CUMMINGS, KENNETH E	06/02/2022	$305.89
00007216	E04814	DE ROSAS, VICTOR	06/02/2022	$556.70
00007217	E04688	DELGADO CHAVEZ, MARLY	06/02/2022	$228.08
00007218	E04653	DIAZ, GABRIELA	06/02/2022	$723.48
00007219	E04791	DOWNS, KELDEN A	06/02/2022	$344.11
00007220	E02120	FRAUSTO, LUIZ F	06/02/2022	$535.69
00007221	E04679	FREEMAN, MARK C	06/02/2022	$3,370.26
00007222	E04481	GARCIA, JARED D	06/02/2022	$476.78
00007223	E04253	GARCIA, VANESSA L	06/02/2022	$353.65
00007224	E03337	GODDARD, JENNIFER DANIELLE	06/02/2022	$2,677.18
00007225	E03877	GOMEZ, STEVEN E	06/02/2022	$757.78
00007226	E00940	GRANT, JACOB R	06/02/2022	$2,465.02
00007227	E04967	HASHEMI, SETAREH	06/02/2022	$486.57
00007228	E01687	HOLER, KIMBERLY K	06/02/2022	$473.70
00007229	E04682	LOPEZ, KALYSTA N	06/02/2022	$55.36
00007230	E03603	MA AE, ELAINE M	06/02/2022	$2,944.86
00007231	E01552	MEDINA, JESUS	06/02/2022	$1,808.38
00007232	E00455	MEDINA, JUAN	06/02/2022	$2,262.63
00007233	E04925	MENDOZA, JESSICA	06/02/2022	$345.99
00007234	E02808	MONTANCHEZ, JOHN A	06/02/2022	$8,379.28
00007235	E04173	NAKAISHI, KIRSTEN K	06/02/2022	$278.30
00007236	E04947	NGUYEN, ALEXANDER H	06/02/2022	$715.01
00007237	E04603	NGUYEN, ALLEN T	06/02/2022	$212.87
00007238	E04391	NICHOLAS, NOEL N	06/02/2022	$1,445.63
00007239	E04931	NODAL, NATALIE	06/02/2022	$491.21
00007240	E00785	OCADIZ HERNANDEZ, GABRIELA	06/02/2022	$3,233.69

Check	Vendor #	Vendor Name	Issue Date	Check Amount
00007241	E04965	ORDUNO, SAMANTHA	06/02/2022	$387.51
00007242	E03881	PANGAN, CHRISTIAN	06/02/2022	$208.49
00007243	E04819	PARK, JAMES S	06/02/2022	$214.81
00007244	E03361	PELAYO, JANET E	06/02/2022	$3,776.33
00007245	E04777	PHAN, EDOUARD T	06/02/2022	$604.45
00007246	E03893	PICKRELL, ARIELLE	06/02/2022	$1,690.06
00007247	E04463	PUAILOA, SHADY S	06/02/2022	$385.03
00007248	E04932	RAYO, ALONDRA	06/02/2022	$110.72
00007249	E02754	REYNOSO, SUGEIRY	06/02/2022	$2,411.88
00007250	E04966	RIOS, GRAYSON M	06/02/2022	$238.73
00007251	E04646	RIVERA, CATIA J	06/02/2022	$69.20
00007252	E03362	ROMERO, MARINA Y	06/02/2022	$1,981.48
00007253	E04684	ROSALES, MARIA D	06/02/2022	$365.08
00007254	E04614	ROSAS, TANYA	06/02/2022	$570.20
00007255	E04933	ROSAS, VANESSA	06/02/2022	$110.72
00007256	E04620	SALDIVAR, DIANA	06/02/2022	$464.35
00007257	E01893	SAUCEDO, DANA MARIE	06/02/2022	$2,252.71
00007258	E00925	SCHLUMPBERGER, EMERON J	06/02/2022	$1,040.26
00007259	E04926	SERNA, SAMANTHA M	06/02/2022	$166.08
00007260	E04795	SIEVE, MYCHAELLA J	06/02/2022	$619.27
00007261	E04927	SINGER, LAUREN ROSE EMIKO N	06/02/2022	$96.88
00007262	E03895	SMITH, REBECCA S	06/02/2022	$731.40
00007263	E04798	TANG, ETHAN	06/02/2022	$328.19
00007264	E04924	TU, KATHY	06/02/2022	$611.90
00007265	E01396	VALDIVIA, CLAUDIA	06/02/2022	$3,237.99
00007266	E00015	VAN SICKLE, JEFFREY	06/02/2022	$2,497.11
00007267	E04687	VARGAS, SAMANTHA B	06/02/2022	$395.96
00007268	E04118	VENCES, DAISY O	06/02/2022	$121.64
00007269	E04478	VENCES, JOSHUA	06/02/2022	$252.97
00007270	E03085	VICTORIA, PAUL E	06/02/2022	$1,310.07
00007271	E04609	VIRAMONTES, JACOB D	06/02/2022	$327.57
00007272	E04937	VO, ADRIAN K	06/02/2022	$220.48
00007273	E04274	WILMES, DAVID M	06/02/2022	$325.08
00007274	E04734	ACOSTA, GIOVANNI	06/02/2022	$2,414.14

Check	Vendor #	Vendor Name	Issue Date	Check Amount
00007275	E03819	ALAMILLO, MARCOS R	06/02/2022	$3,997.99
00007276	E03712	ALARCON, CLAUDIA	06/02/2022	$3,530.25
00007277	E03616	ALCARAZ, MARIA A	06/02/2022	$2,569.92
00007278	E00121	ALLISON, WILLIAM	06/02/2022	$4,925.03
00007279	E04873	ALVARADO, MADELINE M	06/02/2022	$1,750.64
00007280	E04080	ALVAREZ BROWN, RICHARD A	06/02/2022	$3,873.94
00007281	E03011	ANDERSON, BOBBY B	06/02/2022	$3,330.20
00007282	E01234	ARELLANO, PEDRO R	06/02/2022	$4,181.38
00007283	E04875	ARROYO, SANDRA M	06/02/2022	$1,987.19
00007284	E04497	ASHBAUGH, TIMOTHY R	06/02/2022	$2,861.43
00007285	E03397	ASHBY, PAUL W	06/02/2022	$3,533.08
00007286	E04719	ATWOOD, MARIA S	06/02/2022	$1,958.28
00007287	E04613	AVALOS JR, FRANCISCO	06/02/2022	$3,075.61
00007288	E04550	BAEK, SHARON S	06/02/2022	$2,178.62
00007289	E04209	BAINTO, JUDY A	06/02/2022	$576.12
00007290	E04778	BAKER, COLLIN E	06/02/2022	$3,657.93
00007291	E03005	BANKSON, JOHN F	06/02/2022	$3,979.90
00007292	E04645	BARRAZA, RENE	06/02/2022	$3,336.00
00007293	E04432	BEHZAD, JOSHUA K	06/02/2022	$2,574.58
00007294	E04951	BELLO, ANGELICA	06/02/2022	$1,396.17
00007295	E03006	BELTHIUS, LISA A	06/02/2022	$255.39
00007296	E04753	BERENGER, BEAU A	06/02/2022	$4,050.88
00007297	E03296	BERESFORD, EVAN S	06/02/2022	$3,344.46
00007298	E01604	BERLETH, RYAN S	06/02/2022	$2,143.76
00007299	E03443	BLUM, JAMES A	06/02/2022	$3,842.39
00007300	E04149	BOGUE, SUMMER A	06/02/2022	$2,186.99
00007301	E03363	BOWEN, GENA M	06/02/2022	$2,001.47
00007302	E04767	BOWMAN, TROY F	06/02/2022	$2,676.22
00007303	E04963	BOYENS III, ROBERT	06/02/2022	$2,800.10
00007304	E00946	BRAME, KAREN D	06/02/2022	$8,027.20
00007305	E04803	BRANTNER, BRITTANEE N	06/02/2022	$1,796.02
00007306	E03380	BROWN, JEFFREY A	06/02/2022	$6,636.47
00007307	E03968	BRUNICK, CARISSA L	06/02/2022	$1,567.12
00007308	E02031	BURILLO, RICHARD O	06/02/2022	$4,819.06

Check	Vendor #	Vendor Name	Issue Date	Check Amount
00007309	E03972	BUSTILLOS, RYAN V	06/02/2022	$4,443.65
00007310	E03964	CAMARA, DANIEL A	06/02/2022	$2,818.24
00007311	E04074	CAMPOS, JESENIA	06/02/2022	$2,124.79
00007312	E03739	CAPPS, THOMAS A	06/02/2022	$3,661.29
00007313	E02372	CENTENO, JUAN C	06/02/2022	$5,664.03
00007314	E03607	CHANG, DAVID Y H	06/02/2022	$3,400.85
00007315	E04867	CHAPPELL, SHYLER R.D.	06/02/2022	$4,430.44
00007316	E03481	CHAURAN HAIRGROVE, TAMMY L	06/02/2022	$2,363.82
00007317	E04498	CHEATHAM, JEROME L	06/02/2022	$2,938.83
00007318	E01541	CHO, HAN J	06/02/2022	$5,750.61
00007319	E03423	CHOWDHURY, JACINTA F	06/02/2022	$1,886.43
00007320	E04414	CHUNG, RANDY G	06/02/2022	$469.29
00007321	E00003	CIBOSKY, COURTNEY P	06/02/2022	$3,128.37
00007322	E04539	CLASBY JR, BRIAN M	06/02/2022	$3,468.24
00007323	E04062	COOPMAN, AARON J	06/02/2022	$3,100.29
00007324	E04872	CORNETT, KRISTINA L	06/02/2022	$1,723.35
00007325	E04832	CORTEZ JR, DARRYL B	06/02/2022	$2,807.11
00007326	E04666	CORTEZ, JULIO C	06/02/2022	$3,377.23
00007327	E01796	COULTER, GARY L	06/02/2022	$6,675.63
00007328	E04555	CRUZ, REYNA	06/02/2022	$1,999.73
00007329	E01364	DALTON, BRIAN D	06/02/2022	$3,551.08
00007330	E04874	DANG, JOHN	06/02/2022	$926.09
00007331	E00126	DANIELEY III, CHARLIE	06/02/2022	$3,115.88
00007332	E01951	DANIELSON, PAUL E	06/02/2022	$1,937.40
00007333	E01968	DARE, THOMAS R	06/02/2022	$6,393.45
00007334	E04503	DAVILA, ISAAC	06/02/2022	$2,653.26
00007335	E04431	DE ALMEIDA LOPES, NICHOLAS A	06/02/2022	$3,488.78
00007336	E04731	DE PADUA, TANNER C	06/02/2022	$3,520.95
00007337	E03691	DELGADO JR, JUAN L	06/02/2022	$4,308.67
00007338	E03395	DIX, JENNIFER A	06/02/2022	$2,556.79
00007339	E02313	DOSCHER, RONALD A	06/02/2022	$3,052.43
00007340	E04586	DOVEAS, CHRISTOPHER C	06/02/2022	$462.01
00007341	E04281	DRISCOLL, RUSSELL B	06/02/2022	$1,897.72
00007342	E04844	DUARTE, TAYLOR M	06/02/2022	$2,361.85

Check	Vendor #	Vendor Name	Issue Date	Check Amount
00007343	E04720	DUDLEY, BROC D	06/02/2022	$2,358.62
00007344	E03625	EARLE, CHRISTOPHER M	06/02/2022	$3,355.22
00007345	E03740	EL FARRA, AMIR A	06/02/2022	$6,672.65
00007346	E03927	ELHAMI, MICHAEL K	06/02/2022	$5,425.81
00007347	E03933	ELIZONDO, BENJAMIN M	06/02/2022	$3,350.21
00007348	E04016	ELIZONDO, FLOR DE LIS	06/02/2022	$2,311.12
00007349	E01598	ELSOUSOU, HELENA	06/02/2022	$2,684.56
00007350	E02734	ESCALANTE, OTTO J	06/02/2022	$5,205.87
00007351	E04334	ESCOBEDO, JOSHUA N	06/02/2022	$4,192.31
00007352	E02724	ESTLOW, STEPHEN C	06/02/2022	$3,043.73
00007353	E04358	ESTRADA MONSANTO, MICHELLE N	06/02/2022	$3,221.46
00007354	E04748	FAJARDO, JESUS	06/02/2022	$2,475.87
00007355	E04303	FERREIRA JR, HECTOR	06/02/2022	$3,598.21
00007356	E01663	FERRIN, KORY C	06/02/2022	$4,133.41
00007357	E03976	FIGUEREDO, GEORGE R	06/02/2022	$3,225.01
00007358	E02838	FISCHER, JAMES D	06/02/2022	$1,481.88
00007359	E04774	FLINN, PATRICIA C	06/02/2022	$2,762.60
00007360	E02887	FOSTER, VICTORIA M	06/02/2022	$1,491.14
00007361	E04033	FRANCISCO, KATHERINE M	06/02/2022	$2,243.28
00007362	E02963	FRANKS, JAMES D	06/02/2022	$4,862.69
00007363	E04747	FRESENIUS, ROBERT D	06/02/2022	$3,228.32
00007364	E00903	FRUTOS, VERONICA	06/02/2022	$1,780.58
00007365	E04729	GARCIA, JOSEPH A	06/02/2022	$1,783.66
00007366	E03086	GARCIA, PETE	06/02/2022	$3,919.76
00007367	E03659	GARNER, AMANDA B	06/02/2022	$1,011.91
00007368	E02606	GEORGE, DAVID L	06/02/2022	$2,061.20
00007369	E04351	GERDIN, MICHAEL E	06/02/2022	$3,623.82
00007370	E04542	GIFFORD, ROBERT J	06/02/2022	$3,738.86
00007371	E04658	GIRGENTI, BRIAN C	06/02/2022	$3,713.81
00007372	E04401	GLEASON, SEAN M	06/02/2022	$2,705.74
00007373	E04917	GOMEZ, JESUS	06/02/2022	$4,098.21
00007374	E04863	GONZALEZ JR, GONZALO	06/02/2022	$4,336.95
00007375	E05003	HA, DANNY	06/02/2022	$2,637.27
00007376	E04732	HADDEN, TRAVIS J	06/02/2022	$3,729.81

Check	Vendor #	Vendor Name	Issue Date	Check Amount
00007377	E04787	HALEY, KYLE N	06/02/2022	$4,547.37
00007378	E03527	HALLER, TROY	06/02/2022	$4,612.88
00007379	E03402	HEINE, STEVEN H	06/02/2022	$4,253.00
00007380	E02469	HERRERA, JOSE D	06/02/2022	$3,860.64
00007381	E04244	HINGCO, PINKY C	06/02/2022	$2,454.13
00007382	E03713	HOLLOWAY, WILLIAM T	06/02/2022	$4,095.69
00007383	E04739	HOWARD, JASON A	06/02/2022	$2,987.41
00007384	E04654	HURLEY, KIRK P	06/02/2022	$2,293.89
00007385	E04089	HUTCHINS, DONALD J	06/02/2022	$3,737.66
00007386	E03815	HUYNH, AI KELLY	06/02/2022	$2,750.87
00007387	E03559	HUYNH, THI A	06/02/2022	$2,611.36
00007388	E04915	ITURRALDE, JENNIFER L	06/02/2022	$1,028.09
00007389	E04583	JENSEN, MICHAEL J	06/02/2022	$4,078.15
00007390	E02935	JENSEN, NICKOLAS K	06/02/2022	$3,851.31
00007391	E04587	JIMENEZ JR, EFRAIN A	06/02/2022	$2,944.89
00007392	E04781	JIMENEZ TAVAREZ, SERGIO J	06/02/2022	$2,224.62
00007393	E04655	JOHNSON, CODY M	06/02/2022	$2,609.73
00007394	E03368	JOHNSON, JASON L	06/02/2022	$3,029.12
00007395	E03831	JORDAN, GERALD F	06/02/2022	$2,969.86
00007396	E04610	JORDAN, VICTORIA A	06/02/2022	$183.89
00007397	E04444	JULIENNE, PATRICK R	06/02/2022	$2,847.77
00007398	E04559	KELLEY, KRISTOFER D	06/02/2022	$3,246.03
00007399	E04353	KEUILIAN, SHELBY	06/02/2022	$2,081.68
00007400	E04663	KIM, CHAD B	06/02/2022	$2,407.20
00007401	E04641	KIM, EDWARD K	06/02/2022	$233.00
00007402	E04538	KIMBERLY, ALLYSON L	06/02/2022	$1,792.38
00007403	E03932	KIVLER, ROBERT J	06/02/2022	$3,018.26
00007404	E03389	KOLANO, JOSEPH L	06/02/2022	$2,842.47
00007405	E03294	KOVACS, LEA K	06/02/2022	$3,317.57
00007406	E05000	KOVACS, TIMOTHY M	06/02/2022	$3,415.77
00007407	E04669	KOVACS, TIMOTHY P	06/02/2022	$5,396.81
00007408	E03484	KUNKEL, PETER M	06/02/2022	$3,467.38
00007409	E04804	LADD, LAUREN M	06/02/2022	$2,378.07
00007410	E04857	LANG, MICHAEL J	06/02/2022	$3,094.02

Check	Vendor #	Vendor Name	Issue Date	Check Amount
00007411	E03511	LAZENBY, NICHOLAS A	06/02/2022	$3,197.84
00007412	E04877	LE, BAO TINH THI	06/02/2022	$1,898.17
00007413	E04021	LEE, RAPHAEL M	06/02/2022	$3,793.87
00007414	E04970	LEIVA, EDUARDO C	06/02/2022	$5,845.91
00007415	E03488	LEYVA, ERICK	06/02/2022	$4,215.08
00007416	E04541	LINK, DEREK M	06/02/2022	$4,392.92
00007417	E00030	LOERA JR, RAFAEL	06/02/2022	$4,849.61
00007418	E05033	LOFFLER, CHARLES H	06/02/2022	$4,762.60
00007419	E02645	LOPEZ, DAVID	06/02/2022	$3,520.74
00007420	E05066	LORD, MARK A	06/02/2022	$5,110.19
00007421	E04581	LOWEN, BRADLEY A	06/02/2022	$2,948.78
00007422	E04761	LUCATERO, JESSE A	06/02/2022	$2,196.22
00007423	E00027	LUKAS, STEVEN W	06/02/2022	$2,040.73
00007424	E04048	LUX, ROBERT D	06/02/2022	$2,255.42
00007425	E03663	LUX, RYAN M	06/02/2022	$4,176.61
00007426	E04772	LY, LINDALINH THU	06/02/2022	$1,909.04
00007427	E04661	MACHUCA, ROBERTO	06/02/2022	$3,544.25
00007428	E03752	MACY, TAYLOR A	06/02/2022	$3,252.75
00007429	E04532	MANIACI, GIANLUCA F	06/02/2022	$2,849.74
00007430	E04435	MARCHAND, MATTHEW P	06/02/2022	$3,794.65
00007431	E01359	MARTINEZ JR, MARIO	06/02/2022	$4,283.89
00007432	E04974	MARTINEZ, JUANITA PATRICIA	06/02/2022	$1,876.75
00007433	E02792	MATA, RAQUEL D	06/02/2022	$1,039.92
00007434	E04656	MAZON, JORGE L	06/02/2022	$3,226.17
00007435	E02796	MCFARLANE, MARIA C	06/02/2022	$2,275.87
00007436	E06761	MEEKS, REBECCA S	06/02/2022	$3,754.29
00007437	E03826	MEERS, BRYAN J	06/02/2022	$4,029.43
00007438	E02655	MENDOZA CAMPOS, MELISSA	06/02/2022	$3,098.66
00007439	E03965	MIHALIK, DANNY J	06/02/2022	$6,619.41
00007440	E04840	MONTOYA, DAWN M	06/02/2022	$1,959.53
00007441	E04865	MORIN, LINDA M	06/02/2022	$3,966.09
00007442	E04352	MORSE, JEREMY N	06/02/2022	$5,100.49
00007443	E01940	MORTON, NATHAN D	06/02/2022	$3,574.48
00007444	E04454	MOSER, MICHAEL A	06/02/2022	$2,172.26

Check	Vendor #	Vendor Name	Issue Date	Check Amount
00007445	E04330	MOSSER, MITCHEL S	06/02/2022	$3,339.77
00007446	E03929	MURILLO JR, RAUL	06/02/2022	$4,636.01
00007447	E04626	MURO, JASON M	06/02/2022	$4,961.94
00007448	E03579	MURPHY, PATRICK W	06/02/2022	$3,035.09
00007449	E04577	MUSCHETTO, PATRICK J	06/02/2022	$2,092.36
00007450	E03422	NADOLSKI, THOMAS R	06/02/2022	$2,042.39
00007451	E04111	NEELY, JACOB J	06/02/2022	$1,971.57
00007452	E04436	NGUYEN, JEFFREY C	06/02/2022	$3,352.33
00007453	E02813	NGUYEN, TRINA T	06/02/2022	$1,883.80
00007454	E04540	NIKOLIC, ADAM C	06/02/2022	$5,724.43
00007455	E03367	OJEISEKHOBA, JOHN O	06/02/2022	$441.13
00007456	E03350	OLIVO, JOSHUA T	06/02/2022	$4,006.59
00007457	E04035	ORTIZ, STEVEN TRUJILLO	06/02/2022	$2,965.11
00007458	E03427	PANELLA, JOSEPH N	06/02/2022	$2,244.05
00007459	E04910	PAQUA, BRANDON J	06/02/2022	$2,243.07
00007460	E01948	PARK, BRANDY J	06/02/2022	$2,822.31
00007461	E02995	PAYAN, CRISTINA V	06/02/2022	$2,348.29
00007462	E00824	PAYAN, LUIS A	06/02/2022	$4,365.89
00007463	E04843	PEREZ, EMMANUEL	06/02/2022	$2,512.62
00007464	E01657	PEREZ, OMAR F	06/02/2022	$3,142.51
00007465	E00145	PERKINS, JASON S	06/02/2022	$6,145.95
00007466	E04429	PHAM, PHILLIP H	06/02/2022	$3,410.62
00007467	E06938	PLUARD, DOUGLAS A	06/02/2022	$4,798.73
00007468	E03299	POLOPEK, COREY T	06/02/2022	$3,655.02
00007469	E04788	QUIROZ, LUIS A	06/02/2022	$2,757.47
00007470	E03967	RAMIREZ OROZCO, SINDY	06/02/2022	$4,304.57
00007471	E04955	RAMIREZ, KAYLYN C	06/02/2022	$1,613.41
00007472	E03390	RAMIREZ, LUIS F	06/02/2022	$3,721.81
00007473	E05021	RAMIREZ, TERRA M	06/02/2022	$3,023.36
00007474	E04914	RAMOS, RODOLFO B	06/02/2022	$845.48
00007475	E03217	RANEY, JOHN E	06/02/2022	$4,254.32
00007476	E04941	RASMUSSEN, TRENTON L	06/02/2022	$2,135.07
00007477	E04659	REED, THOMAS S	06/02/2022	$3,261.37
00007478	E03486	REYES, RON A	06/02/2022	$4,315.73

Check	Vendor #	Vendor Name	Issue Date	Check Amount
00007479	E04911	RICHARDS, BRYANT D	06/02/2022	$2,293.75
00007480	E04437	RICHMOND, RYAN R	06/02/2022	$2,878.27
00007481	E04860	ROCHA, RUDY A	06/02/2022	$746.09
00007482	E04738	RODRIGUEZ, DANIEL	06/02/2022	$4,004.00
00007483	E04082	RODRIGUEZ, JENNIFER M	06/02/2022	$2,746.49
00007484	E05001	RODRIGUEZ, RYAN ELIJAH	06/02/2022	$2,478.95
00007485	E04438	ROGERS, CHRISTIN E	06/02/2022	$3,119.22
00007486	E04385	ROJAS, ASHLEY C	06/02/2022	$1,830.84
00007487	E04507	ROMBOUGH, JENNIFER V	06/02/2022	$2,276.13
00007488	E04552	RUZIECKI, ERIC T	06/02/2022	$4,078.96
00007489	E02845	SALAZAR, SEAN M	06/02/2022	$3,038.11
00007490	E04845	SALGADO JR., ALFREDO	06/02/2022	$2,291.47
00007491	E03297	SAMOFF, TANYA L	06/02/2022	$2,881.44
00007492	E02646	SANTANA, LINO G	06/02/2022	$6,528.08
00007493	E03035	SEYMOUR, SUSAN A I	06/02/2022	$2,889.84
00007494	E04282	SHELGREN, CHRISTOPHER M	06/02/2022	$5,470.44
00007495	E04616	SHIPLEY, AARON T	06/02/2022	$2,375.58
00007496	E02937	SHORROW, NICOLE D	06/02/2022	$2,741.84
00007497	E04864	SILVA, LEVI JOENIEL	06/02/2022	$2,480.82
00007498	E04576	SIMONS, SHAYLEN L	06/02/2022	$2,578.67
00007499	E04934	SLETTVET, HEATHER P	06/02/2022	$2,405.93
00007500	E02587	SOSEBEE, DANNY J	06/02/2022	$2,296.19
00007501	E03563	SPELLMAN, MARSHA D	06/02/2022	$2,662.89
00007502	E04500	STAAL, GAREY D	06/02/2022	$3,574.77
00007503	E03218	STARNES, CHARLES W	06/02/2022	$3,166.58
00007504	E03761	STEPHENSON III, ROBERT M	06/02/2022	$4,536.75
00007505	E04584	STROUD, BRIAN T	06/02/2022	$4,337.47
00007506	E02979	TESSIER, PAUL M	06/02/2022	$3,743.30
00007507	E04449	TRAN, SPENCER T	06/02/2022	$2,472.87
00007508	E02982	VAICARO, VINCENTE J	06/02/2022	$3,929.21
00007509	E03053	VALENCIA, EDGAR	06/02/2022	$3,555.18
00007510	E04667	VAUGHN, CALEB I	06/02/2022	$470.56
00007511	E04434	VELLANOWETH, KIMBRA S	06/02/2022	$2,116.44
00007512	E04903	VIGIL, DANIEL C	06/02/2022	$2,996.35

Check	Vendor #	Vendor Name	Issue Date	Check Amount
00007513	E03022	VU, TUONG-VAN NGUYEN	06/02/2022	$3,218.30
00007514	E04730	VU, TYLER D	06/02/2022	$964.17
00007515	E01905	WAINWRIGHT, JONATHAN B	06/02/2022	$4,350.09
00007516	E03220	WARDLE, DENNIS	06/02/2022	$3,647.44
00007517	E03213	WARDLE, SANTA	06/02/2022	$2,140.78
00007518	E04758	WEYKER, CHRYSTAL L	06/02/2022	$1,936.64
00007519	E03930	WHITNEY, CHERYL L	06/02/2022	$1,999.89
00007520	E03305	WIMMER, ROYCE C	06/02/2022	$6,929.61
00007521	E04762	WREN, DANIELLE E	06/02/2022	$4,419.02
00007522	E04763	WRIGHT, SARAH A	06/02/2022	$2,606.43
00007523	E04856	XU, DUO	06/02/2022	$2,283.02
00007524	E03543	YELENSKY, SHANNON M	06/02/2022	$1,794.06
00007525	E04156	YERGLER, JOHN J	06/02/2022	$5,252.21
00007526	E04722	YNIGUEZ, COLE A	06/02/2022	$2,189.20
00007527	E09942	YOUNG, DAVID C	06/02/2022	$4,936.93
00007528	E01978	ZMIJA, ADAM D	06/02/2022	$4,640.04
00007529	E04517	AGUIRRE, ALFRED J	06/02/2022	$3,029.09
00007530	E01626	AGUIRRE, ANSELMO	06/02/2022	$2,055.32
00007531	E04451	AGUIRRE, ANTHONY U	06/02/2022	$340.41
00007532	E04631	ANDREI, IOAN	06/02/2022	$1,095.20
00007533	E04678	BABINSKI IV, SYLVESTER A	06/02/2022	$1,927.80
00007534	E04336	BECERRA, RODOLPHO M	06/02/2022	$2,128.36
00007535	E04972	BECERRA-SAMANIEGO JR, GABRIEL	06/02/2022	$1,897.94
00007536	E04770	BELL, DONEISHA L	06/02/2022	$815.15
00007537	E01255	BOS, MICHAEL C	06/02/2022	$2,167.81
00007538	E04650	BUCHLER, RAYMOND A	06/02/2022	$1,415.19
00007539	E01584	CANDELARIA, DANIEL J	06/02/2022	$4,127.76
00007540	E04300	CANO, EDGAR A	06/02/2022	$1,832.34
00007541	E03828	CANTRELL, JEFFREY G	06/02/2022	$2,186.71
00007542	E03811	CARRISOZA, ALBERT J	06/02/2022	$1,945.24
00007543	E00916	CARTER, PHILLIP J	06/02/2022	$3,141.66
00007544	E04869	CHAVEZ, DAMIAN JESUS	06/02/2022	$508.32
00007545	E04551	CONTRERAS, GABRIELA R	06/02/2022	$2,909.07
00007546	E03518	COTTON, JULIE T	06/02/2022	$1,748.60

Check	Vendor #	Vendor Name	Issue Date	Check Amount
00007547	E03807	DE LA ROSA, VINCENT L	06/02/2022	$3,006.78
00007548	E03736	DIBAJ, KAMYAR	06/02/2022	$3,656.94
00007549	E04989	DOCHERTY, PAUL	06/02/2022	$722.42
00007550	E02515	DUVALL, RICK L	06/02/2022	$3,451.83
00007551	E04514	ESPINOZA, ERIC M	06/02/2022	$1,987.71
00007552	E03733	ESPINOZA, JULIA	06/02/2022	$1,282.86
00007553	E03190	EURS II, ALBERT R	06/02/2022	$2,712.58
00007554	E03405	FERNANDEZ, CECELIA A	06/02/2022	$1,258.58
00007555	E04997	FLORES, ANTHONY	06/02/2022	$713.67
00007556	E04990	FLORES, MITCHELL C	06/02/2022	$713.67
00007557	E04491	FRANCO, ROBERT J	06/02/2022	$783.90
00007558	E00558	FREGOSO, ALICE K	06/02/2022	$2,032.50
00007559	E05010	GALVAN, EDGAR	06/02/2022	$894.79
00007560	E04754	GARCIA, ALICIA R	06/02/2022	$1,516.50
00007561	E04677	GIROUARD, CASEY G	06/02/2022	$1,838.79
00007562	E04629	GOMEZ, DIANA	06/02/2022	$1,030.61
00007563	E03341	GONZALEZ, JORGE	06/02/2022	$1,213.86
00007564	E04473	GOUNTOUMA, SOUMELIA K	06/02/2022	$2,348.17
00007565	E03400	GREENE, MICHAEL R	06/02/2022	$2,062.52
00007566	E03685	GUZMAN, JESSE	06/02/2022	$751.78
00007567	E04299	HANSEN, AARON R	06/02/2022	$1,857.39
00007568	E03523	HARO, GLORIA A	06/02/2022	$1,226.04
00007569	E03759	HERNANDEZ, HERMILO	06/02/2022	$1,681.55
00007570	E04622	HOFER, ALICIA M	06/02/2022	$2,032.62
00007571	E02874	HOLMON III, ALBERT J	06/02/2022	$3,765.79
00007572	E04347	HSIEH, NICOLAS C	06/02/2022	$3,794.61
00007573	E03588	HUYNH, HUY HOA	06/02/2022	$2,311.26
00007574	E04831	ILFELD, MATTHEW D	06/02/2022	$1,413.95
00007575	E01907	JACOT, ROSEMARIE	06/02/2022	$2,127.93
00007576	E04296	JOHNSON, ERIC W	06/02/2022	$1,954.99
00007577	E04979	JURADO, MICHAEL	06/02/2022	$1,176.43
00007578	E04470	KAYLOR, BRENT	06/02/2022	$3,065.55
00007579	E04728	KHALIL, MARK M	06/02/2022	$2,111.92
00007580	E04382	KWIATKOWSKI, BRYAN D	06/02/2022	$1,786.32

Check	Vendor #	Vendor Name	Issue Date	Check Amount
00007581	E02852	LADNEY, MARK W	06/02/2022	$2,794.41
00007582	E04769	LAMAS, LEONEL A	06/02/2022	$976.03
00007583	E03813	LEWIS, SHAN L	06/02/2022	$2,766.57
00007584	E03301	LEYVA, RAUL	06/02/2022	$3,092.56
00007585	E05006	MARQUEZ, STEVEN ADAM	06/02/2022	$1,315.80
00007586	E05364	MARU, NAVIN B	06/02/2022	$4,855.95
00007587	E04665	MEJIA, DIEGO A	06/02/2022	$1,884.93
00007588	E03493	MENDEZ, RIGOBERTO	06/02/2022	$2,352.61
00007589	E04998	MENDOZA, LAURA	06/02/2022	$937.71
00007590	E04724	MOORE, DOUGLAS A	06/02/2022	$2,247.87
00007591	E04827	MORELAND, ANDREW J	06/02/2022	$1,892.38
00007592	E01243	MURRAY JR, WILLIAM E	06/02/2022	$7,261.61
00007593	E04634	NAVARRO, JUAN C	06/02/2022	$2,978.90
00007594	E00084	NGUYEN, KHUONG	06/02/2022	$1,273.87
00007595	E04969	ORNELLAS, MICHAEL	06/02/2022	$970.98
00007596	E03378	ORTIZ, STEVEN T	06/02/2022	$2,464.94
00007597	E04999	ORTUNO, ANIBAL	06/02/2022	$1,904.10
00007598	E04779	PHAM, PHILLIP Q	06/02/2022	$610.18
00007599	E03754	PINKSTON, RICHARD L	06/02/2022	$2,494.08
00007600	E04567	POWELL, AUSTIN H	06/02/2022	$2,410.56
00007601	E03799	QUIROZ, ROLANDO	06/02/2022	$1,894.77
00007602	E04572	REED, MELVIN P	06/02/2022	$1,722.24
00007603	E02058	REYES, DELFRADO C	06/02/2022	$1,273.87
00007604	E04295	ROBLES, RAFAEL	06/02/2022	$1,831.82
00007605	E04563	RODRIGUEZ, ADRIANNA M	06/02/2022	$1,130.99
00007606	E05004	RUELAS, SERGIO	06/02/2022	$748.78
00007607	E04289	SALDIVAR, RICARDO	06/02/2022	$1,504.48
00007608	E04505	SANTOS, MICHAEL F	06/02/2022	$3,354.86
00007609	E04215	SMOUSE, TREVOR G	06/02/2022	$2,754.26
00007610	E04836	SOTO, WILLIAM A	06/02/2022	$1,765.55
00007611	E03091	SUDDUTH, STEPHEN D	06/02/2022	$2,706.14
00007612	E01625	TAPIA, LUIS A	06/02/2022	$2,552.14
00007613	E04756	TARIN, ALEXIS P	06/02/2022	$2,558.95
00007614	E03239	TAUANU U, STEVE J	06/02/2022	$2,011.99

Check	Vendor #	Vendor Name	Issue Date	Check Amount
00007615	E08661	THOMPSON, MICHAEL W	06/02/2022	$3,328.17
00007616	E04773	THURMAN JR, EDWIN O	06/02/2022	$996.67
00007617	E08679	THURMAN, RODERICK	06/02/2022	$1,802.18
00007618	E03480	TRIMBLE, EMILY H	06/02/2022	$1,946.84
00007619	E04825	TRUJILLO, JOSEPH E	06/02/2022	$1,439.66
00007620	E02482	UPHUS, MARK P	06/02/2022	$4,259.93
00007621	E03681	VASQUEZ, JOSE A	06/02/2022	$3,215.91
00007622	E02942	VERA, EVARISTO	06/02/2022	$1,959.13
00007623	E03727	VERGARA NEAL, ANA G	06/02/2022	$2,777.74
00007624	E03670	VITALI, SUSAN	06/02/2022	$593.41
00007625	E01580	VU, DAI C	06/02/2022	$4,232.66
00007626	E04362	VU, KHANG L	06/02/2022	$3,194.02
00007627	E04896	WESTON, SHAQUANNA D	06/02/2022	$628.59
00007628	E01619	WHITE, WILLIAM J	06/02/2022	$2,317.03
00007629	E03414	WILLIAMS, HILLARD J	06/02/2022	$205.07
00007630	E04006	WILLIAMS, RICHARD L	06/02/2022	$2,286.39
00007631	E03436	ZIEGLER, RICK S	06/02/2022	$783.71
00007632	E03917	ALLEN, CHRISTOPHER L	06/02/2022	$67.98
00007633	E04163	AMBRIZ GARCIA, EDWARD D	06/02/2022	$1,570.74
00007634	E03338	ARIONUS, JOSHUA	06/02/2022	$0.00
00007635	E04784	BANUELOS, ALEJANDRO	06/02/2022	$3,226.29
00007636	E04063	BERGER, JAN	06/02/2022	$2,350.32
00007637	E00651	BERMUDEZ, ROBERT P	06/02/2022	$3,231.50
00007638	E03495	BLAS, VICTOR T	06/02/2022	$2,342.76
00007639	E00070	CANNON, TIM P	06/02/2022	$4,369.18
00007640	E04365	DAN, CARINA M	06/02/2022	$2,334.99
00007641	E04440	DAVIS, RYAN H	06/02/2022	$1,847.27
00007642	E03145	DE LA ROSA, FRANK X	06/02/2022	$2,202.85
00007643	E03051	DIEMERT, RONALD W	06/02/2022	$2,372.54
00007644	E02718	ESCOBAR, CHRIS N	06/02/2022	$2,505.50
00007645	E03688	GLENN, JEREMY J	06/02/2022	$1,590.68
00007646	E01618	GOMEZ, JOSE	06/02/2022	$1,979.26
00007647	E02701	GONZALEZ, ALEJANDRO	06/02/2022	$2,545.80
00007648	E01652	GRAY, MICHAEL J	06/02/2022	$3,585.69

Check	Vendor #	Vendor Name	Issue Date	Check Amount
00007649	E03763	GRIFFIN, LARRY	06/02/2022	$2,571.41
00007650	E04828	GUERRERO, MICHAEL V	06/02/2022	$1,808.81
00007651	E04018	HAENDIGES, ROBERT A	06/02/2022	$3,433.30
00007652	E03575	HART, RYAN S	06/02/2022	$2,309.38
00007653	E03701	HAYES, BRENT W	06/02/2022	$3,302.39
00007654	E03399	HOWENSTEIN, FRANK D	06/02/2022	$2,486.70
00007655	E03406	HUY, EDWARD A	06/02/2022	$2,294.24
00007656	E04782	JIN, LIYAN	06/02/2022	$2,360.27
00007657	E03534	KIM, SAMUEL K	06/02/2022	$3,725.27
00007658	E03254	KIRZHNER, ALLEN G	06/02/2022	$4,151.05
00007659	E03988	LI, REBECCA PIK KWAN	06/02/2022	$4,124.27
00007660	E02063	MA AE, DAVID	06/02/2022	$2,011.20
00007661	E03249	MANSON, RAQUEL K	06/02/2022	$2,723.68
00007662	E04837	MARTINEZ, ALFREDO	06/02/2022	$1,917.56
00007663	E02124	MEISLAHN, TYLER	06/02/2022	$2,069.25
00007664	E04403	MONTGOMERY, JESSE K	06/02/2022	$2,248.95
00007665	E04707	MORRIS, JUSTIN M	06/02/2022	$1,792.28
00007666	E03590	MOYA JR, STEVEN J	06/02/2022	$2,376.98
00007667	E03519	MURAD, BASIL G	06/02/2022	$2,627.19
00007668	E03144	NATLAND, KIRK L	06/02/2022	$1,154.89
00007669	E04291	NGUYEN, DUC TRUNG	06/02/2022	$2,943.04
00007670	E04904	NGUYEN, LISA	06/02/2022	$333.24
00007671	E03221	NICOLAE, CORNELIU	06/02/2022	$3,371.79
00007672	E04210	NUNES, BRANDON S	06/02/2022	$2,327.97
00007673	E03923	ORNELAS, ANDREW I	06/02/2022	$4,989.07
00007674	E03582	ORTEGA, DAVID A	06/02/2022	$2,384.48
00007675	E03578	PASILLAS, CELESTINO J	06/02/2022	$2,967.34
00007676	E03170	PEARSON, WILLIAM F	06/02/2022	$3,024.92
00007677	E04950	PHAM ADA, DYLLAN TUAN ANH	06/02/2022	$299.91
00007678	E04805	POLIDORI, JESSICA J	06/02/2022	$3,169.20
00007679	E02500	PORRAS, STEPHEN	06/02/2022	$3,523.14
00007680	E04489	PRUDHOMME, CHRISTOPHER B	06/02/2022	$1,472.80
00007681	E07590	RUITENSCHILD, LES A	06/02/2022	$3,804.71
00007682	E03926	RUIZ, JONATHAN	06/02/2022	$2,248.35

Check	Vendor #	Vendor Name	Issue Date	Check Amount
00007683	E07690	SANTOS, ALEXIS	06/02/2022	$1,833.55
00007684	E07692	SARMIENTO, ADRIAN M	06/02/2022	$2,486.45
00007685	E04956	SON, TOMMY T	06/02/2022	$2,221.45
00007686	E04301	TALAMANTES JR, ALBERT	06/02/2022	$2,395.28
00007687	E04121	TRAN, MINH K	06/02/2022	$3,169.33
00007688	E00151	VALENZUELA JR, ALEJANDRO	06/02/2022	$0.00
00007689	E08881	VALENZUELA, ALEJANDRO N	06/02/2022	$5,492.79
00007690	E01882	VIRAMONTES, JESSE	06/02/2022	$1,892.55
00007691	E04195	WOLLAND, RONALD J	06/02/2022	$1,661.98
00007692	E09940	YERGENSEN, VICTOR K	06/02/2022	$2,506.32
00007693	E09954	ZAVALA, JOHN	06/02/2022	$2,572.00
			Issued:	**622 $1,558,639.30**
			EF - Payroll EFT Total:	**622 $1,558,639.30**

PY - Payroll

Check	Vendor #	Vendor Name	Issue Date	Check Amount
00184996	E04994	GREENUP, BREANNA C	06/02/2022	$753.87
00184997	E00977	BELAIR, DIANE	06/02/2022	$2,021.77
00184998	E05009	ALVAREZ, CYNTHIA	06/02/2022	$299.67
00184999	E04930	CHOW, IRIS L	06/02/2022	$69.20
00185000	E05013	DINH, TIFFANY	06/02/2022	$110.72
00185001	E05015	FALETOI, TERRY U	06/02/2022	$278.31
00185002	E04982	GONZALEZ, KATHERYN	06/02/2022	$842.33
00185003	E05014	MARIN, AMANDA T	06/02/2022	$83.04
00185004	E05022	MUNOZ, JULIANNE I	06/02/2022	$91.23
00185005	E04936	NGUYEN, BRENDAN L	06/02/2022	$224.29
00185006	E05026	PACHECO, ALEXANDER	06/02/2022	$124.56
00185007	E04824	PACHECO, LAURA M	06/02/2022	$352.44
00185008	E05025	SABGA, INGRID D	06/02/2022	$1,177.80
00185009	E05016	SIERRA, AILEEN S	06/02/2022	$89.96
00185010	E04938	TAING, BRANDON J	06/02/2022	$69.20
00185011	E05030	TRIGGS, MARY SHANNON	06/02/2022	$523.84
00185012	E05017	VARGAS-SERNA, KELLY	06/02/2022	$772.55
00185013	E05018	VILLEGAS, MIA A	06/02/2022	$176.45
00185014	E04976	BELTHIUS, TYLER E	06/02/2022	$773.15
00185015	E05002	CARBALLO, MILTON A	06/02/2022	$3,249.96
00185016	E04977	VAZQUEZ, BRIAN M	06/02/2022	$857.58
00185017	E05012	HODNETT, RYAN P	06/02/2022	$719.13
00185018	E04222	MOSS, DANIEL C	06/02/2022	$1,451.30
00185019	E03529	ROCHA, MICHAEL F	06/02/2022	$3,134.40
00185020	E05023	YNIGUEZ, KARISSA N	06/02/2022	$2,312.70
00185021	E03446	JIMENEZ, VIDAL	06/02/2022	$4,462.73

Issued:	**25**	**$22,709.48**
Reversed:	**1**	**$2,312.70**
PY - Payroll Total:	**26**	**$25,022.18**

Issued:	**647**	**$1,581,348.78**
Reversed:	**1**	**$2,312.70**
Summary Total:	**648**	**$1,583,661.48**

CITY OF GARDEN GROVE
FEFM001 All Checks Register
Check Dates Jun 16, 2022
Bank(s): EF - Payroll EFT, PY - Payroll

EF - Payroll EFT

Check	Vendor #	Vendor Name	Issue Date	Check Amount
00007695	E03973	AVILA, VERONICA	06/16/2022	$2,428.26
00007696	E04755	BRIETIGAM III, GEORGE S	06/16/2022	$262.05
00007697	E04332	BUI, PHAT T	06/16/2022	$295.81
00007698	E01338	CARRENO, SHAUNA J	06/16/2022	$2,033.54
00007699	E02788	DAVIS, JEFFREY P	06/16/2022	$2,951.88
00007700	E00803	HADDAD, PAMELA M	06/16/2022	$1,988.04
00007701	E04750	HO, VY D	06/16/2022	$1,967.77
00007702	E04096	HUYNH, DANNY	06/16/2022	$3,858.50
00007703	E03612	JONES, STEVEN R	06/16/2022	$205.65
00007704	E04131	KIM, NOELLE N	06/16/2022	$2,498.00
00007705	E02612	KLOESS, VILMA C	06/16/2022	$2,669.05
00007706	E04536	KLOPFENSTEIN, STEPHANIE L	06/16/2022	$78.26
00007707	E01949	LE, IVY	06/16/2022	$2,983.03
00007708	E01280	LE, TAMMY	06/16/2022	$1,642.60
00007709	E05828	MIDDENDORF, LINDA	06/16/2022	$3,066.37
00007710	E02787	MORAN, MARIE L	06/16/2022	$2,645.29
00007711	E02539	NAVARRO, MARIA A	06/16/2022	$2,550.37
00007712	E04535	NGUYEN, DIEDRE THU HA	06/16/2022	$277.59
00007713	E04948	NGUYEN, HOAI THUONG H	06/16/2022	$1,437.80
00007714	E04537	NGUYEN, KIM B	06/16/2022	$281.98
00007715	E03255	NGUYEN, PHUONG VIEN T	06/16/2022	$2,171.63
00007716	E02560	NGUYEN, QUANG	06/16/2022	$2,524.37
00007717	E01286	NGUYEN, TINA T	06/16/2022	$2,033.48
00007718	E04534	ONEILL, JOHN R	06/16/2022	$295.82
00007719	E04528	PARK, SHAWN S	06/16/2022	$2,564.55
00007720	E03541	PHI, THYANA T	06/16/2022	$2,768.49
00007721	E04443	POLLOCK, AMANDA M	06/16/2022	$1,862.93
00007722	E06945	POMEROY, TERESA L	06/16/2022	$3,565.41
00007723	E01964	PULIDO, ANA E	06/16/2022	$4,019.96
00007724	E01356	RAMOS, MARIA	06/16/2022	$2,449.79
00007725	E04387	STILES, SCOTT C	06/16/2022	$5,616.12
00007726	E00564	STIPE, MARIA A	06/16/2022	$7,200.93
00007727	E03715	THAI, KRISTY H	06/16/2022	$2,426.76

Check	Vendor #	Vendor Name	Issue Date	Check Amount
00007728	E02543	TO, TANYA L	06/16/2022	$1,503.12
00007729	E01971	TRAN, CUONG K	06/16/2022	$2,285.57
00007730	E02056	TRUONG, ELAINE	06/16/2022	$1,689.80
00007731	E03983	VASQUEZ, LIZABETH C	06/16/2022	$2,390.88
00007732	E04971	VITAL, ANDREA	06/16/2022	$1,665.01
00007733	E02562	VO, THANH-NGUYEN	06/16/2022	$1,630.16
00007734	E04944	ANDERSON CAMBA, ASHLEIGH R	06/16/2022	$2,061.83
00007735	E04764	BRADLEY, JANNA K	06/16/2022	$2,599.88
00007736	E03766	CERDA, MARY C	06/16/2022	$2,145.87
00007737	E04673	HART, BRANDI M	06/16/2022	$707.29
00007738	E04363	KWAN, LIANE Y	06/16/2022	$3,602.55
00007739	E01985	LEE, JANY H	06/16/2022	$3,894.78
00007740	E05007	NGUYEN, LE V	06/16/2022	$918.88
00007741	E03420	PROCTOR, SHERRILL A	06/16/2022	$2,409.07
00007742	E04726	RICHARDS, STEPHANIE E	06/16/2022	$2,086.09
00007743	E04417	STEPHENSON, CAITLYN M	06/16/2022	$2,375.70
00007744	E02115	STOVER, LAURA J	06/16/2022	$5,615.41
00007745	E04580	ATIN RAMOS, MARISA	06/16/2022	$0.00
00007746	E04445	BROWN, KAREN J	06/16/2022	$577.83
00007747	E03313	BUI, AI N	06/16/2022	$1,659.70
00007748	E04961	CHAO, VICTORIA	06/16/2022	$1,480.62
00007749	E03686	CHAVEZ, JAIME F	06/16/2022	$1,739.13
00007750	E03760	CHUNG, JANET J	06/16/2022	$2,859.74
00007751	E04957	CURTSEIT, MARIA	06/16/2022	$1,957.41
00007752	E04960	FUKAZAWA, KEISUKE	06/16/2022	$1,499.63
00007753	E03134	GARCIA, SYLVIA	06/16/2022	$992.87
00007754	E03429	GULLEY, SUSAN J	06/16/2022	$1,185.77
00007755	E03016	HERNANDEZ, GARY F	06/16/2022	$1,798.54
00007756	E04569	HOFFMAN, CORINNE L	06/16/2022	$2,426.29
00007757	E04968	HONG, SEUNGBUM	06/16/2022	$1,658.63
00007758	E04959	LE, KENNETH H	06/16/2022	$1,106.42
00007759	E00057	MANALANSAN, NEAL M	06/16/2022	$1,968.76
00007760	E01668	MAY, ROBERT W	06/16/2022	$1,620.06
00007761	E01393	MENDEZ, ANGELA M	06/16/2022	$1,918.98

Check	Vendor #	Vendor Name	Issue Date	Check Amount
00007762	E03628	MENDOZA, CHRISTI C	06/16/2022	$1,847.06
00007763	E04958	NGO, TINA	06/16/2022	$2,478.53
00007764	E04838	NIGATU, SELAMAWIT	06/16/2022	$2,207.61
00007765	E01362	PETERSON, JENNIFER L	06/16/2022	$1,984.03
00007766	E02429	PHAM, ANH	06/16/2022	$1,663.95
00007767	E03610	RAMIREZ, EVA	06/16/2022	$2,031.76
00007768	E05008	RAMOS, ASHLEY	06/16/2022	$1,021.76
00007769	E04973	RAMOS, NANCY	06/16/2022	$2,722.66
00007770	E04993	RESHMIN, TRISHITA	06/16/2022	$1,654.37
00007771	E03539	SEGAWA, SANDRA E	06/16/2022	$3,665.31
00007772	E04780	SONG, YUAN	06/16/2022	$5,226.14
00007773	E04859	VO, MY TRA	06/16/2022	$2,744.72
00007774	E03433	WESTON, RETA J	06/16/2022	$1,173.55
00007775	E04674	WHITTAKER DEGEN, HELEN E	06/16/2022	$493.63
00007776	E04527	YOO, MEENA	06/16/2022	$2,293.29
00007777	E04493	ANDREWS, STEVEN F	06/16/2022	$2,409.81
00007778	E00845	CHANG, TERENCE S	06/16/2022	$2,784.59
00007779	E03498	ESPINOZA, VERNA L	06/16/2022	$2,619.95
00007780	E04523	GALLO, CESAR	06/16/2022	$3,069.86
00007781	E04415	GOLD, ANNA L	06/16/2022	$2,031.33
00007782	E04713	HINGCO, ERNIE E	06/16/2022	$2,027.00
00007783	E02617	KLOESS, GEOFFREY A	06/16/2022	$3,818.93
00007784	E03571	MORAGRAAN, RACHOT	06/16/2022	$4,044.16
00007785	E01277	PROFFITT, NOEL J	06/16/2022	$3,063.79
00007786	E01901	RAO, ANAND V	06/16/2022	$5,055.96
00007787	E03384	SCHULZE, KATRENA J	06/16/2022	$2,480.21
00007788	E04395	SWANSON, MATTHEW T	06/16/2022	$1,780.30
00007789	E01674	VALENZUELA, ANTHONY	06/16/2022	$1,620.06
00007790	E00809	VICTORIA, ROD T	06/16/2022	$2,143.44
00007791	E03014	WILDER, CANDY G	06/16/2022	$2,122.37
00007792	E03509	WINSTON, TERREL KEITH	06/16/2022	$3,158.90
00007793	E03725	ABU HAMDIYYAH, AMEENAH	06/16/2022	$2,068.60
00007794	E02996	ASHLEIGH, JULIE A	06/16/2022	$2,017.76
00007795	E03161	AUSTIN, MICHAEL G	06/16/2022	$2,734.05

Check	Vendor #	Vendor Name	Issue Date	Check Amount
00007796	E00740	BLODGETT, GREG	06/16/2022	$3,846.71
00007797	E03808	CHENG, ALANA R	06/16/2022	$2,840.70
00007798	E03601	CHUNG, CHRISTOPHER	06/16/2022	$2,720.82
00007799	E03353	COVARRUBIAS, MONICA	06/16/2022	$3,573.45
00007800	E00128	CRAMER, RITA M	06/16/2022	$2,449.39
00007801	E04394	DAHLHEIMER, BRYSON T	06/16/2022	$2,275.44
00007802	E04879	DAKE, RYAN J	06/16/2022	$2,162.22
00007803	E04578	DENT, DAVID A	06/16/2022	$4,473.95
00007804	E03697	GUERRERO, PAUL	06/16/2022	$2,776.68
00007805	E03600	HARTWIG, TODD C	06/16/2022	$2,768.34
00007806	E03531	HERNANDEZ, RALPH V	06/16/2022	$2,292.59
00007807	E04855	HERRERA JR, ARMANDO	06/16/2022	$596.38
00007808	E03410	HODSON, AARON J	06/16/2022	$2,281.31
00007809	E04716	KASKLA, PRIIT J	06/16/2022	$2,085.22
00007810	E04442	KIM, LISA L	06/16/2022	$4,770.85
00007811	E03617	LEE, GRACE E	06/16/2022	$2,545.80
00007812	E04490	LY, HUONG Q	06/16/2022	$2,126.65
00007813	E03412	MARINO, LEE W	06/16/2022	$4,488.57
00007814	E04194	MARTINEZ, MARIA L	06/16/2022	$2,479.79
00007815	E03044	MOORE, JUDITH A	06/16/2022	$2,111.46
00007816	E02895	MOURE, SVETLANA	06/16/2022	$2,323.21
00007817	E04635	NGUYEN, PHU T	06/16/2022	$3,848.41
00007818	E02842	PARRA, MARIA C	06/16/2022	$3,182.29
00007819	E04894	REFUERZO JR., ORLINO CAMPOS	06/16/2022	$528.83
00007820	E04992	ROBLES, ALFONSO	06/16/2022	$2,398.52
00007821	E04408	THRONE, TIMOTHY E	06/16/2022	$2,026.02
00007822	E04862	TRAN, JAKE P	06/16/2022	$1,942.44
00007823	E03643	ALVARADO, YOLANDA A	06/16/2022	$1,685.67
00007824	E04390	AMBRIZ, STEPHANIE	06/16/2022	$704.73
00007825	E04978	AVINA, MIKAYLA M	06/16/2022	$572.01
00007826	E04771	BAILOR, REBECCA J	06/16/2022	$634.53
00007827	E04247	BAIRD, JOSHUA O	06/16/2022	$72.23
00007828	E04988	BAUTISTA, BRENDA	06/16/2022	$1,934.68
00007829	E04262	BEARD, ALEX C	06/16/2022	$1,182.69

Check	Vendor #	Vendor Name	Issue Date	Check Amount
00007830	E04929	BENITEZ, LIZBETH	06/16/2022	$311.71
00007831	E02658	CAMARENA, RACHEL M	06/16/2022	$2,201.56
00007832	E01588	CAMARENA, RENE	06/16/2022	$2,196.31
00007833	E01902	CASILLAS, VICTORIA M	06/16/2022	$1,916.16
00007834	E04949	CEDILLO PADILLA, JESSICA	06/16/2022	$659.40
00007835	E04611	CROSS, AMANDA D	06/16/2022	$1,853.22
00007836	E02956	CUMMINGS, KENNETH E	06/16/2022	$305.89
00007837	E04814	DE ROSAS, VICTOR	06/16/2022	$296.78
00007838	E04688	DELGADO CHAVEZ, MARLY	06/16/2022	$159.66
00007839	E04653	DIAZ, GABRIELA	06/16/2022	$691.18
00007840	E04791	DOWNS, KELDEN A	06/16/2022	$350.33
00007841	E02120	FRAUSTO, LUIZ F	06/16/2022	$157.20
00007842	E04679	FREEMAN, MARK C	06/16/2022	$3,513.01
00007843	E04481	GARCIA, JARED D	06/16/2022	$476.78
00007844	E04253	GARCIA, VANESSA L	06/16/2022	$587.11
00007845	E03337	GODDARD, JENNIFER DANIELLE	06/16/2022	$2,677.18
00007846	E03877	GOMEZ, STEVEN E	06/16/2022	$897.36
00007847	E00940	GRANT, JACOB R	06/16/2022	$2,465.02
00007848	E04967	HASHEMI, SETAREH	06/16/2022	$319.31
00007849	E01687	HOLER, KIMBERLY K	06/16/2022	$487.29
00007850	E04171	KONRAD, JOHN C	06/16/2022	$83.04
00007851	E04682	LOPEZ, KALYSTA N	06/16/2022	$283.71
00007852	E03603	MA AE, ELAINE M	06/16/2022	$2,944.86
00007853	E05014	MARIN, AMANDA T	06/16/2022	$463.63
00007854	E01552	MEDINA, JESUS	06/16/2022	$1,808.38
00007855	E00455	MEDINA, JUAN	06/16/2022	$2,262.63
00007856	E04925	MENDOZA, JESSICA	06/16/2022	$724.66
00007857	E02808	MONTANCHEZ, JOHN A	06/16/2022	$5,475.08
00007858	E04173	NAKAISHI, KIRSTEN K	06/16/2022	$326.52
00007859	E04947	NGUYEN, ALEXANDER H	06/16/2022	$792.71
00007860	E04391	NICHOLAS, NOEL N	06/16/2022	$1,313.93
00007861	E04931	NODAL, NATALIE	06/16/2022	$425.56
00007862	E00785	OCADIZ HERNANDEZ, GABRIELA	06/16/2022	$3,233.69
00007863	E04965	ORDUNO, SAMANTHA	06/16/2022	$590.67

Check	Vendor #	Vendor Name	Issue Date	Check Amount
00007864	E03881	PANGAN, CHRISTIAN	06/16/2022	$178.08
00007865	E04819	PARK, JAMES S	06/16/2022	$358.25
00007866	E03361	PELAYO, JANET E	06/16/2022	$3,776.33
00007867	E04777	PHAN, EDOUARD T	06/16/2022	$340.00
00007868	E03893	PICKRELL, ARIELLE	06/16/2022	$1,699.00
00007869	E04463	PUAILOA, SHADY S	06/16/2022	$443.09
00007870	E04932	RAYO, ALONDRA	06/16/2022	$387.51
00007871	E02754	REYNOSO, SUGEIRY	06/16/2022	$2,411.88
00007872	E04966	RIOS, GRAYSON M	06/16/2022	$200.67
00007873	E04646	RIVERA, CATIA J	06/16/2022	$89.96
00007874	E03362	ROMERO, MARINA Y	06/16/2022	$1,981.48
00007875	E04684	ROSALES, MARIA D	06/16/2022	$351.41
00007876	E04614	ROSAS, TANYA	06/16/2022	$357.33
00007877	E04620	SALDIVAR, DIANA	06/16/2022	$470.56
00007878	E01893	SAUCEDO, DANA MARIE	06/16/2022	$2,252.71
00007879	E00925	SCHLUMPBERGER, EMERON J	06/16/2022	$1,040.26
00007880	E04926	SERNA, SAMANTHA M	06/16/2022	$279.79
00007881	E04795	SIEVE, MYCHAELLA J	06/16/2022	$568.93
00007882	E04927	SINGER, LAUREN ROSE EMIKO N	06/16/2022	$385.48
00007883	E03895	SMITH, REBECCA S	06/16/2022	$971.10
00007884	E04798	TANG, ETHAN	06/16/2022	$272.88
00007885	E03292	TRAN-LUONG, ANNIE NGAN	06/16/2022	$0.00
00007886	E05030	TRIGGS, MARY SHANNON	06/16/2022	$1,276.00
00007887	E04924	TU, KATHY	06/16/2022	$503.64
00007888	E01396	VALDIVIA, CLAUDIA	06/16/2022	$3,947.00
00007889	E00015	VAN SICKLE, JEFFREY	06/16/2022	$2,497.11
00007890	E04687	VARGAS, SAMANTHA B	06/16/2022	$346.22
00007891	E05017	VARGAS-SERNA, KELLY	06/16/2022	$739.19
00007892	E04118	VENCES, DAISY O	06/16/2022	$201.15
00007893	E04478	VENCES, JOSHUA	06/16/2022	$495.42
00007894	E03085	VICTORIA, PAUL E	06/16/2022	$1,310.07
00007895	E05018	VILLEGAS, MIA A	06/16/2022	$654.94
00007896	E04609	VIRAMONTES, JACOB D	06/16/2022	$389.74
00007897	E04937	VO, ADRIAN K	06/16/2022	$326.91

Check	Vendor #	Vendor Name	Issue Date	Check Amount
00007898	E04274	WILMES, DAVID M	06/16/2022	$516.46
00007899	E04734	ACOSTA, GIOVANNI	06/16/2022	$2,706.67
00007900	E03819	ALAMILLO, MARCOS R	06/16/2022	$4,387.33
00007901	E03712	ALARCON, CLAUDIA	06/16/2022	$3,875.51
00007902	E03616	ALCARAZ, MARIA A	06/16/2022	$2,549.27
00007903	E00121	ALLISON, WILLIAM	06/16/2022	$5,432.93
00007904	E04873	ALVARADO, MADELINE M	06/16/2022	$1,750.64
00007905	E04080	ALVAREZ BROWN, RICHARD A	06/16/2022	$3,498.02
00007906	E03011	ANDERSON, BOBBY B	06/16/2022	$3,678.43
00007907	E01234	ARELLANO, PEDRO R	06/16/2022	$4,181.38
00007908	E04875	ARROYO, SANDRA M	06/16/2022	$1,987.19
00007909	E04497	ASHBAUGH, TIMOTHY R	06/16/2022	$3,212.07
00007910	E03397	ASHBY, PAUL W	06/16/2022	$3,878.32
00007911	E04719	ATWOOD, MARIA S	06/16/2022	$2,038.79
00007912	E04613	AVALOS JR, FRANCISCO	06/16/2022	$3,513.43
00007913	E04550	BAEK, SHARON S	06/16/2022	$2,178.62
00007914	E04209	BAINTO, JUDY A	06/16/2022	$471.76
00007915	E04778	BAKER, COLLIN E	06/16/2022	$4,415.69
00007916	E03005	BANKSON, JOHN F	06/16/2022	$4,363.24
00007917	E04645	BARRAZA, RENE	06/16/2022	$3,723.04
00007918	E04432	BEHZAD, JOSHUA K	06/16/2022	$3,682.71
00007919	E04951	BELLO, ANGELICA	06/16/2022	$1,233.28
00007920	E03006	BELTHIUS, LISA A	06/16/2022	$603.66
00007921	E04976	BELTHIUS, TYLER E	06/16/2022	$736.78
00007922	E04753	BERENGER, BEAU A	06/16/2022	$4,766.03
00007923	E03296	BERESFORD, EVAN S	06/16/2022	$3,761.61
00007924	E01604	BERLETH, RYAN S	06/16/2022	$2,259.12
00007925	E03443	BLUM, JAMES A	06/16/2022	$4,205.38
00007926	E04149	BOGUE, SUMMER A	06/16/2022	$2,186.99
00007927	E03363	BOWEN, GENA M	06/16/2022	$2,001.47
00007928	E04767	BOWMAN, TROY F	06/16/2022	$2,976.05
00007929	E04963	BOYENS III, ROBERT	06/16/2022	$3,011.32
00007930	E00946	BRAME, KAREN D	06/16/2022	$2,168.91
00007931	E04803	BRANTNER, BRITTANEE N	06/16/2022	$2,357.57

Check	Vendor #	Vendor Name	Issue Date	Check Amount
00007932	E03380	BROWN, JEFFREY A	06/16/2022	$4,956.61
00007933	E03968	BRUNICK, CARISSA L	06/16/2022	$1,567.12
00007934	E02031	BURILLO, RICHARD O	06/16/2022	$5,905.23
00007935	E03972	BUSTILLOS, RYAN V	06/16/2022	$3,863.83
00007936	E03964	CAMARA, DANIEL A	06/16/2022	$3,155.07
00007937	E04074	CAMPOS, JESENIA	06/16/2022	$2,124.79
00007938	E03739	CAPPS, THOMAS A	06/16/2022	$3,978.94
00007939	E05002	CARBALLO, MILTON A	06/16/2022	$3,284.72
00007940	E02372	CENTENO, JUAN C	06/16/2022	$7,391.37
00007941	E03607	CHANG, DAVID Y H	06/16/2022	$3,715.63
00007942	E04867	CHAPPELL, SHYLER R.D.	06/16/2022	$2,047.44
00007943	E03481	CHAURAN HAIRGROVE, TAMMY L	06/16/2022	$2,694.09
00007944	E04498	CHEATHAM, JEROME L	06/16/2022	$3,253.63
00007945	E01541	CHO, HAN J	06/16/2022	$5,235.08
00007946	E03423	CHOWDHURY, JACINTA F	06/16/2022	$1,854.87
00007947	E04414	CHUNG, RANDY G	06/16/2022	$88.50
00007948	E00003	CIBOSKY, COURTNEY P	06/16/2022	$4,661.45
00007949	E04539	CLASBY JR, BRIAN M	06/16/2022	$3,468.24
00007950	E04062	COOPMAN, AARON J	06/16/2022	$3,324.60
00007951	E04872	CORNETT, KRISTINA L	06/16/2022	$1,742.84
00007952	E04832	CORTEZ JR, DARRYL B	06/16/2022	$3,167.71
00007953	E04666	CORTEZ, JULIO C	06/16/2022	$3,502.28
00007954	E01875	COUGHRAN, ADAM B	06/16/2022	$0.00
00007955	E01796	COULTER, GARY L	06/16/2022	$3,254.51
00007956	E04555	CRUZ, REYNA	06/16/2022	$1,999.73
00007957	E01364	DALTON, BRIAN D	06/16/2022	$4,036.60
00007958	E04874	DANG, JOHN	06/16/2022	$994.88
00007959	E00126	DANIELEY III, CHARLIE	06/16/2022	$3,447.45
00007960	E01951	DANIELSON, PAUL E	06/16/2022	$1,231.57
00007961	E01968	DARE, THOMAS R	06/16/2022	$7,236.59
00007962	E04503	DAVILA, ISAAC	06/16/2022	$2,615.12
00007963	E04431	DE ALMEIDA LOPES, NICHOLAS A	06/16/2022	$3,488.78
00007964	E04731	DE PADUA, TANNER C	06/16/2022	$2,389.37
00007965	E03691	DELGADO JR, JUAN L	06/16/2022	$4,308.67

Check	Vendor #	Vendor Name	Issue Date	Check Amount
00007966	E03395	DIX, JENNIFER A	06/16/2022	$2,556.79
00007967	E02313	DOSCHER, RONALD A	06/16/2022	$2,835.82
00007968	E04586	DOVEAS, CHRISTOPHER C	06/16/2022	$347.28
00007969	E04281	DRISCOLL, RUSSELL B	06/16/2022	$1,897.72
00007970	E04844	DUARTE, TAYLOR M	06/16/2022	$2,604.27
00007971	E04720	DUDLEY, BROC D	06/16/2022	$2,897.22
00007972	E03625	EARLE, CHRISTOPHER M	06/16/2022	$3,700.46
00007973	E03740	EL FARRA, AMIR A	06/16/2022	$6,364.87
00007974	E03927	ELHAMI, MICHAEL K	06/16/2022	$6,303.29
00007975	E03933	ELIZONDO, BENJAMIN M	06/16/2022	$3,653.15
00007976	E04016	ELIZONDO, FLOR DE LIS	06/16/2022	$2,689.56
00007977	E01598	ELSOUSOU, HELENA	06/16/2022	$2,684.56
00007978	E02734	ESCALANTE, OTTO J	06/16/2022	$5,623.00
00007979	E04334	ESCOBEDO, JOSHUA N	06/16/2022	$6,041.81
00007980	E02724	ESTLOW, STEPHEN C	06/16/2022	$3,374.29
00007981	E04358	ESTRADA MONSANTO, MICHELLE N	06/16/2022	$4,009.90
00007982	E04748	FAJARDO, JESUS	06/16/2022	$2,475.87
00007983	E04303	FERREIRA JR, HECTOR	06/16/2022	$2,696.85
00007984	E01663	FERRIN, KORY C	06/16/2022	$4,710.18
00007985	E03976	FIGUEREDO, GEORGE R	06/16/2022	$3,539.80
00007986	E02838	FISCHER, JAMES D	06/16/2022	$902.27
00007987	E04774	FLINN, PATRICIA C	06/16/2022	$2,762.60
00007988	E02887	FOSTER, VICTORIA M	06/16/2022	$1,491.15
00007989	E04033	FRANCISCO, KATHERINE M	06/16/2022	$2,842.34
00007990	E02963	FRANKS, JAMES D	06/16/2022	$3,421.77
00007991	E04747	FRESENIUS, ROBERT D	06/16/2022	$2,623.35
00007992	E00903	FRUTOS, VERONICA	06/16/2022	$1,537.24
00007993	E04729	GARCIA, JOSEPH A	06/16/2022	$1,783.66
00007994	E03086	GARCIA, PETE	06/16/2022	$5,091.00
00007995	E03659	GARNER, AMANDA B	06/16/2022	$1,011.91
00007996	E02606	GEORGE, DAVID L	06/16/2022	$2,061.21
00007997	E04351	GERDIN, MICHAEL E	06/16/2022	$3,830.19
00007998	E04542	GIFFORD, ROBERT J	06/16/2022	$3,966.08
00007999	E04658	GIRGENTI, BRIAN C	06/16/2022	$4,553.03

Check	Vendor #	Vendor Name	Issue Date	Check Amount
00008000	E04401	GLEASON, SEAN M	06/16/2022	$3,593.27
00008001	E04917	GOMEZ, JESUS	06/16/2022	$2,377.10
00008002	E04863	GONZALEZ JR, GONZALO	06/16/2022	$3,346.00
00008003	E05003	HA, DANNY	06/16/2022	$3,291.39
00008004	E04732	HADDEN, TRAVIS J	06/16/2022	$2,592.22
00008005	E04787	HALEY, KYLE N	06/16/2022	$3,048.27
00008006	E03527	HALLER, TROY	06/16/2022	$4,887.38
00008007	E03402	HEINE, STEVEN H	06/16/2022	$3,654.24
00008008	E02469	HERRERA, JOSE D	06/16/2022	$4,216.65
00008009	E04244	HINGCO, PINKY C	06/16/2022	$2,454.13
00008010	E03713	HOLLOWAY, WILLIAM T	06/16/2022	$8,050.84
00008011	E04739	HOWARD, JASON A	06/16/2022	$3,465.49
00008012	E04654	HURLEY, KIRK P	06/16/2022	$2,561.14
00008013	E04089	HUTCHINS, DONALD J	06/16/2022	$4,142.18
00008014	E03815	HUYNH, AI KELLY	06/16/2022	$2,210.63
00008015	E03559	HUYNH, THI A	06/16/2022	$2,948.17
00008016	E04915	ITURRALDE, JENNIFER L	06/16/2022	$1,115.35
00008017	E04583	JENSEN, MICHAEL J	06/16/2022	$5,008.35
00008018	E02935	JENSEN, NICKOLAS K	06/16/2022	$4,255.81
00008019	E04587	JIMENEZ JR, EFRAIN A	06/16/2022	$4,088.54
00008020	E04781	JIMENEZ TAVAREZ, SERGIO J	06/16/2022	$2,660.37
00008021	E04655	JOHNSON, CODY M	06/16/2022	$2,917.03
00008022	E03368	JOHNSON, JASON L	06/16/2022	$5,433.84
00008023	E03831	JORDAN, GERALD F	06/16/2022	$3,275.41
00008024	E04444	JULIENNE, PATRICK R	06/16/2022	$3,136.04
00008025	E04559	KELLEY, KRISTOFER D	06/16/2022	$4,233.28
00008026	E04353	KEUILIAN, SHELBY	06/16/2022	$2,219.95
00008027	E04663	KIM, CHAD B	06/16/2022	$2,699.59
00008028	E04538	KIMBERLY, ALLYSON L	06/16/2022	$1,792.38
00008029	E03932	KIVLER, ROBERT J	06/16/2022	$3,090.43
00008030	E03389	KOLANO, JOSEPH L	06/16/2022	$2,804.80
00008031	E03294	KOVACS, LEA K	06/16/2022	$3,888.05
00008032	E05000	KOVACS, TIMOTHY M	06/16/2022	$3,546.66
00008033	E04669	KOVACS, TIMOTHY P	06/16/2022	$5,380.24

Check	Vendor #	Vendor Name	Issue Date	Check Amount
00008034	E03484	KUNKEL, PETER M	06/16/2022	$3,824.31
00008035	E04804	LADD, LAUREN M	06/16/2022	$2,418.07
00008036	E04857	LANG, MICHAEL J	06/16/2022	$4,155.20
00008037	E03511	LAZENBY, NICHOLAS A	06/16/2022	$5,050.41
00008038	E04877	LE, BAO TINH THI	06/16/2022	$1,898.17
00008039	E04021	LEE, RAPHAEL M	06/16/2022	$3,829.53
00008040	E04970	LEIVA, EDUARDO C	06/16/2022	$5,212.61
00008041	E03488	LEYVA, ERICK	06/16/2022	$4,988.78
00008042	E04541	LINK, DEREK M	06/16/2022	$4,939.47
00008043	E00030	LOERA JR, RAFAEL	06/16/2022	$5,367.18
00008044	E05033	LOFFLER, CHARLES H	06/16/2022	$4,621.29
00008045	E02645	LOPEZ, DAVID	06/16/2022	$6,780.16
00008046	E05066	LORD, MARK A	06/16/2022	$4,979.75
00008047	E04581	LOWEN, BRADLEY A	06/16/2022	$3,385.63
00008048	E04761	LUCATERO, JESSE A	06/16/2022	$2,534.69
00008049	E00027	LUKAS, STEVEN W	06/16/2022	$2,432.61
00008050	E04048	LUX, ROBERT D	06/16/2022	$2,855.96
00008051	E03663	LUX, RYAN M	06/16/2022	$4,611.97
00008052	E04772	LY, LINDALINH THU	06/16/2022	$2,042.55
00008053	E04661	MACHUCA, ROBERTO	06/16/2022	$3,043.46
00008054	E03752	MACY, TAYLOR A	06/16/2022	$3,583.29
00008055	E04532	MANIACI, GIANLUCA F	06/16/2022	$4,012.40
00008056	E04435	MARCHAND, MATTHEW P	06/16/2022	$5,715.27
00008057	E01359	MARTINEZ JR, MARIO	06/16/2022	$4,863.55
00008058	E04974	MARTINEZ, JUANITA PATRICIA	06/16/2022	$2,147.53
00008059	E02792	MATA, RAQUEL D	06/16/2022	$912.61
00008060	E04656	MAZON, JORGE L	06/16/2022	$2,557.39
00008061	E02796	MCFARLANE, MARIA C	06/16/2022	$2,355.55
00008062	E06761	MEEKS, REBECCA S	06/16/2022	$2,864.05
00008063	E03826	MEERS, BRYAN J	06/16/2022	$5,297.51
00008064	E02655	MENDOZA CAMPOS, MELISSA	06/16/2022	$2,956.40
00008065	E04402	MERRILL, KENNETH E	06/16/2022	$0.00
00008066	E03965	MIHALIK, DANNY J	06/16/2022	$3,857.37
00008067	E04840	MONTOYA, DAWN M	06/16/2022	$2,259.33

Check	Vendor #	Vendor Name	Issue Date	Check Amount
00008068	E04865	MORIN, LINDA M	06/16/2022	$3,966.09
00008069	E04352	MORSE, JEREMY N	06/16/2022	$5,423.48
00008070	E01940	MORTON, NATHAN D	06/16/2022	$3,931.39
00008071	E04454	MOSER, MICHAEL A	06/16/2022	$2,467.20
00008072	E04330	MOSSER, MITCHEL S	06/16/2022	$3,510.49
00008073	E03929	MURILLO JR, RAUL	06/16/2022	$5,556.89
00008074	E04626	MURO, JASON M	06/16/2022	$5,520.21
00008075	E03579	MURPHY, PATRICK W	06/16/2022	$3,562.10
00008076	E04577	MUSCHETTO, PATRICK J	06/16/2022	$3,895.66
00008077	E03422	NADOLSKI, THOMAS R	06/16/2022	$2,456.86
00008078	E04111	NEELY, JACOB J	06/16/2022	$2,202.44
00008079	E04436	NGUYEN, JEFFREY C	06/16/2022	$3,685.08
00008080	E02813	NGUYEN, TRINA T	06/16/2022	$1,883.80
00008081	E04540	NIKOLIC, ADAM C	06/16/2022	$6,306.22
00008082	E03367	OJEISEKHOBA, JOHN O	06/16/2022	$348.26
00008083	E03350	OLIVO, JOSHUA T	06/16/2022	$4,409.59
00008084	E04035	ORTIZ, STEVEN TRUJILLO	06/16/2022	$3,300.76
00008085	E03427	PANELLA, JOSEPH N	06/16/2022	$2,244.05
00008086	E04910	PAQUA, BRANDON J	06/16/2022	$2,473.94
00008087	E01948	PARK, BRANDY J	06/16/2022	$2,822.32
00008088	E02995	PAYAN, CRISTINA V	06/16/2022	$2,869.33
00008089	E00824	PAYAN, LUIS A	06/16/2022	$4,851.40
00008090	E04843	PEREZ, EMMANUEL	06/16/2022	$3,232.64
00008091	E01657	PEREZ, OMAR F	06/16/2022	$3,637.43
00008092	E00145	PERKINS, JASON S	06/16/2022	$6,525.65
00008093	E04429	PHAM, PHILLIP H	06/16/2022	$4,139.92
00008094	E06938	PLUARD, DOUGLAS A	06/16/2022	$12,241.70
00008095	E03299	POLOPEK, COREY T	06/16/2022	$3,655.02
00008096	E04788	QUIROZ, LUIS A	06/16/2022	$3,136.10
00008097	E03967	RAMIREZ OROZCO, SINDY	06/16/2022	$4,799.85
00008098	E04955	RAMIREZ, KAYLYN C	06/16/2022	$1,991.19
00008099	E03390	RAMIREZ, LUIS F	06/16/2022	$4,146.40
00008100	E05021	RAMIREZ, TERRA M	06/16/2022	$3,360.17
00008101	E04914	RAMOS, RODOLFO B	06/16/2022	$603.41

Check	Vendor #	Vendor Name	Issue Date	Check Amount
00008102	E03217	RANEY, JOHN E	06/16/2022	$4,030.90
00008103	E04941	RASMUSSEN, TRENTON L	06/16/2022	$2,114.78
00008104	E04659	REED, THOMAS S	06/16/2022	$2,826.13
00008105	E03486	REYES, RON A	06/16/2022	$4,763.06
00008106	E04911	RICHARDS, BRYANT D	06/16/2022	$2,524.62
00008107	E04437	RICHMOND, RYAN R	06/16/2022	$3,180.96
00008108	E04860	ROCHA, RUDY A	06/16/2022	$696.36
00008109	E04738	RODRIGUEZ, DANIEL	06/16/2022	$4,432.59
00008110	E04082	RODRIGUEZ, JENNIFER M	06/16/2022	$2,225.61
00008111	E05001	RODRIGUEZ, RYAN ELIJAH	06/16/2022	$2,684.06
00008112	E04438	ROGERS, CHRISTIN E	06/16/2022	$3,867.99
00008113	E04385	ROJAS, ASHLEY C	06/16/2022	$2,019.39
00008114	E04507	ROMBOUGH, JENNIFER V	06/16/2022	$2,079.47
00008115	E04552	RUZIECKI, ERIC T	06/16/2022	$3,469.39
00008116	E02845	SALAZAR, SEAN M	06/16/2022	$3,038.11
00008117	E04845	SALGADO JR., ALFREDO	06/16/2022	$2,533.87
00008118	E03297	SAMOFF, TANYA L	06/16/2022	$3,090.85
00008119	E02646	SANTANA, LINO G	06/16/2022	$9,560.85
00008120	E03035	SEYMOUR, SUSAN A I	06/16/2022	$2,526.32
00008121	E04282	SHELGREN, CHRISTOPHER M	06/16/2022	$5,016.54
00008122	E04616	SHIPLEY, AARON T	06/16/2022	$3,376.01
00008123	E02937	SHORROW, NICOLE D	06/16/2022	$2,791.76
00008124	E04864	SILVA, LEVI JOENIEL	06/16/2022	$2,831.20
00008125	E04576	SIMONS, SHAYLEN L	06/16/2022	$3,814.00
00008126	E04934	SLETTVET, HEATHER P	06/16/2022	$1,915.03
00008127	E02587	SOSEBEE, DANNY J	06/16/2022	$2,321.70
00008128	E03563	SPELLMAN, MARSHA D	06/16/2022	$2,662.89
00008129	E04500	STAAL, GAREY D	06/16/2022	$8,280.54
00008130	E03218	STARNES, CHARLES W	06/16/2022	$12,079.03
00008131	E03761	STEPHENSON III, ROBERT M	06/16/2022	$5,013.57
00008132	E04584	STROUD, BRIAN T	06/16/2022	$5,814.70
00008133	E02979	TESSIER, PAUL M	06/16/2022	$4,125.28
00008134	E04449	TRAN, SPENCER T	06/16/2022	$2,472.86
00008135	E02982	VAICARO, VINCENTE J	06/16/2022	$4,805.04

Check	Vendor #	Vendor Name	Issue Date	Check Amount
00008136	E03053	VALENCIA, EDGAR	06/16/2022	$3,902.50
00008137	E04667	VAUGHN, CALEB I	06/16/2022	$701.57
00008138	E04434	VELLANOWETH, KIMBRA S	06/16/2022	$2,116.44
00008139	E04903	VIGIL, DANIEL C	06/16/2022	$3,087.52
00008140	E03022	VU, TUONG-VAN NGUYEN	06/16/2022	$3,029.34
00008141	E04730	VU, TYLER D	06/16/2022	$802.05
00008142	E01905	WAINWRIGHT, JONATHAN B	06/16/2022	$4,219.65
00008143	E03220	WARDLE, DENNIS	06/16/2022	$3,984.26
00008144	E03213	WARDLE, SANTA	06/16/2022	$2,140.78
00008145	E04758	WEYKER, CHRYSTAL L	06/16/2022	$2,468.72
00008146	E03930	WHITNEY, CHERYL L	06/16/2022	$2,447.07
00008147	E03305	WIMMER, ROYCE C	06/16/2022	$5,043.31
00008148	E04762	WREN, DANIELLE E	06/16/2022	$4,754.06
00008149	E04763	WRIGHT, SARAH A	06/16/2022	$2,887.04
00008150	E04856	XU, DUO	06/16/2022	$2,700.18
00008151	E03543	YELENSKY, SHANNON M	06/16/2022	$1,794.06
00008152	E04156	YERGLER, JOHN J	06/16/2022	$5,623.13
00008153	E04722	YNIGUEZ, COLE A	06/16/2022	$2,335.52
00008154	E09942	YOUNG, DAVID C	06/16/2022	$5,762.90
00008155	E01978	ZMIJA, ADAM D	06/16/2022	$4,808.21
00008156	E04517	AGUIRRE, ALFRED J	06/16/2022	$3,207.18
00008157	E01626	AGUIRRE, ANSELMO	06/16/2022	$2,055.32
00008158	E04451	AGUIRRE, ANTHONY U	06/16/2022	$130.94
00008159	E04631	ANDREI, IOAN	06/16/2022	$1,095.20
00008160	E04678	BABINSKI IV, SYLVESTER A	06/16/2022	$1,927.80
00008161	E04336	BECERRA, RODOLPHO M	06/16/2022	$2,128.36
00008162	E04972	BECERRA-SAMANIEGO JR, GABRIEL	06/16/2022	$1,932.39
00008163	E04770	BELL, DONEISHA L	06/16/2022	$815.15
00008164	E01255	BOS, MICHAEL C	06/16/2022	$3,395.44
00008165	E04650	BUCHLER, RAYMOND A	06/16/2022	$1,592.52
00008166	E01584	CANDELARIA, DANIEL J	06/16/2022	$4,127.76
00008167	E04300	CANO, EDGAR A	06/16/2022	$1,863.97
00008168	E03828	CANTRELL, JEFFREY G	06/16/2022	$2,626.86
00008169	E03811	CARRISOZA, ALBERT J	06/16/2022	$1,945.24

Check	Vendor #	Vendor Name	Issue Date	Check Amount
00008170	E00916	CARTER, PHILLIP J	06/16/2022	$3,141.66
00008171	E04869	CHAVEZ, DAMIAN JESUS	06/16/2022	$511.37
00008172	E04551	CONTRERAS, GABRIELA R	06/16/2022	$2,909.07
00008173	E03518	COTTON, JULIE T	06/16/2022	$1,748.60
00008174	E03807	DE LA ROSA, VINCENT L	06/16/2022	$3,141.34
00008175	E03736	DIBAJ, KAMYAR	06/16/2022	$3,656.94
00008176	E04989	DOCHERTY, PAUL	06/16/2022	$537.60
00008177	E02515	DUVALL, RICK L	06/16/2022	$2,593.19
00008178	E04514	ESPINOZA, ERIC M	06/16/2022	$1,954.20
00008179	E03733	ESPINOZA, JULIA	06/16/2022	$1,282.86
00008180	E03190	EURS II, ALBERT R	06/16/2022	$11,199.10
00008181	E03405	FERNANDEZ, CECELIA A	06/16/2022	$1,258.58
00008182	E04997	FLORES, ANTHONY	06/16/2022	$554.00
00008183	E04990	FLORES, MITCHELL C	06/16/2022	$768.41
00008184	E04491	FRANCO, ROBERT J	06/16/2022	$454.49
00008185	E00558	FREGOSO, ALICE K	06/16/2022	$3,931.83
00008186	E05010	GALVAN, EDGAR	06/16/2022	$894.79
00008187	E04754	GARCIA, ALICIA R	06/16/2022	$1,516.50
00008188	E04677	GIROUARD, CASEY G	06/16/2022	$1,498.50
00008189	E04629	GOMEZ, DIANA	06/16/2022	$895.73
00008190	E03341	GONZALEZ, JORGE	06/16/2022	$1,213.86
00008191	E04473	GOUNTOUMA, SOUMELIA K	06/16/2022	$2,348.17
00008192	E03400	GREENE, MICHAEL R	06/16/2022	$2,062.52
00008193	E03685	GUZMAN, JESSE	06/16/2022	$751.78
00008194	E04299	HANSEN, AARON R	06/16/2022	$2,592.54
00008195	E03523	HARO, GLORIA A	06/16/2022	$1,204.07
00008196	E03759	HERNANDEZ, HERMILO	06/16/2022	$1,954.26
00008197	E04622	HOFER, ALICIA M	06/16/2022	$2,082.62
00008198	E02874	HOLMON III, ALBERT J	06/16/2022	$3,765.79
00008199	E04347	HSIEH, NICOLAS C	06/16/2022	$3,844.61
00008200	E03588	HUYNH, HUY HOA	06/16/2022	$2,311.26
00008201	E04831	ILFELD, MATTHEW D	06/16/2022	$1,418.20
00008202	E01907	JACOT, ROSEMARIE	06/16/2022	$2,127.93
00008203	E04296	JOHNSON, ERIC W	06/16/2022	$1,954.99

Check	Vendor #	Vendor Name	Issue Date	Check Amount
00008204	E04979	JURADO, MICHAEL	06/16/2022	$1,176.43
00008205	E04470	KAYLOR, BRENT	06/16/2022	$2,541.58
00008206	E04728	KHALIL, MARK M	06/16/2022	$2,111.92
00008207	E04382	KWIATKOWSKI, BRYAN D	06/16/2022	$1,872.85
00008208	E02852	LADNEY, MARK W	06/16/2022	$2,794.41
00008209	E04769	LAMAS, LEONEL A	06/16/2022	$1,052.54
00008210	E03813	LEWIS, SHAN L	06/16/2022	$2,644.64
00008211	E03301	LEYVA, RAUL	06/16/2022	$3,092.56
00008212	E05006	MARQUEZ, STEVEN ADAM	06/16/2022	$1,400.58
00008213	E05364	MARU, NAVIN B	06/16/2022	$3,188.95
00008214	E04665	MEJIA, DIEGO A	06/16/2022	$1,884.93
00008215	E03493	MENDEZ, RIGOBERTO	06/16/2022	$2,352.62
00008216	E04998	MENDOZA, LAURA	06/16/2022	$937.71
00008217	E04724	MOORE, DOUGLAS A	06/16/2022	$2,247.87
00008218	E04827	MORELAND, ANDREW J	06/16/2022	$1,852.50
00008219	E04222	MOSS, DANIEL C	06/16/2022	$1,451.29
00008220	E01243	MURRAY JR, WILLIAM E	06/16/2022	$7,261.61
00008221	E04634	NAVARRO, JUAN C	06/16/2022	$2,985.24
00008222	E00084	NGUYEN, KHUONG	06/16/2022	$1,273.87
00008223	E04969	ORNELLAS, MICHAEL	06/16/2022	$1,064.78
00008224	E03378	ORTIZ, STEVEN T	06/16/2022	$2,464.94
00008225	E04999	ORTUNO, ANIBAL	06/16/2022	$1,893.48
00008226	E04779	PHAM, PHILLIP Q	06/16/2022	$606.82
00008227	E03754	PINKSTON, RICHARD L	06/16/2022	$2,494.08
00008228	E04567	POWELL, AUSTIN H	06/16/2022	$2,410.56
00008229	E03799	QUIROZ, ROLANDO	06/16/2022	$1,894.77
00008230	E04572	REED, MELVIN P	06/16/2022	$1,722.24
00008231	E02058	REYES, DELFRADO C	06/16/2022	$1,273.87
00008232	E04295	ROBLES, RAFAEL	06/16/2022	$1,831.82
00008233	E04563	RODRIGUEZ, ADRIANNA M	06/16/2022	$1,151.46
00008234	E05004	RUELAS, SERGIO	06/16/2022	$686.29
00008235	E04289	SALDIVAR, RICARDO	06/16/2022	$1,244.22
00008236	E04505	SANTOS, MICHAEL F	06/16/2022	$3,811.20
00008237	E04215	SMOUSE, TREVOR G	06/16/2022	$2,456.47

Check	Vendor #	Vendor Name	Issue Date	Check Amount
00008238	E04836	SOTO, WILLIAM A	06/16/2022	$1,537.88
00008239	E03091	SUDDUTH, STEPHEN D	06/16/2022	$2,706.14
00008240	E01625	TAPIA, LUIS A	06/16/2022	$2,552.14
00008241	E04756	TARIN, ALEXIS P	06/16/2022	$2,558.96
00008242	E03239	TAUANU U, STEVE J	06/16/2022	$2,276.37
00008243	E08661	THOMPSON, MICHAEL W	06/16/2022	$3,666.84
00008244	E04773	THURMAN JR, EDWIN O	06/16/2022	$996.67
00008245	E08679	THURMAN, RODERICK	06/16/2022	$1,802.18
00008246	E03480	TRIMBLE, EMILY H	06/16/2022	$1,946.84
00008247	E04825	TRUJILLO, JOSEPH E	06/16/2022	$1,439.66
00008248	E02482	UPHUS, MARK P	06/16/2022	$4,259.93
00008249	E03681	VASQUEZ, JOSE A	06/16/2022	$3,195.56
00008250	E02942	VERA, EVARISTO	06/16/2022	$1,959.13
00008251	E03727	VERGARA NEAL, ANA G	06/16/2022	$2,777.74
00008252	E03670	VITALI, SUSAN	06/16/2022	$593.41
00008253	E01580	VU, DAI C	06/16/2022	$4,232.66
00008254	E04362	VU, KHANG L	06/16/2022	$3,194.02
00008255	E04896	WESTON, SHAQUANNA D	06/16/2022	$607.47
00008256	E01619	WHITE, WILLIAM J	06/16/2022	$2,317.03
00008257	E03414	WILLIAMS, HILLARD J	06/16/2022	$179.82
00008258	E04006	WILLIAMS, RICHARD L	06/16/2022	$2,539.98
00008259	E05023	YNIGUEZ, KARISSA N	06/16/2022	$2,312.70
00008260	E03436	ZIEGLER, RICK S	06/16/2022	$607.16
00008261	E03917	ALLEN, CHRISTOPHER L	06/16/2022	$67.98
00008262	E04163	AMBRIZ GARCIA, EDWARD D	06/16/2022	$1,369.91
00008263	E04784	BANUELOS, ALEJANDRO	06/16/2022	$2,315.06
00008264	E04063	BERGER, JAN	06/16/2022	$2,350.32
00008265	E00651	BERMUDEZ, ROBERT P	06/16/2022	$3,231.50
00008266	E03495	BLAS, VICTOR T	06/16/2022	$2,440.65
00008267	E00070	CANNON, TIM P	06/16/2022	$3,022.88
00008268	E04365	DAN, CARINA M	06/16/2022	$2,334.99
00008269	E04440	DAVIS, RYAN H	06/16/2022	$1,847.27
00008270	E03145	DE LA ROSA, FRANK X	06/16/2022	$1,950.56
00008271	E03051	DIEMERT, RONALD W	06/16/2022	$2,222.54

Check	Vendor #	Vendor Name	Issue Date	Check Amount
00008272	E02718	ESCOBAR, CHRIS N	06/16/2022	$4,036.43
00008273	E03688	GLENN, JEREMY J	06/16/2022	$1,623.49
00008274	E01618	GOMEZ, JOSE	06/16/2022	$1,979.26
00008275	E02701	GONZALEZ, ALEJANDRO	06/16/2022	$4,561.73
00008276	E01652	GRAY, MICHAEL J	06/16/2022	$3,585.69
00008277	E03763	GRIFFIN, LARRY	06/16/2022	$3,854.77
00008278	E04828	GUERRERO, MICHAEL V	06/16/2022	$1,876.16
00008279	E04018	HAENDIGES, ROBERT A	06/16/2022	$2,694.56
00008280	E03575	HART, RYAN S	06/16/2022	$3,745.11
00008281	E03701	HAYES, BRENT W	06/16/2022	$3,302.39
00008282	E03399	HOWENSTEIN, FRANK D	06/16/2022	$2,486.70
00008283	E03406	HUY, EDWARD A	06/16/2022	$3,016.80
00008284	E04782	JIN, LIYAN	06/16/2022	$2,360.27
00008285	E03534	KIM, SAMUEL K	06/16/2022	$3,725.27
00008286	E03254	KIRZHNER, ALLEN G	06/16/2022	$2,503.25
00008287	E03988	LI, REBECCA PIK KWAN	06/16/2022	$4,124.27
00008288	E02063	MA AE, DAVID	06/16/2022	$2,011.20
00008289	E03249	MANSON, RAQUEL K	06/16/2022	$2,740.37
00008290	E04837	MARTINEZ, ALFREDO	06/16/2022	$1,917.56
00008291	E02124	MEISLAHN, TYLER	06/16/2022	$1,924.65
00008292	E04403	MONTGOMERY, JESSE K	06/16/2022	$2,248.95
00008293	E04707	MORRIS, JUSTIN M	06/16/2022	$1,792.28
00008294	E03590	MOYA JR, STEVEN J	06/16/2022	$2,376.98
00008295	E03519	MURAD, BASIL G	06/16/2022	$3,032.81
00008296	E03144	NATLAND, KIRK L	06/16/2022	$1,465.15
00008297	E04291	NGUYEN, DUC TRUNG	06/16/2022	$2,684.80
00008298	E04904	NGUYEN, LISA	06/16/2022	$491.40
00008299	E03221	NICOLAE, CORNELIU	06/16/2022	$3,083.79
00008300	E04210	NUNES, BRANDON S	06/16/2022	$1,704.96
00008301	E03923	ORNELAS, ANDREW I	06/16/2022	$2,840.60
00008302	E03582	ORTEGA, DAVID A	06/16/2022	$2,665.11
00008303	E03578	PASILLAS, CELESTINO J	06/16/2022	$2,967.34
00008304	E03170	PEARSON, WILLIAM F	06/16/2022	$2,424.72
00008305	E04950	PHAM ADA, DYLLAN TUAN ANH	06/16/2022	$283.26

Check	Vendor #	Vendor Name	Issue Date	Check Amount
00008306	E04805	POLIDORI, JESSICA J	06/16/2022	$3,169.20
00008307	E02500	PORRAS, STEPHEN	06/16/2022	$3,132.87
00008308	E04489	PRUDHOMME, CHRISTOPHER B	06/16/2022	$5,701.68
00008309	E07590	RUITENSCHILD, LES A	06/16/2022	$3,682.85
00008310	E03926	RUIZ, JONATHAN	06/16/2022	$2,248.35
00008311	E07690	SANTOS, ALEXIS	06/16/2022	$1,833.55
00008312	E07692	SARMIENTO, ADRIAN M	06/16/2022	$2,552.66
00008313	E04956	SON, TOMMY T	06/16/2022	$2,221.45
00008314	E04301	TALAMANTES JR, ALBERT	06/16/2022	$2,148.89
00008315	E04121	TRAN, MINH K	06/16/2022	$2,349.55
00008316	E00151	VALENZUELA JR, ALEJANDRO	06/16/2022	$0.00
00008317	E08881	VALENZUELA, ALEJANDRO N	06/16/2022	$4,665.63
00008318	E01882	VIRAMONTES, JESSE	06/16/2022	$2,936.63
00008319	E04195	WOLLAND, RONALD J	06/16/2022	$1,642.99
00008320	E09940	YERGENSEN, VICTOR K	06/16/2022	$2,017.07
00008321	E09954	ZAVALA, JOHN	06/16/2022	$3,326.94
			Issued:	**627 $1,639,276.47**
			EF - Payroll EFT Total:	**627 $1,639,276.47**

PY - Payroll

Check	Vendor #	Vendor Name	Issue Date	Check Amount
00185022	E04994	GREENUP, BREANNA C	06/16/2022	$775.45
00185023	E05027	SANCHEZ MENDOZA, ALFREDO	06/16/2022	$343.30
00185024	E00977	BELAIR, DIANE	06/16/2022	$2,021.77
00185025	E05009	ALVAREZ, CYNTHIA	06/16/2022	$562.33
00185026	E05013	DINH, TIFFANY	06/16/2022	$379.48
00185027	E05015	FALETOI, TERRY U	06/16/2022	$440.92
00185028	E04982	GONZALEZ, KATHERYN	06/16/2022	$829.22
00185029	E04808	HUANG, HALLIE S	06/16/2022	$598.39
00185030	E05022	MUNOZ, JULIANNE I	06/16/2022	$372.53
00185031	E04936	NGUYEN, BRENDAN L	06/16/2022	$326.91
00185032	E05026	PACHECO, ALEXANDER	06/16/2022	$145.32
00185033	E04824	PACHECO, LAURA M	06/16/2022	$387.25
00185034	E05025	SABGA, INGRID D	06/16/2022	$985.82
00185035	E05016	SIERRA, AILEEN S	06/16/2022	$276.79
00185036	E04977	VAZQUEZ, BRIAN M	06/16/2022	$820.69
00185037	E05012	HODNETT, RYAN P	06/16/2022	$664.38
00185038	E03529	ROCHA, MICHAEL F	06/16/2022	$2,443.04
00185039	E03446	JIMENEZ, VIDAL	06/16/2022	$2,009.29

Issued:	**18**	**$14,382.88**
PY - Payroll Total:	**18**	**$14,382.88**

Issued:	**645**	**$1,653,659.35**
Summary Total:	**645**	**$1,653,659.35**

City of Garden Grove
Certificate of Warrants
Register Dates:
6/1/2022 R

This is to certify the demands covered by EFT numbers 00024521 through 00024538, and check numbers 00679268 through 00679369 inclusive as listed on this register and have been verified by the Finance Division as properly issued and bear all proper signatures.

Finance Director
Patricia Song

AP - Checking Account

Check	Vendor #	Vendor Name	Issue Date	Check Amount
00024521	V02708	CHC: CREATING HEALTHIER COMMUNITIES	06/01/2022	$45.00
00024522	V00673	DAVID VOLZ DESIGN LANDSCAPE ARCHITECTS, INC	06/01/2022	$21,003.00
00024523	V00259	DTNTECH MARKETING	06/01/2022	$1,241.44
00024524	V02927	ERGO EVAL	06/01/2022	$175.00
00024525	V01305	FLEMING ENVIRONMENTAL, INC	06/01/2022	$2,500.00
00024526	OTV000879	GARDEN GROVE POLICE ASSOCIATION	06/01/2022	$16,629.14
00024527	V02707	GARDEN GROVE POLICE ASSOCIATION PAC	06/01/2022	$3,495.00
00024528	V01546	GEOCON WEST, INC	06/01/2022	$4,072.50
00024529	V02941	NAMY, INC.	06/01/2022	$6,250.00
00024530	V02205	OCAPICA	06/01/2022	$9,781.22
00024531	V02706	ORANGE COUNTY EMPLOYEES ASSOCIATION	06/01/2022	$3,570.11
00024532	V02946	PAT WEST LLC	06/01/2022	$8,000.00
00024533	V00500	QUADIENT LEASING USA INC	06/01/2022	$933.40
00024534	V02913	TOWNER FILTRATION	06/01/2022	$3,500.63
00024535	V00591	U S ARMOR CORP	06/01/2022	$2,313.73
00024536	V01474	WEX BANK	06/01/2022	$2,085.77
00024537	V02953	FUJI MATS LLC	06/01/2022	$6,747.10
00024538	V02089	SHANNON WAINWRIGHT	06/01/2022	$553.85
00679268	V00627	AKM CONSULTING ENGINEERS	06/01/2022	$26,181.00
00679269	V00145	AUTONATION FORD TUSTIN	06/01/2022	$418.78
00679270	V00145	AUTONATION FORD TUSTIN	06/01/2022	$469.80
00679271	V01188	BANNER BANK	06/01/2022	$9,279.43
00679272	V00125	BOUND TREE MEDICAL, LLC	06/01/2022	$174.78
00679273	V00649	BROWNELLS, INC	06/01/2022	$302.30
00679274	OTV001980	BUBBLEMANIA AND COMPANY L.A.	06/01/2022	$285.00
00679275	V00655	C WELLS PIPELINE MATERIALS, INC	06/01/2022	$4,559.34
00679276	V00561	CALIFORNIA BUILDING OFFICIALS	06/01/2022	$70.00
00679277	V01135	CAMFIL, USA, INC	06/01/2022	$532.43
00679278	V01057	CITY OF SANTA ANA FINANCE & MGMT SRVS AGENCY M-87	06/01/2022	$16,978.37
00679279	V00666	COMMUNITY VETERINARY HOSPITAL INC	06/01/2022	$204.75
00679280	V00667	CONTINENTAL CONCRETE CUTTING	06/01/2022	$4,041.00
00679281	V01151	COUNTY OF ORANGE DA'S OFFICE, ASSET FORFEITURE	06/01/2022	$3,186.00
00679282	V01134	COUNTY OF ORANGE TREAS REV RECOVERY-A/R UNIT	06/01/2022	$52,830.83
00679283	V01134	COUNTY OF ORANGE TREAS REV RECOVERY-A/R UNIT	06/01/2022	$1,129.32
00679284	OTV001978	LY THI DAM	06/01/2022	$1,000.00
00679285	V00481	DATA TICKET, INC	06/01/2022	$584.79
00679286	V02871	DBS ADMINISTRATORS, INC.	06/01/2022	$6,093.71
00679287	V00233	FACTORY MOTOR PARTS CO BIN 139107	06/01/2022	$1,054.45
00679288	V01196	FASTENAL INDUSTRIAL CONSTRUCTION SUPPLY	06/01/2022	$437.04
00679289	V00412	FEDERAL EXPRESS CORP	06/01/2022	$164.38
00679290	OTV001911	INC. FENCEWORKS RENTAL SYSTEMS	06/01/2022	$394.80
00679291	V00829	FERGUSON ENTERPRISES, INC 1350	06/01/2022	$2,586.51
00679292	V00276	FG SOLUTIONS, LLC	06/01/2022	$1,387.50
00679293	V02257	FRANCHISE TAX BOARD	06/01/2022	$125.00
00679294	V02936	FUSION SIGN AND DESIGN, INC.	06/01/2022	$13,043.00
00679295	V00054	GALLS LLC	06/01/2022	$3,260.39
00679296	V01318	GEORGE YARDLEY COMPANY	06/01/2022	$141.15
00679297	V02116	HABITAT FOR HUMANITY OF ORANGE COUNTY, INC.	06/01/2022	$10,768.43
00679298	V00494	HARRIS & ASSOCIATES, INC	06/01/2022	$47.50
00679299	V00503	HF&H CONSULTANTS, LLC	06/01/2022	$13,203.25
00679300	V00711	HILL'S BROS LOCK & SAFE, INC	06/01/2022	$684.15
00679301	OTV001977	KHANG HOANG	06/01/2022	$1,000.00
00679302	V02719	KENNEDY E HOBSON	06/01/2022	$510.00
00679303	V02034	ICC OEC	06/01/2022	$450.00
00679304	V00135	IMPERIAL SPRINKLER SUPPLY, INC	06/01/2022	$2,339.27
00679305	V00182	INFOSEND, INC	06/01/2022	$2,410.74
00679306	V00531	IRV SEAVER MOTORCYCLES	06/01/2022	$1,051.28
00679307	OTV001974	IRVINE PARK RAILROAD	06/01/2022	$260.00
00679308	V02462	LRES CORPORATION	06/01/2022	$3,900.00
00679309	V01626	MARTIN EDUARDO VICTORIO	06/01/2022	$200.00
00679310	V00020	MCFADDEN DALE INDUSTRIAL HARDWARE	06/01/2022	$59.15
00679311	V01570	MEEDER PUBLIC FUNDS, INC	06/01/2022	$6,000.00

00679312	V00365	MOMAR INC	06/01/2022	$2,143.00
00679313	V02408	MOORE IACOFANO GOLTSMAN, INC	06/01/2022	$10,543.20
00679314	V00190	MR D'S AUTOMOTIVE	06/01/2022	$479.80
00679315	V02647	NATIONAL EMBLEM, INC.	06/01/2022	$805.13
00679316	V01131	NATURE'S GROWERS NURSERY	06/01/2022	$125.58
00679317	OTV001972	BINH NGUYEN	06/01/2022	$893.18
00679318	OTV001973	QUYNH ANH NGUYEN	06/01/2022	$372.00
00679319	V00741	NIAGARA PLUMBING	06/01/2022	$119.78
00679320	OTV001976	TRISTAN P NOVOTNY	06/01/2022	$1,000.00
00679321	V02751	OPEN TEXT, INC.	06/01/2022	$1,092.59
00679322	V01422	ORANGE COUNTY CLERK-RECORDER'S OFFICE	06/01/2022	$150.00
00679323	OTV001975	ORANGE COUNTY ZOO	06/01/2022	$140.00
00679324	V02980	PACIFIC COAST PRODUCTIONS	06/01/2022	$1,450.00
00679325	V01217	PRECISION POWDER COATING, INC	06/01/2022	$708.75
00679326	V00045	PRIMARY &MULTI-SPECIALTY CLINICS OF ANAHEIM	06/01/2022	$8,167.00
00679327	V00744	R J NOBLE COMPANY	06/01/2022	$176,309.07
00679328	V00396	RADI'S CUSTOM UPHOLSTER	06/01/2022	$1,400.00
00679329	V00163	RETAIL MARKETING SERVICES INC	06/01/2022	$2,083.00
00679330	V00015	RICHARD FISHER ASSOCIATES	06/01/2022	$1,932.50
00679331	V00778	ROSEBURROUGH TOOL, INC	06/01/2022	$2,109.70
00679332	V02990	GLENN ROSS	06/01/2022	$250.00
00679333	V00780	SAFETY 1st PEST CONTROL, INC	06/01/2022	$725.00
00679334	V00592	SAXE-CLIFFORD, PH D, SUSAN	06/01/2022	$450.00
00679335	V00542	SCHORR METALS, INC	06/01/2022	$283.68
00679336	V01438	SEHI COMPUTER PRODUCTS	06/01/2022	$13,424.40
00679337	V00785	SHRED CONFIDENTIAL, INC	06/01/2022	$157.50
00679338	V00787	SMITH PIPE & SUPPLY COMPANY, INC	06/01/2022	$488.39
00679339	V01415	SOCAL AUTO & TRUCK PARTS INC	06/01/2022	$1,245.33
00679340	V00793	SOUTHERN CALIFORNIA GAS CO ML 711D	06/01/2022	$1,150.00
00679341	V00367	SOUTHERN COMPUTER WAREHOUSE	06/01/2022	$6,064.79
00679342	V00795	SPARKLETTS	06/01/2022	$216.82
00679343	V01119	STANDARD INSURANCE CO RAS EXECUTIVE BENEFITS	06/01/2022	$884.27
00679344	V01199	STANDARD INSURANCE COMPANY 00 643061 0001	06/01/2022	$23,573.57
00679345	V00570	STRADLING, YOCCA,CARLSON & RAUTH	06/01/2022	$25,587.50
00679346	OTV001979	STRONG INC	06/01/2022	$1,000.00
00679347	V00799	SUN BADGE COMPANY	06/01/2022	$128.18
00679348	V00228	SUPERION, LLC	06/01/2022	$1,356.25
00679349	V00414	SUPPLY SOLUTIONS	06/01/2022	$2,718.75
00679350	V00475	T-MOBILE USA, INC	06/01/2022	$570.00
00679351	V00110	TASTY TEMPTATIONS AND CATERING COMPANY	06/01/2022	$3,300.00
00679352	V00568	TEAM OF ADVOCATES FOR SPECIAL KIDS	06/01/2022	$2,180.13
00679353	V01389	THE HOME DEPOT PRO	06/01/2022	$2,763.42
00679354	V01389	THE HOME DEPOT PRO	06/01/2022	$3,492.14
00679355	V00528	THE ORANGE COUNTY HUMANE SOCIETY	06/01/2022	$250.00
00679356	V02881	THOMCO CONSTRUCTION, INC.	06/01/2022	$103,387.71
00679357	V00080	TIN LOCKSMITH, INC	06/01/2022	$510.00
00679358	V01206	TOPAZ ALARM CORP	06/01/2022	$25.00
00679359	V01123	TRANSAMERICA EMPLOYEE BENEFITS	06/01/2022	$3,729.80
00679360	V02799	TUNNELWORKS SERVICES INC.	06/01/2022	$424,656.63
00679361	V00811	UNDERGROUND SERVICE ALERT OF SOUTHERN CALIFORNIA	06/01/2022	$525.61
00679362	V00812	UNIFIRST CORP	06/01/2022	$890.00
00679363	V00818	VASILJ, INC	06/01/2022	$579,534.39
00679364	V01075	VIET BAO DAILY, INC	06/01/2022	$300.00
00679365	V00398	VULCAN MATERIALS COMPANY WESTERN DIVISION	06/01/2022	$2,594.23
00679366	V00823	WATERLINE TECHNOLOGIES, INC	06/01/2022	$2,977.90
00679367	V00824	WAXIE SANITARY SUPPLY	06/01/2022	$2,971.08
00679368	V00134	WILLIAMS & MAHER, INC	06/01/2022	$5,673.90
00679369	V00582	WOODRUFF, SPRADLIN & SMART, A PROFESSIONAL CORP	06/01/2022	$90,790.10
EFT:	**18**	**$92,896.89**		
Check:	**102**	**$1,716,650.37**		
Total:	**120**	**$1,809,547.26**		

City of Garden Grove
Certificate of Warrants
Register Dates:
6/8/2022

This is to certify the demands covered by Wire numbers 00001100 through 00001104, EFT numbers 00024539 through 00024566, and check numbers 00679370 through 00679442 inclusive as listed on this register and have been verified by the Finance Division as properly issued and bear all proper signatures.

Note : Check 00679413 was an overrun

Finance Director
Patricia Song

CITY OF GARDEN GROVE
GGFEFM001 Warrant Register
Check Dates Between Jun 2, 2022 and Jun 8, 2022
Bank(s): AP - Checking Account, WT - Checking Account

AP - Checking Account

Check	Vendor #	Vendor Name	Issue Date	Check Amount
00001100	PC000062	UNION BANK PCARD AUTO PAYMENT	06/08/2022	$54,761.91
00001101	V00789	SO CALIF EDISON CO	06/08/2022	$2,389.83
00001102	V00792	SO CALIF GAS CO	06/08/2022	$17,440.02
00001103	V00792	SO CALIF GAS CO	06/08/2022	$748.81
00001104	V00805	TIME WARNER CABLE	06/08/2022	$2,888.62
00024539	V00447	BEL EVENT PRODUCTIONS	06/08/2022	$1,127.97
00024540	V00650	BUREAU VERITAS NORTH AMERICA, INC	06/08/2022	$238,346.32
00024541	V02908	CALIFORNIA SKATEPARKS	06/08/2022	$550.00
00024542	V00259	DTNTECH MARKETING	06/08/2022	$264.26
00024543	V02911	GLADWELL GOVERNMENTAL SERVICES, INC.	06/08/2022	$150.00
00024544	V00716	INTERVAL HOUSE	06/08/2022	$510.00
00024545	V00283	JIG CONSULTANTS	06/08/2022	$26,646.58
00024546	V00017	KB VOICEOVERS, LLC	06/08/2022	$300.00
00024547	V02774	KORDICH CONSTRUCTION, INC.	06/08/2022	$42,223.20
00024548	V01817	LSA ASSOCIATES, INC	06/08/2022	$1,169.00
00024549	V02752	MICHAEL BAKER INTERNATIONAL, INC.	06/08/2022	$7,670.00
00024550	V00092	NATIONAL AUTO FLEET GROUP AND CHEVROLET OF WATSONV	06/08/2022	$106,903.23
00024551	V00747	OCEAN BLUE ENVIRONMENTAL SERVICES, INC	06/08/2022	$1,023.00
00024552	V01423	PACIFIC HYDROTECH CORPORATION	06/08/2022	$881,300.75
00024553	V01041	PATRIOT DIAMOND, INC	06/08/2022	$530.00
00024554	V00210	PEST OPTIONS, INC	06/08/2022	$1,905.00
00024555	V02903	PRESENTATION FOLDER, INC	06/08/2022	$100.00
00024556	V00506	REDFLEX TRAFFIC SYSTEMS, INC	06/08/2022	$92,400.00
00024557	V02809	SAFETY CENTER INCORPORATED	06/08/2022	$3,520.00
00024558	V00250	SIMPSON CHEVROLET OF GG	06/08/2022	$64.02
00024559	V00255	STATEWIDE SAFETY SYSTEMS	06/08/2022	$1,183.74
00024560	V00384	STOMMEL, INC	06/08/2022	$1,158.17
00024561	V02748	VCA CODE	06/08/2022	$42,289.73
00024562	V00035	VERITIV OPERATING COMPANY	06/08/2022	$2,127.15
00024563	V00826	WEST COAST ARBORISTS, INC	06/08/2022	$1,350.00
00024564	V00828	WEST COAST SAND & GRAVEL	06/08/2022	$2,154.82
00024565	V01729	WESTERN PROPANE SERVICES, INC	06/08/2022	$25.77

Check	Vendor #	Vendor Name	Issue Date	Check Amount
00024566	V00288	EMMA S CLARK	06/08/2022	$50.00
00679370	V00573	ALAN'S LAWN AND GARDEN CENTER, INC	06/08/2022	$234.35
00679371	V01328	AMERICAN BUSINESS BANK	06/08/2022	$46,384.25
00679372	V00647	ANTHONY BIRMINGHAM WINDOW CLEANING	06/08/2022	$1,207.00
00679373	V00145	AUTONATION FORD TUSTIN	06/08/2022	$76.67
00679374	V00429	BEE REMOVERS	06/08/2022	$145.00
00679375	V02993	BOARDS BY MELFRAN	06/08/2022	$529.00
00679376	OTV001986	BRITTANEE BRANTNER	06/08/2022	$500.00
00679377	OTV001990	VAN BUI	06/08/2022	$1,000.00
00679378	V01494	C G LANDSCAPE, INC	06/08/2022	$2,205.00
00679379	V00660	CAMERON WELDING SUPPLY	06/08/2022	$266.50
00679380	V00554	CARL WARREN & CO	06/08/2022	$3,250.00
00679381	V00107	CASI	06/08/2022	$425.00
00679382	V00664	CIVILTEC ENGINEERING, INC	06/08/2022	$62,201.54
00679383	V00654	CLEA CALIF LAW ENFORCEMENT ASSOC	06/08/2022	$3,361.50
00679384	V00579	COASTLINE EQUIPMENT	06/08/2022	$801.92
00679385	V00667	CONTINENTAL CONCRETE CUTTING	06/08/2022	$4,402.00
00679386	V01134	COUNTY OF ORANGE TREAS REV RECOVERY-A/R UNIT	06/08/2022	$28,421.00
00679387	V01541	DISNEYLAND RESORT	06/08/2022	$399.00
00679388	OTV001991	HAMILTON DO	06/08/2022	$1,000.00
00679389	V00336	EXCLUSIVE AUTO DETAIL	06/08/2022	$600.00
00679390	V00233	FACTORY MOTOR PARTS CO BIN 139107	06/08/2022	$1,006.70
00679391	OTV001984	MAKAYLA FIDUCIA	06/08/2022	$250.00
00679392	V01207	FLEET SERVICES, INC	06/08/2022	$4,440.08
00679393	V00143	FRYE SIGN CO	06/08/2022	$279.08
00679394	V00252	GLOBAL COLLISION CENTER	06/08/2022	$14,576.79
00679395	V00097	GOLDENWEST LAWNMOWERS & SCOOTERS	06/08/2022	$142.86
00679396	V00702	GRAFFITI PROTECTIVE COATINGS, INC	06/08/2022	$28,424.00
00679397	V00711	HILL'S BROS LOCK & SAFE, INC	06/08/2022	$127.89
00679398	V02447	HUMAN OPTIONS	06/08/2022	$10,233.12
00679399	OTV001989	HONG HUYNH	06/08/2022	$29.66
00679400	V02739	IMS INFRASTRUCTURE MANAGEMENT SERVICES, LLC	06/08/2022	$7,602.75
00679401	V01393	INNOVATIVE PLAYGROUND COMPANY, INC	06/08/2022	$261,002.46
00679402	V00071	JM NURSERY	06/08/2022	$1,979.25

Check	Vendor #	Vendor Name	Issue Date	Check Amount
00679403	V00720	JOHNSTONE SUPPLY	06/08/2022	$64.34
00679404	V00220	LABSOURCE, INC	06/08/2022	$3,325.00
00679405	V00728	LAWSON PRODUCTS, INC	06/08/2022	$754.73
00679406	V00397	HUGO MORALES	06/08/2022	$480.00
00679407	V00541	MUNICIPAL WATER DISTRICT OF ORANGE COUNTY	06/08/2022	$5,900.00
00679408	V00557	NATIONAL CONSTRUCTION RENTALS	06/08/2022	$535.00
00679409	V01866	NGUOI VIET DAILY NEWS	06/08/2022	$1,150.00
00679410	OTV001985	SARAH ANN NGUYEN	06/08/2022	$250.00
00679411	V00741	NIAGARA PLUMBING	06/08/2022	$15.99
00679412	V00459	O'REILLY AUTO PARTS	06/08/2022	$2,243.19
00679414	V00371	OFFICE DEPOT, INC	06/08/2022	$2,530.56
00679415	OTV001982	XOCHILT OJEDA	06/08/2022	$1,065.00
00679416	V00559	ORANGE COUNTY EMERGENCY PET CLINIC	06/08/2022	$12.75
00679417	V00164	PACIFIC MEDICAL CLINIC	06/08/2022	$1,640.00
00679418	V00701	PACIFIC MOBILE STRUCTURES, INC	06/08/2022	$957.00
00679419	OTV001987	JULIE PHAN	06/08/2022	$500.00
00679420	V01591	PRAXIS CORPORATION	06/08/2022	$3,415.00
00679421	V01316	QUINN COMPANY	06/08/2022	$13,974.68
00679422	OTV001988	RACHYL WINN REYNOSA	06/08/2022	$500.00
00679423	V00199	ROSS CREATIONS DJ	06/08/2022	$775.00
00679424	V02896	SANTA ANA BLUE PRINT/SABP	06/08/2022	$315.15
00679425	V00784	SHOETERIA	06/08/2022	$238.96
00679426	V00789	SO CALIF EDISON CO	06/08/2022	$910.12
00679427	V01415	SOCAL AUTO & TRUCK PARTS INC	06/08/2022	$8,098.95
00679428	V00788	SOUTH COAST AQMD	06/08/2022	$287.76
00679429	V00795	SPARKLETTS	06/08/2022	$68.47
00679430	V01389	THE HOME DEPOT PRO	06/08/2022	$131.83
00679431	V00347	THOMAS PLUMBING CO MILLER, THOMAS E	06/08/2022	$4,082.70
00679432	V00344	TIM HOGAN GRAPHICS	06/08/2022	$125.06
00679433	V00080	TIN LOCKSMITH, INC	06/08/2022	$525.00
00679434	V00424	TYLER TECHNOLOGIES, INC	06/08/2022	$1,041.86
00679435	V00812	UNIFIRST CORP	06/08/2022	$913.74
00679436	V00301	USA BLUE BOOK	06/08/2022	$97.27
00679437	V00398	VULCAN MATERIALS COMPANY WESTERN DIVISION	06/08/2022	$4,328.71

Check	Vendor #	Vendor Name	Issue Date	Check Amount
00679438	OTV001981	DIEM D VUONG	06/08/2022	$71.50
00679439	OTV001983	RACHEL WEATHERILL	06/08/2022	$250.00
00679440	V01469	WEST YOST ASSOCIATES	06/08/2022	$111,607.78
00679441	V00134	WILLIAMS & MAHER, INC	06/08/2022	$582.73
00679442	V00582	WOODRUFF, SPRADLIN & SMART, A PROFESSIONAL CORP	06/08/2022	$384.20

EFT:	**28**	**$1,457,042.71**
Check:	**77**	**$739,883.59**
Total:	**105**	**$2,196,926.30**

City of Garden Grove
Certificate of Warrants
Register Dates:
6/15/2022

This is to certify the demands covered by EFT numbers 00024567 through 00024598, and check numbers 00679443 through 00679600 inclusive as listed on this register and have been verified by the Finance Division as properly issued and bear all proper signatures.

Finance Director
Patricia Song

AP - Checking Account

Check	Vendor #	Vendor Name	Issue Date	Check Amount
00024567	V00093	ABSOLUTE INTERNATIONAL SECURITY	06/15/2022	$562.80
00024568	V01479	AMAZON WEB SERVICES, INC	06/15/2022	$2,899.34
00024569	V02838	AXCES INDUSTRIAL SUPPLY, INC.	06/15/2022	$311.37
00024570	V00175	CALIFORNIA YELLOW CAB	06/15/2022	$5,089.30
00024571	V00430	CANNON CORPORATION	06/15/2022	$10,758.25
00024572	V02708	CHC: CREATING HEALTHIER COMMUNITIES	06/15/2022	$45.00
00024573	V01036	CITIBANK %CITIGROUP	06/15/2022	$4,607.06
00024574	V01034	COMMISSION ON ACCREDITATION FOR LAW ENFORCEMENT AG	06/15/2022	$5,630.00
00024575	V00672	CRON & ASSOCIATES TRANSCRIPTION, INC	06/15/2022	$1,810.70
00024576	V02995	DEBTBOOK	06/15/2022	$8,775.00
00024577	V00259	DTNTECH MARKETING	06/15/2022	$2,063.82
00024578	V00679	ENTERPRISE FLEET MGMT, INC	06/15/2022	$5,405.37
00024579	OTV000879	GARDEN GROVE POLICE ASSOCIATION	06/15/2022	$16,629.14
00024580	V02707	GARDEN GROVE POLICE ASSOCIATION PAC	06/15/2022	$3,495.00
00024581	V01546	GEOCON WEST, INC	06/15/2022	$36,781.83
00024582	V00218	GRAINGER	06/15/2022	$4,369.22
00024583	V00716	INTERVAL HOUSE	06/15/2022	$1,434.00
00024584	V01286	JTB SUPPLY CO, INC	06/15/2022	$3,388.63
00024585	V00722	KEYSER/MARSTON ASSOCIATES, INC	06/15/2022	$3,712.50
00024586	V01239	LANDS' END BUSINESS OUTFITTERS	06/15/2022	$205.55
00024587	V02711	LENCO INDUSTRIES, INC.	06/15/2022	$266,570.22
00024588	V01817	LSA ASSOCIATES, INC	06/15/2022	$2,319.25
00024589	V02945	MITSOGO INC.	06/15/2022	$3,801.60
00024590	V00271	MONTROSE AIR QUALITY SERVICES, LLC	06/15/2022	$2,142.50
00024591	V00082	NFINIT	06/15/2022	$933.63
00024592	V02706	ORANGE COUNTY EMPLOYEES ASSOCIATION	06/15/2022	$3,570.11
00024593	V00771	PYRO-COMM SYSTEMS, INC	06/15/2022	$149.00
00024594	V00401	REPUBLIC WASTE SERVICES OF SO CALIFORNIA, LLC	06/15/2022	$23,697.26
00024595	V00250	SIMPSON CHEVROLET OF GG	06/15/2022	$297.11
00024596	V02913	TOWNER FILTRATION	06/15/2022	$9,119.24
00024597	V02803	VALLEY MAINTENANCE CORP.	06/15/2022	$10,950.00
00024598	V02089	SHANNON WAINWRIGHT	06/15/2022	$553.85

Check	Vendor #	Vendor Name	Issue Date	Check Amount
00679443	V00280	ACA COMPLIANCE SERVICES, INC	06/15/2022	$3,175.25
00679444	V01122	ADVANCED CAR CARE, INC	06/15/2022	$1,481.96
00679445	V01697	AECOM TECHNICAL SERVICES, INC	06/15/2022	$29,261.50
00679446	V00627	AKM CONSULTING ENGINEERS	06/15/2022	$22,263.50
00679447	V00573	ALAN'S LAWN AND GARDEN CENTER, INC	06/15/2022	$308.07
00679448	V00421	ALEXANDER'S CONTRACT SERVICES, INC	06/15/2022	$597.00
00679449	V00635	ALL CITY MANAGEMENT SERVICES, INC	06/15/2022	$13,359.59
00679450	V01219	AMC THEATRES	06/15/2022	$652.68
00679451	V00479	ANDRES MEDINA MOBILE WASH	06/15/2022	$1,997.50
00679452	V00640	ANGELUS QUARRIES, INC	06/15/2022	$461.92
00679453	V00641	AQUA-METRIC SALES CO	06/15/2022	$48,629.30
00679454	V02454	ARTS ORANGE COUNTY	06/15/2022	$300.00
00679455	V01162	SONIA LISA ASENCIO	06/15/2022	$32.00
00679456	V00864	ASSOCIATED SOILS ENGINEERING, INC	06/15/2022	$2,250.00
00679457	V00145	AUTONATION FORD TUSTIN	06/15/2022	$2,214.31
00679458	OTV001901	MARY BECKLEY	06/15/2022	$32.00
00679459	V00429	BEE REMOVERS	06/15/2022	$145.00
00679460	V00699	BOYS AND GIRLS CLUB OF GARDEN GROVE, INC	06/15/2022	$50,000.00
00679461	V00649	BROWNELLS, INC	06/15/2022	$337.15
00679462	V01038	BRUCE HALL LAND SURVEYOR, INC	06/15/2022	$800.00
00679463	OTV001837	PHUONG BUI	06/15/2022	$110.00
00679464	OTV001990	VAN BUI	06/15/2022	$1,000.00
00679465	V01515	BURLINGTON SAFETY LAB, INC	06/15/2022	$157.50
00679466	V01494	C G LANDSCAPE, INC	06/15/2022	$249.99
00679467	V00655	C WELLS PIPELINE MATERIALS, INC	06/15/2022	$16,636.04
00679468	V02944	CALIFORNIA NATIONAL KENNEDY EQUIPMENT, INC.	06/15/2022	$24,526.92
00679469	V00660	CAMERON WELDING SUPPLY	06/15/2022	$272.55
00679470	V00554	CARL WARREN & CO	06/15/2022	$450.00
00679471	V00534	CHEM PRO LABORATORY, INC	06/15/2022	$418.00
00679472	V01059	CHEMEX INDUSTRIES	06/15/2022	$1,188.01
00679473	V00832	CITY OF WESTMINSTER	06/15/2022	$1,200.00
00679474	V00664	CIVILTEC ENGINEERING, INC	06/15/2022	$3,817.50
00679475	V00667	CONTINENTAL CONCRETE CUTTING	06/15/2022	$2,823.00
00679476	V00668	CONTROL AUTOMATION DESIGN	06/15/2022	$2,399.40

Check	Vendor #	Vendor Name	Issue Date	Check Amount
00679477	V00606	COPWARE, INC	06/15/2022	$3,870.00
00679478	V00075	CROSSTOWN ELECTRICAL & DATA, INC	06/15/2022	$14,075.51
00679479	V00476	CSG CONSULTANTS, INC	06/15/2022	$6,000.00
00679480	V00537	DANIELS TIRE SERVICE	06/15/2022	$4,946.73
00679481	V00481	DATA TICKET, INC	06/15/2022	$267.85
00679482	V00177	DAVE & BUSTER'S SPECIAL EVENT CONTRACT	06/15/2022	$1,070.47
00679483	V02871	DBS ADMINISTRATORS, INC.	06/15/2022	$6,093.71
00679484	OTV001993	ANH DE GUIA	06/15/2022	$27.50
00679485	V00674	DEKRA-LITE INDUSTRIES, INC	06/15/2022	$678.52
00679486	V01183	DEPARTMENT OF JUSTICE	06/15/2022	$599.00
00679487	OTV001860	THU LAN DO	06/15/2022	$69.00
00679488	OTV002003	PATI LANCE DONALDSON	06/15/2022	$129.00
00679489	V00676	DUNN-EDWARDS CORPORATION	06/15/2022	$33.74
00679490	V01372	EBIX, INC	06/15/2022	$1,767.69
00679491	V00174	ENGINEERING RESOURCES OF SOUTHERN CALIFORNIA, INC	06/15/2022	$21,068.70
00679492	V00233	FACTORY MOTOR PARTS CO BIN 139107	06/15/2022	$533.79
00679493	V00412	FEDERAL EXPRESS CORP	06/15/2022	$84.22
00679494	V00829	FERGUSON ENTERPRISES, INC 1350	06/15/2022	$6,509.99
00679495	V00276	FG SOLUTIONS, LLC	06/15/2022	$8,898.50
00679496	OTV001257	HEIDI KRISTINA FIELDEN	06/15/2022	$55.00
00679497	V01379	FIVESTAR RUBBER STAMP ETC, INC	06/15/2022	$19.55
00679498	V00009	FORENSIC NURSE SPECIALISTS, INC	06/15/2022	$2,000.00
00679499	V02257	FRANCHISE TAX BOARD	06/15/2022	$125.00
00679500	V00054	GALLS LLC	06/15/2022	$3,066.29
00679501	V00695	GARDEN GROVE POLICE ASSOC RETIRED MEDICAL TRUST	06/15/2022	$44,720.00
00679502	OTV001825	GARDEN GROVE SCHOOL ADMINISTRATOR'S ASSOCIATION	06/15/2022	$500.00
00679503	V00140	GARDEN GROVE SECURED STORAGE	06/15/2022	$822.00
00679504	V00696	GARDEN GROVE UNIFIED SCHOOL DIST	06/15/2022	$2,261.15
00679505	V01318	GEORGE YARDLEY COMPANY	06/15/2022	$70.58
00679506	V01224	GGTPC	06/15/2022	$200,000.00
00679507	V00242	GRIMCO, INC	06/15/2022	$3,783.37
00679508	V00706	HAAKER EQUIPMENT COMPANY	06/15/2022	$346.38

Check	Vendor #	Vendor Name	Issue Date	Check Amount
00679509	V02116	HABITAT FOR HUMANITY OF ORANGE COUNTY, INC.	06/15/2022	$17,982.74
00679510	V00707	HACH COMPANY, INC	06/15/2022	$1,167.94
00679511	OTV001961	PAUL ST JOHN HARDIE	06/15/2022	$78.00
00679512	V00544	HARRINGTON INDUSTRIAL PLASTICS, LLC	06/15/2022	$164.04
00679513	OTV002004	ROBERT JAMES HARVEY	06/15/2022	$45.00
00679514	V02308	HIRSCH PIPE & SUPPLY CO. INC	06/15/2022	$42.85
00679515	OTV001919	KIM THAO THI HOANG	06/15/2022	$67.00
00679516	V02034	ICC OEC	06/15/2022	$700.00
00679517	V00531	IRV SEAVER MOTORCYCLES	06/15/2022	$498.64
00679518	V00717	J & M SERVICE, INC	06/15/2022	$298.46
00679519	V00719	JAY'S CATERING	06/15/2022	$904.80
00679520	OTV001154	JOHN PAUL ZEMPOALTECA	06/15/2022	$45.00
00679521	V01112	JOINTS	06/15/2022	$1,785.52
00679522	OTV001856	AMANDA XAN JOYA	06/15/2022	$38.00
00679523	V00721	KELLY PAPER	06/15/2022	$1,829.94
00679524	V00724	KLEINFELDER WEST,INC	06/15/2022	$2,766.25
00679525	V00220	LABSOURCE, INC	06/15/2022	$1,050.00
00679526	OTV001895	ADAM LAHAM	06/15/2022	$5.00
00679527	OTV001999	ANH THI LE	06/15/2022	$25.00
00679528	V02341	THAIHIEN DINHPHUONG LE	06/15/2022	$55.00
00679529	V00769	LEGAL SHIELD	06/15/2022	$744.45
00679530	OTV001894	JENNIFER L. LEPIRE	06/15/2022	$30.00
00679531	V00402	LEXISNEXIS RISK SOLUTIONS ACCOUNT #1008503	06/15/2022	$182.75
00679532	V01563	LIFE-ASSIST, INC	06/15/2022	$1,484.35
00679533	V00555	LIFECOM, INC	06/15/2022	$494.38
00679534	OTV001920	LOC HUU LUONG	06/15/2022	$203.00
00679535	V00900	NGOC HA THI MAI	06/15/2022	$110.00
00679536	OTV001996	INES MARTIN	06/15/2022	$1,510.00
00679537	OTV002002	ANTHONY CESAR MARTINEZ	06/15/2022	$97.00
00679538	V00206	MCCALL'S METER SALES & SERVICE	06/15/2022	$292.64
00679539	OTV001995	FRANK MOALIITELE	06/15/2022	$755.00
00679540	V00270	MONTROSE ENVIRONMENTAL SOLUTIONS	06/15/2022	$12,596.30
00679541	V01576	NATIONAL READY MIXED CONCRETE SALES, LLC	06/15/2022	$4,591.57
00679542	V01987	AMY TU UYEN NGUYEN	06/15/2022	$39.00

Check	Vendor #	Vendor Name	Issue Date	Check Amount
00679543	V02010	BINH V NGUYEN	06/15/2022	$8.00
00679544	OTV001526	CO NGUYEN	06/15/2022	$93.00
00679545	OTV001994	DIEN NGUYEN	06/15/2022	$1,000.00
00679546	OTV001997	MICHAEL NGUYEN	06/15/2022	$7.02
00679547	OTV001893	ANGELICA MARIA NIEVES	06/15/2022	$25.00
00679548	V00209	WHJ OCN,IND	06/15/2022	$1,820.00
00679549	V01422	ORANGE COUNTY CLERK-RECORDER'S OFFICE	06/15/2022	$150.00
00679550	V02931	ORDWAY CORPORATION	06/15/2022	$332.50
00679551	V01424	PACIFIC COAST ENTERTAINMENT	06/15/2022	$1,523.44
00679552	V00598	PARKWOOD LANDSCAPE MAINTENANCE, INC	06/15/2022	$13,552.25
00679553	V01167	PDAOC	06/15/2022	$125.00
00679554	OTV001834	MARIA ELISA R PEREZ TAPIA	06/15/2022	$12.00
00679555	OTV001859	TAM VAN PHAM	06/15/2022	$41.00
00679556	OTV002001	NHATHUY Q PHU	06/15/2022	$154.00
00679557	V00010	PLUMBERS DEPOT, INC	06/15/2022	$546.97
00679558	OTV001897	NHIEN JIMMY QUACH	06/15/2022	$123.00
00679559	V00744	R J NOBLE COMPANY	06/15/2022	$31.30
00679560	V01432	RAYMOND HANDLING SOLUTIONS, INC	06/15/2022	$108.00
00679561	V00774	REFRIGERATION SUPPLIES DISTRIBUTOR	06/15/2022	$797.52
00679562	OTV001898	PATRICIA PENA RODRIGUEZ	06/15/2022	$34.00
00679563	OTV001839	EDGAR ROMAN	06/15/2022	$36.00
00679564	V02771	CINTHIA B. ROSALES RAMIREZ	06/15/2022	$730.00
00679565	V00525	RYAN HERCO PRODUCTS CORP	06/15/2022	$52.48
00679566	V00785	SHRED CONFIDENTIAL, INC	06/15/2022	$26.25
00679567	V00225	SITEONE LANDSCAPE SUPPLY HLDING	06/15/2022	$32.06
00679568	V00787	SMITH PIPE & SUPPLY COMPANY, INC	06/15/2022	$605.52
00679569	V01415	SOCAL AUTO & TRUCK PARTS INC	06/15/2022	$3,661.37
00679570	V01692	SOUTHERN CALIFORNIA NEWS GROUP	06/15/2022	$3,900.00
00679571	V00367	SOUTHERN COMPUTER WAREHOUSE	06/15/2022	$1,884.26
00679572	V00160	SOUTHERN COUNTIES OIL COMPANY	06/15/2022	$61,834.23
00679573	V00795	SPARKLETTS	06/15/2022	$29.95
00679574	V01616	STERICYCLE, INC	06/15/2022	$370.26
00679575	V00570	STRADLING, YOCCA,CARLSON & RAUTH	06/15/2022	$10,457.50
00679576	OTV001742	LEONOR HERNANDEZ SUAREZ	06/15/2022	$64.00

Check	Vendor #	Vendor Name	Issue Date	Check Amount
00679577	V00228	SUPERION, LLC	06/15/2022	$29,050.00
00679578	V00568	TEAM OF ADVOCATES FOR SPECIAL KIDS	06/15/2022	$1,453.42
00679579	OTV001857	JENNIFER D. TILZER	06/15/2022	$18.00
00679580	V01206	TOPAZ ALARM CORP	06/15/2022	$50.00
00679581	V01623	TRAFFIC MANAGEMENT, INC	06/15/2022	$120.00
00679582	OTV001833	CHRISTINE THI TRAN	06/15/2022	$52.00
00679583	OTV002000	DIANE TRAN	06/15/2022	$35.00
00679584	OTV001694	DUNG KIM TRAN	06/15/2022	$103.00
00679585	OTV001794	TONY TRAN	06/15/2022	$24.00
00679586	OTV001998	TY TRAN	06/15/2022	$64.85
00679587	V00185	TRANSPORTATION STUDIES, INC	06/15/2022	$135.00
00679588	OTV001918	KHAI DUC TU	06/15/2022	$2.00
00679589	V00811	UNDERGROUND SERVICE ALERT OF SOUTHERN CALIFORNIA	06/15/2022	$577.03
00679590	V00814	UNITED PARCEL SERVICE	06/15/2022	$516.97
00679591	V02689	UNITED SITE SERVICES OF CALIFORNIA, INC.	06/15/2022	$145.07
00679592	V00152	UNITED WATER WORKS, INC	06/15/2022	$2,547.35
00679593	V01948	RENEE LYNN VICTOR	06/15/2022	$23.00
00679594	V00824	WAXIE SANITARY SUPPLY	06/15/2022	$489.31
00679595	OTV001921	KIMBERLY WEST	06/15/2022	$44.00
00679596	V01044	WESTERN WATER WORKS	06/15/2022	$5,335.82
00679597	V00582	WOODRUFF, SPRADLIN & SMART, A PROFESSIONAL CORP	06/15/2022	$949.20
00679598	V00039	XEROX CORPORATION	06/15/2022	$5,785.20
00679599	V01208	YO-FIRE SUPPLIES	06/15/2022	$195.75
00679600	V02962	YUNEX LLC	06/15/2022	$450.00

EFT:	**32**	**$442,077.65**
Check:	**158**	**$773,054.35**
Total:	**190**	**$1,215,132.00**

City of Garden Grove

INTER-DEPARTMENT MEMORANDUM

To:	Scott C. Stiles	From:	Lisa L. Kim
Dept.:	City Manager	Dept.:	Community & Economic Development
Subject:	Adoption of a Resolution confirming the Garden Grove Tourism Improvement District Advisory Board Report and levying an assessment for Fiscal Year 2022-23. (*Action Item*)	Date:	6/28/2022

OBJECTIVE

For City Council to hold a public hearing and adopt the attached Resolution confirming the Annual Report of the Garden Grove Tourism Improvement District and levying the assessment for Fiscal Year 2022-23 for the Garden Grove Tourism Improvement District.

BACKGROUND

The Garden Grove Tourism Improvement District ("GGTID") was established by the Garden Grove City Council in accordance with the Parking and Business Improvement Area Law of 1989, California Streets and Highways Code Section 36500 et seq., (the "Law") through the adoption of Resolution No. 9009-10 on August 24, 2010, and Ordinance No. 2782 on October 26, 2010. The purpose of the GGTID is to provide revenue to defray the costs of advertising and marketing efforts designed to increase overnight stays, construction and maintenance of improvements, and other services, activities and programs that promote and encourage tourism within the GGTID, which benefit the operators of hotels paying assessments through the promotion of scenic, recreational, cultural and other attractions.

The GGTID includes the hotels along Harbor Boulevard from the boundary with Anaheim to Garden Grove Boulevard, and is divided into two (2) separate benefit zones:

1. Tier I includes the hotels north of Lampson Avenue that are subject to an assessment of up to two and one-half percent (2.5%) of gross rent charged per room occupancy per night. There are currently nine (9) hotels in Tier I.
2. Tier II encompasses those hotels south of Lampson Avenue that are subject to an assessment of up to one-half percent (0.5%) of gross rent charged per room occupancy per night. There is currently one hotel in Tier II, The Great Wolf Lodge Southern California.

Pursuant to the Law and the Ordinance, the City Council is required to levy the GGTID assessment annually, based on the recommendations set forth in the annual report of the GGTID Advisory Board. At its meeting on June 14, 2022, the City Council received the Annual Report for FY 2022-23 from the GGTID Advisory Board and adopted a Resolution approving the annual report, declaring its intention to levy and collect an annual assessment for FY 2022-23, and set the Public Hearing on June 28, 2022, for the annual report and proposed assessment.

DISCUSSION

The GGTID Advisory Board annual report for FY 2022-23 contains a proposed budget for use of the anticipated assessment revenues for the year and proposes no changes (i) to the boundaries of the GGTID, (ii) in the GGTID improvements and activities authorized by Resolution No. 9009-10 and Ordinance No. 2782, or (iii) in the amount of the annual assessment or the method and basis for the levying the assessment. The GGTID Advisory Board is recommending that the annual assessments for FY 2022-23 continue to be two and one-half percent (2.5%) of the gross rent charged by the operator per room per night for all transient occupancy for each visitor accommodation facility in Tier I and (ii) one-half percent (0.5%) of the gross rent charged by the operator per room per night for all transient occupancy for each visitor accommodation facility in Tier II. On February 22, 2011, the City Council approved an agreement with the Anaheim/Orange County Visitor & Convention Bureau ("VCB"), pursuant to which, approximately 80% of the GGTID assessment revenue collected is allocated to the VCB to fund collective tourism marketing efforts or retained by the City for future Harbor Boulevard median improvements and a future transit system.

The remaining (approximately 20%) of the GGTID assessment would be allocated to fund specific improvements along Harbor Boulevard and other tourism promotion activities in Garden Grove in accordance with the budget included in the annual report. These funds are administered by the Garden Grove Tourism Promotion Corporation ("GGTPC") pursuant to an agreement with the Garden Grove Tourism Promotion Corporation approved by the City Council on September 27, 2011. Before the annual assessment can actually be levied on the affected visitor accommodation facilities for the next fiscal year, the City Council must conduct a Public Hearing to hear and consider all protests against the levying of proposed assessments for FY 2022-23 and/or other matters provided in the annual report submitted by the GGTID Advisory Board. Notice of the Public Hearing in the form of the Resolution of Intention adopted at the June 14, 2022, meeting was published eleven (11) days before the hearing and mailed to each visitor accommodation facility subject to the proposed assessment in accordance with the Law.

After conducting the Public Hearing, the City Council may take one of the following actions:

1. Terminate proceedings if written protests are received from the owners of the businesses in the GGTID that will pay fifty percent (50%) or more of the assessments proposed to be levied (a "majority protest"). If a majority protest is received, no further proceedings to levy the proposed assessment may be taken for a period of one (1) year from the date of the finding of a majority protest by the City Council. If the majority protest is against the furnishing of a specified type or types of improvement or activity within the area, those types of improvements or activities must be eliminated.
2. Order changes in any of the matters provided in the annual report, including changes in the proposed assessments and/or the proposed improvements and activities to be funded with the revenues derived from the levy of assessments. If changes are ordered, a notice for a new Public Hearing will be required before the City Council could adopt a Resolution confirming the annual report as modified and levying the assessment.
3. Adopt the proposed Resolution confirming the annual report as originally submitted and levying the assessment on those visitor accommodation facilities within the boundaries of the GGTID for the 2022-23 Fiscal Year, commencing July 1, 2022, and continuing through June 30, 2023.

FINANCIAL IMPACT

It is not anticipated that the City will incur significant direct costs as a result of this action. It is estimated that the GGTID will produce approximately $2.745 million in annual revenues, and approximately $25,000 in carry over for FY 2022-23 for local tourism promotion efforts, and

most of these funds will be administered by the VCB and the GGTPC. Any actual administrative costs incurred by the City in relation to the GGTID will be reimbursed through assessment revenues, up to a percentage cap of assessments collected.

RECOMMENDATION

It is recommended that the City Council:

- Conduct a Public Hearing for the proposed annual levy of assessment and other matters provided in the annual report submitted by the GGTID Advisory Board;
- Receive the report from the City Clerk regarding protests received; and
- Assuming that there is no majority protest, adopt the Resolution confirming the Garden Grove Tourism Improvement District Advisory Board Report, and levying the assessment for the Garden Grove Tourism Improvement District for Fiscal Year 2022-23.

ATTACHMENTS:

Description	Upload Date	Type	File Name
Resolution	6/20/2022	Resolution	06282022_FY_2022-23_GGTID_RESOLUTION.docx
FY 2022-23 GGTPC Budget	6/20/2022	Backup Material	GGTPC_Budget_for_FY2022-23.pdf
FY 2022-23 VCB Budget	6/20/2022	Backup Material	Visit_Anaheim_FY2022-23_Budget.pdf
FY2022-23 GGTID Advisory Board Annual Report	6/20/2022	Backup Material	FY2022-23_GARDEN_GROVE_TOURISM_IMPROVEMENT_DISTRICT_ADVISORY_BOARD_REPORT.pdf
PowerPoint Presentation	6/21/2022	Presentation	GGTID_June_28__2022_Presentation.pdf

GARDEN GROVE CITY COUNCIL

RESOLUTION NO.

A RESOLUTION OF THE CITY COUNCIL OF THE CITY OF GARDEN GROVE CONFIRMING THE ANNUAL REPORT OF THE GARDEN GROVE TOURISM IMPROVEMENT DISTRICT ADVISORY BOARD AND LEVYING THE ASSESSMENT FOR FISCAL YEAR 2022-23 FOR THE GARDEN GROVE TOURISM IMPROVEMENT DISTRICT

WHEREAS, the Parking and Business Improvement Area Law of 1989, California Streets and Highways Code Section 36500 et seq., (the "Law") authorizes cities to establish parking and business improvement areas for the purpose of funding certain improvements and activities, including the promotion of tourism, through assessments upon the businesses that benefit from those improvements and activities and to levy an assessment upon businesses within a parking and business improvement area, which is in addition to any assessments, fees, charges, or taxes imposed in the City;

WHEREAS, the Garden Grove Tourism Improvement District (GGTID) was established October 26, 2010 by City Council adoption of Ordinance No. 2782; and

WHEREAS, in accordance with Section 36533 of the Law, the GGTID Advisory Board has prepared and filed with the City Clerk, and the City Clerk has presented to the City Council, a report for Fiscal Year 2022-23 in connection with the proposed levy of an assessment against visitor accommodation facilities within the GGTID for Fiscal Year 2022-23 (the "Annual Report"); and

WHEREAS, On June 14, 2022, the City adopted a Resolution No. 9737-22 approving the Annual Report and declaring its intention to levy assessment for Fiscal Year 2022-23 for the GGTID; and

WHEREAS, Pursuant to the law on June 28, 2022 the City Council conducted a Public Hearing concerning the Annual Report and the levy of assessments for the GGTID for Fiscal Year 2022-23 at the Community Meeting Center, located at 11300 Stanford Avenue, Garden Grove, California; and

WHEREAS, the City Council has heard and considered all protest, both written and oral, and hereby determines there was not a majority protest within the meaning of Section 36525 of the Law.

NOW THEREFORE, THE CITY COUNCIL OF THE CITY OF GARDEN GROVE HEREBY RESOLVES, DETERMINES, AND FINDS AS FOLLOWS:

SECTION 1. The recitals set forth herein are true and correct.

SECTION 2. The City Council confirms its adoption of the Garden Grove Garden Grove City Council Resolution No. _____, approving the Annual Report, which describes the boundaries of the GGTID and identifies the assessment to be

levied and collected to pay the costs of improvements and activities described in the report, in the same form as originally submitted and approved on June 14, 2022.

SECTION 3. The boundaries of the GGTID generally include certain real property within that area of Garden Grove fronting, bordering, or near Harbor Boulevard from the City of Anaheim to Garden Grove Boulevard. The GGTID is divided into two (2) separate zones: (i) Tier I, which includes that real property within the GGTID north of Lampson Avenue, and (ii) Tier II, which includes that real property within the GGTID south of Lampson Avenue. A map showing the precise area and boundaries of the GGTID and the two benefit zones is on file with the Garden Grove City Clerk.

SECTION 4. In accordance with the Annual Report, the annual assessments of Fiscal Year 2022-23 shall continue to be two and one-half percent (2.5%) of the gross rent charged by the operator per room occupancy per night for all Transient Occupancies for each Visitor Accommodation Facility in Tier I and one-half percent (0.5%) of the gross rent charged by the operator per room occupancy per night for all Transient Occupancies for each Visitor Accommodation Facility in Tier II.

SECTION 5. Pursuant to the Parking and Business Improvement Area Law of 1989, the adoption of this Resolution shall constitute the levy of assessments on those visitor accommodation facilities within the boundaries of the Garden Grove Tourism Improvement District (GGTID) for the 2022-23 Fiscal Year, commencing July 1, 2022, through June 30, 2023.

PASSED AND ADOPTED at a regular meeting of the City Council of the City of Garden Grove on this ___ day of June, 2022.

_____
Steve Jones, Mayor

ATTEST:

_____
Teresa Pomeroy, City Clerk

GGTPC
Budget FY2022-23

G.G.T.P.C

Garden Grove Tourism Promotion Corporation

GGTID Budget		
2022-23 Estimated Revenue		$ 510,102.03
Budget Carry Over from 2020-2021		$ 50,519.75
Total Revenue 2021-2022		$ 560,621.78
Expenses:	%	
Advertising & Marketing	9%	$ 50,455.96
Parking Upgrades, Improvements	3%	$ 16,818.65
Economic Development	2%	$ 11,212.44
Sponsorships	2%	$ 11,212.44
Private Security	37%	$ 207,430.06
Harbor Boulevard maintenance/utilities/repairs	40%	$ 224,248.71
Related studies/consultants	2%	$ 11,212.44
City Admin Fees (per Agreement)	3%	$ 16,818.65
Administrative/Accounting/Auditing (per Agreement)	2%	$ 11,212.44
Total Budget	100%	$ 560,621.78

Anaheim VCB
Garden Grove TID Budget
2022-2023

STATEMENT OF EXPENSE SUMMARY		STATEMENT OF EXPENSE SUMMARY	
MARKETING/TOURISM		CONVENTION/MEETING SALES	
Budget Highlights - Marketing/Tourism		Budget Highlights - Convention/Meeting Sales/Sports	
Brand Advertising	$ 25,000	Solicitation, Travel, Promotions	$ 125,000
Industry Partnerships	$ 50,000	Client Events	$ 145,000
Research	$ 14,000	Sports Anaheim Development	$ 30,000
Collateral (Sales Tools)	$ 14,000	Exhibits Attend	$ 55,000
Exhibiting	$ 10,000	Restricted Reserves to Host Industry Events	$ 250,000
Promotion & Travel	$ 30,000	Subsidy to offset costs for groups	$ 300,000
Web Development - Technology	$ 15,000	*Director, Convention Sales (DC)	X
Co-op Promotions	$ 20,000	*Director, Convention Sales (CHI)	X
*Social Media Coordinator	X	*Manager, Meeting Sales Eastern Region	X
*Tourism Manager	X	*Manager, Destination Services & Events	X
Salaries & Related Costs	$ 150,000	Salaries & Related Costs	$ 375,000
Total Marketing Expense	$ 328,000	Total Convention Sales Expense	$ 1,280,000
		*NEW HIRES PLANNED FOR 2022-2023	
Total GGTID		Total Expense	$ 1,608,000

GARDEN GROVE TOURISM IMPROVEMENT DISTRICT
ADVISORY BOARD REPORT

The Garden Grove Tourism Improvement District (GGTID) was established by the Garden Grove City Council in accordance with the Parking and Business Improvement Area Law of 1989, California Streets and Highways Code section 36500 et seq., (the "Law") through the adoption of Resolution No. 9009-10 on August 24, 2010, and Ordinance No. 2782 on October 26, 2010.

The purpose of the GGTID is to provide revenue to defray the costs of advertising and marketing efforts designed to increase overnight stays in the GGTID, for construction and maintenance of improvements in the GGTID, and to provide other services, activities, and programs that promote and encourage tourism within the GGTID, which will benefit the Operators of Visitor Accommodation Facilities paying assessments through the promotion of scenic, recreational, cultural, and other attractions.

Pursuant to Ordinance No. 2782, the Board of Directors of the Garden Grove Tourism Promotion Corporation, a California non-profit mutual benefit corporation, serves as the GGTID Advisory Board. In accordance with Ordinance No. 2782 and California Streets and Highways Code Section 36533, the Advisory Board is required to annually prepare and submit to the City, a report for the upcoming fiscal year, which is required to contain the following:

1. Any proposed changes in the boundaries of the GGTID or the benefit zones within the GGTID.
2. The GGTID improvements and activities to be provided in the upcoming fiscal year from GGTID assessment revenues and/or any other contributions from sources other than GGTID assessment revenues.
3. An estimate of the cost of providing the GGTID improvements and the activities for the upcoming fiscal year.
4. The method and basis of levying the assessment in sufficient detail to allow each Visitor Accommodation Facility to estimate the amount of the assessment to be levied against the Visitor Accommodation Facility for the fiscal year, and any proposed changes to the method and basis of levying the assessment.
5. The amount of any surplus or deficit revenues to be carried over from the previous fiscal year.
6. The amount of any contributions to the GGTID to be made from sources other than assessments levied against the Visitor Accommodation Facilities.

1. CHANGES TO BOUNDARIES

The boundaries of the GGTID generally include certain real property within that area of Garden Grove fronting, bordering, or near Harbor Boulevard from the northern boundary of the City to Garden Grove Boulevard. The GGTID is divided into two (2) separate zones: (i) Tier I, which includes that real property within the GGTID north of Lampson Avenue, and (ii) Tier II, which includes that real property within the

GGTID south of Lampson Avenue. A map showing the precise area and boundaries of the GGTID and the two benefit zones is on file with the Garden Grove City Clerk.

No changes to boundaries of the GGTID are proposed.

2. IMPROVEMENTS & ACTIVITIES

- Marketing through our partnerships with Visit Anaheim, we developed targeted initiatives to promote and marketing Garden Grove area as the premier Southern California leisure destination and strengthen its competitive positioning within the consumer and travel trade sectors. These programs are designed to be an extension of our partners' sales efforts. The programs offer a unique platform to promote the new hotel inventory, current and remodeled hotels and additions in dining, entertainment, and transportation infrastructure.

- Sidewalks, landscaping, bus shelters and palm tree lighting maintenance along the Harbor Boulevard from Harbor and Chapman to Garden Grove Boulevard.

- Providing private security to enhance security for the Grove District.

3. ESTIMATED COST OF IMPROVEMENTS & ACTIVITIES

The attached Budgets show the estimated assessment revenues and costs for the GGTID for FY 2022-2023.

Pursuant to an agreement between the City of Garden Grove and the VCB entered into on or about February 22, 2011, approximately eighty percent (80%) of the net GGTID assessment revenues (i.e., 2.0% of the total 2.5% assessment in Tier I and 0.4% of the total 0.5% assessment in Tier II), will be allocated to Visit Anaheim to administer and use for marketing and promotion of tourism and conventions benefitting the Visitor Accommodation Facilities as part of the "Anaheim Resort District." For FY 2022-23, the City is retaining one half of one percent (0.5%) of gross rent charged for per room night occupied for transit or transportation system benefitting the GGTID. The first Budget shows the estimated GGTID assessment revenues to be allocated to Fiscal Year 2022-23 and the estimated costs of those categories of improvements and activities to be funded by this portion of the GGTID assessment revenues.

The remaining approximately twenty percent (20%) of the net GGTID assessment revenues will be allocated to improvements and activities within and to benefit, the GGTID other than those provided by Visit Anaheim. These funds are administered by the Garden Grove Tourism Promotion Corporation ("GGTPC") pursuant to an agreement with the City.

The second Budget shows this portion of the estimated GGTID assessment revenues for Fiscal Year 2022-23 and the estimated costs of those categories of improvements

and activities to be funded by this portion of the GGTID assessment revenues and any surplus assessment revenues carried over from Fiscal Year 2021-22.

4. METHOD AND BASIS FOR LEVYING THE ASSESSMENT

No change in the amount of the annual assessment for Fiscal Year 2022-23 or the method and basis for the levying the assessment is proposed.

It is recommended that the annual assessments for FY 2022-23 continue to be two and one-half percent (2.5%) of the gross rent charged by the Operator per room Occupancy per night for all Transient Occupancies for each Visitor Accommodation Facility in Tier I and (ii) one-half percent (0.5%) of the gross rent charged by the Operator per room Occupancy per night for all Transient Occupancies for each Visitor Accommodation Facility in Tier II.

In accordance with Ordinance No. 2782, the assessments shall be collected monthly, based on the applicable percentage of the amount of gross rent charged by the Operator per room Occupancy per night for all Transient Occupancies in the prior calendar month, in the same manner, and at the same frequency, as the City's Hotel Visitors Tax imposed pursuant to Chapter 12 of Title 3 of the Garden Grove Municipal Code.

5. PRIOR YEAR SURPLUS OR DEFICIT TO BE CARRIED OVER

It is estimated that there will be approximately $50,000 in surplus assessment revenues from Fiscal Year 2021-22. It is recommended that these surplus assessment revenues be carried over to FY 2022-23 to fund the costs of the anticipated GGTID improvements and activities to be provided in Fiscal Year 2022-23, as more specifically delineated in the attached Budgets.

6. OTHER CONTRIBUTIONS

No contributions to the GGTID from sources other than the assessments levies are anticipated in Fiscal Year 2022-23.

GGTID

(Garden Grove Tourism Improvement District)
June 28, 2022

GROVE RESORT
Garden Grove, CA

Garden Grove Tourism Improvement District (GGTID)

- Established in 2010.
- Improve tourism and marketing of the resort district.
- Annual Self Assessment.
- Partners with Visit Anaheim (VCB)

GROVE RESORT
Garden Grove, CA

FY 2022-23:

- Continued support of the City's Chamber of Commerce.
- Sidewalks, landscaping, bus shelters, and palm tree lighting maintenance along Harbor Blvd.
- Providing private security to enhance security for the resort district.
- Marketing through our partnership with Visit Anaheim.

GROVE RESORT
Garden Grove, CA

State of Tourism:

- Tourism is in full recovery mode now that Disneyland is fully reopened.
- The Anaheim Convention Center bookings and attendees have increased, helping drive the Orange County tourism recovery.
- The GGTID has estimated the FY2022-23 budget will be 85% of FY2018-19 GGTID revenues.

GROVE RESORT
Garden Grove, CA

Budget:

- GGTPC FY2022-23 Budget – $2.745 MM
- Visit Anaheim FY2022-23 Budget - $947 K
- Occupancy Rate – 82% (Garden Grove Historical High)
- The Resort District to get back to post COVID occupancy anticipated in 2023

GROVE RESORT
Garden Grove, CA

Recommendation:

- Conduct Public Hearing
- Adopt the Resolution confirming the GGTID Advisory Board Report, and levying the assessment for the GGTID for FY 2022-23.
- Staff is Available for Questions.

GROVE RESORT
Garden Grove, CA

City of Garden Grove

INTER-DEPARTMENT MEMORANDUM

To:	Scott C. Stiles	From:	Laura J. Stover
Dept.:	City Manger	Dept.:	Human Resources
Subject:	Adoption of a Resolution implementing the terms and conditions of employment for Central Management and the City Manager. (*Action Item*)	Date:	6/28/2022

OBJECTIVE

This memo requests City Council approval for a resolution implementing terms and conditions of employment for the City's Central Management group identified in the Resolution and the City Manager.

BACKGROUND

The City, as directed by the City Council, met and conferred with the Orange County Employee's Association Garden Grove Chapter and the League groups and reached a tentative agreement. Pending City Council approval, the MOUs with adjusted wages and benefit provisions will go into effect July 2022. Therefore, the Resolution applicable to Central Management employees and the City Manager has been prepared to be consistent with the City Council's direction.

DISCUSSION

To maintain parity within job families of City employees, a new Resolution applicable to Central Management employees and the City Manager provides the following:

- A three and half percent (3.5%) base salary increase effective July 2022; a three and half percent (3.5%) base salary increase effective July 2023; and, a three and half (3.5%) base salary increase effective July 2024.
- Medical benefit contributions increases in July 2022, January 2024, and January 2025.

FINANCIAL IMPACT

The estimated cost for the provisions of the Resolution for members of Central Management and the City Manager are approximately $100,388 for FY 2022-23,

$198,061 for FY 2023-24, and $303,784 for FY 2024-25, for a total cumulative cost increase of approximately $602,233 over the term of the Resolution. These estimated costs do not include normal increases resulting from annual merit increases, changes in an employee's specialty pay eligibility, nor pension costs.

Future budget appropriations will be made as appropriate to accommodate these estimated costs.

RECOMMENDATION

It is recommended that the City Council:

- Adopt the attached Resolution implementing terms and conditions of employment for the City's Central Management group and the City Manager.

By: Jany Lee, Human Resources Manager

ATTACHMENTS:

Description	Upload Date	Type	File Name
Resolution	6/23/2022	Resolution	6-28-22_Central_Management_resolution_06282022.pdf

GARDEN GROVE CITY COUNCIL

RESOLUTION NO.____

A RESOLUTION OF THE CITY COUNCIL OF THE CITY OF GARDEN GROVE ESTABLISHING SALARIES, FRINGE BENEFITS AND EXEMPTING CENTRAL MANAGEMENT CLASSIFICATIONS FROM MUNICIPAL CODE SECTION 2.44.390 AND OVERTIME, AND ADJUSTING THE CITY MANAGER BASE SALARY.

WHEREAS, Chapter 2.44 of Title 2 of the Garden Grove Municipal Code, revised, Volume 1, provides that the City Council shall by resolution: (1) establish salary ranges and salary rates and the allocation of classes thereto; and (2) set forth the classification of full-time positions in the various City departments and offices;

BE IT RESOLVED that the City Council does hereby rescind Resolution No. 9436-19; and

BE IT FURTHER RESOLVED that the City Council does establish the following:

SECTION 1: CENTRAL MANAGEMENT CLASSIFICATIONS

For purposes of this Resolution, Central Management positions are identified as follows:

Classification	Salary Range
Assistant City Manager	C255
Community Development Director	C245
Community Services Director	C240
Economic Development Director	C245
Finance Director	C245
Information Technology Director	C240
Human Resources Director	C240
Police Chief	C258
Public Works Director	C245
Deputy City Manager	C240

SECTION 2: SALARIES

Effective in the pay period following July 1, 2022, all members of the central management group shall receive a three and one half percent (3.5%) increase to base salary.

Effective in the pay period following July 1, 2023, all members of the middle management group shall receive a three and one half percent (3.5%) increase to base salary.

Effective in the pay period following July 1, 2024, all members of the middle management group shall receive a three and one half percent (3.5%) increase to base salary.

SECTION 3: FRINGE BENEFITS

Unless otherwise provided, benefits and leave policies as offered to the Middle Management group will be offered to the classifications listed in this Resolution.

Central Management employees are not eligible for longevity pay or any education incentive programs offered by the City, but are eligible to participate in the Tuition Reimbursement Program.

Central Management employees who meet the same qualifications for the vacation buy-back provision shall have the option to use this benefit any time during the calendar year.

Central Management employees are eligible for an executive medical (physical) examination on an annual basis, to be provided by the City if requested. Central Management employees also receive the executive long-term disability insurance benefit.

SECTION 4: RETIREMENT PLAN

A. Retirement Formula

(1) Central Management employees who are regarded as "classic members" by the Public Employees' Pension Reform Act of 2013 (PEPRA) are covered by the 2.5% @ 55 formula (Government Code section 21354.4) or 3% @ 50 formula (Government Code section 21362.2) for the designated sworn employees (Police Chief). "Classic member" is generally any member hired before December 31, 2012 as well as any member hired after January 1, 2013 who is a lateral hire from another PERS agency, public agency with reciprocity or a member who has had

less than a six month break in service from his/her previous public agency employment.

(2) Central Management employees hired on or after January 1, 2013 who are defined as "new members" under the PEPRA, are covered by the 2% @ 62 formula (Government Code section 7522.20) or 2.7% @ 57 formula (Government Code section 7522.25(d)) for the designated sworn employees (Police Chief).

B. Employee Contributions to the Retirement System

(1) Employees subject to the 2.5% @ 55 Formula:

These employees shall contribute eight percent (8%) as an employee retirement contribution.

(2) Employees subject to the 3% @ 50 Formula:

These employees shall contribute twelve percent (12%) as an employee retirement contribution. The twelve percent (12%) shall be comprised of nine percent (9%) of compensation earnable as the required CalPERS member contribution and three percent (3%) of compensation earnable per Government Code section 20516(a). All 12% shall be reported as member contributions and credited to members' accounts.

(3) Employees subject to the 2% @ 62 or 2.7% @ 57 Formulas:

Per the PEPRA and Government Code section 20516.5 these employees shall contribute the statutorily mandated employee contribution rate as determined by CalPERS for the City. The City will receive the normal cost rate from CalPERS in its annual valuation report which will also include the rate (which is in quarter of a percent increments) at which new members will be charged for their employee/member contribution.

C. The City has adopted the CalPERS resolution in accordance with and as permitted by IRS Code section 414(h)(2) to ensure that the employee contribution (i.e., "pick-up" as that is the term used in section 414(h)(2)) is made on a pre-tax basis.

D. The City currently contracts with PERS for the following benefits to the miscellaneous retirement plan.

1) Section 21354.4 (2.5% at 55 Full formula for local miscellaneous members).

2) Section 20042 (Highest Year).

3) Section 20965 (Credit for Unused Sick Leave).

4) Section 21329 (2% Annual Cost-Of-Living Allowance Increase).

E. Pursuant to the Public Employees' Pension Reform Act of 2013 (PEPRA) and notwithstanding any provision of any other City Council Resolution, any new member employee, as defined by PEPRA, who is hired on or after January 1, 2013, shall be subject to the following retirement benefits:

For Non-Safety Employees

Government Code Section 7522.20 (2% @ 62 retirement formula).

Government Code Section 20037 (final compensation rate used to calculate pension benefit is average of member's highest annual pensionable compensation over a consecutive 36 month period).

For Safety Employees

Government Code Section 7522.25(d) (2.7% @ 57 retirement formula).

Government Code Section 20037 (final compensation rate used to calculate pension benefit is average of member's highest annual pensionable compensation over a consecutive 36 month period).

SECTION 5: POLICE CHIEF

1) General Provision

The Police Chief will receive a bank of 125 hours, which is paid in-lieu of holiday leave for each of the holidays as designated below in subpart 4 of this subsection. To the extent permitted by law, this additional compensation will be paid as the holiday occurs and shall be reported to

PERS as Special Compensation pursuant to Title 2, Division 1, Chapter 2 of the California Code of Regulations, specifically § 571 (a)(5) – for classic members as Statutory Items, Holiday Pay.

2) Part-Year Employment

A Police Chief who commences employment at a time other than the beginning of a calendar year shall only be entitled to receive those holidays described in subpart 4 of this subsection that occur during the period actually worked.

3) Effect of Unpaid Leave of Absence

A Police Chief who is on an unpaid leave of absence during any holiday designated in subpart 4 of this subsection is not entitled to receive any holiday benefits for that holiday.

4) Designated Holidays for Police Chief

January 1st (New Year's Day)
Third Monday of January (Martin Luther King Jr. Day)
Third Monday of February (President's Day)
Last Monday of May (Memorial Day)
July 4th (Independence Day)
First Monday in September (Labor Day)
November 11th (Veteran's Day)
Fourth Thursday in November (Thanksgiving Day)
The Day after Thanksgiving
December 24th (Christmas Eve)
December 25th (Christmas Day)
December 26th (Day after Christmas)
December 30
December 31st (New Year's Eve)

5) Peace Officer Standards and Training (POST) Certificate Pay

Police Chief is eligible to receive $385 per pay period for possession of a POST Management Certificate.

SECTION 6: ADDITIONAL ASSIGNMENT PAY

The City Manager may authorize additional Management Incentive Premium compensation of up to five percent (5%) over base pay to an employee who has assumed additional job duties due to a vacant position, long-term leave of absence, or a reorganization. The assignment and duration of this additional pay shall be at the sole determination of the City Manager.

To the extent permitted by law, Management Incentive Pay will be reported to CalPERS as special compensation per Title 2 California Code of Regulations section 571(a)(1) for classic members as Management Incentive Pay.

SECTION 7: POSITIONS EXEMPT FROM FLSA

Employees in Central Management classifications are designated as exempt from the provisions of the Fair Labor Standards Act (FLSA). Those employees who have used all their accrued leave benefits and are absent for less than one (1) day, shall not have that time treated as an absence without pay. Employees in this category shall be subject to disciplinary actions involving unpaid time off in accordance with FLSA regulations.

SECTION 8: ADMINISTRATIVE LEAVE

The Central Management positions listed in this Resolution shall be exempt from all overtime provisions contained in the Municipal Code or in any Memorandum of Understanding. The provisions of Administrative Leave for Middle Management will also be offered to the classifications listed in this Resolution.

SECTION 9: EXEMPT CENTRAL MANAGEMENT CLASSES

All classes listed in this Central Management Resolution shall be designated as exempt and be considered to be exempt from the provisions of the Municipal Code Section 2.44.390.

The appointment and removal of Department heads and the primary assistants in the City Manager's Office are governed by the Municipal Code Section 2.08.100.

SECTION 10: CITY AUTOMOBILE USAGE

Central Management employees may be assigned a City vehicle by the City Manager to conduct city business in accordance with the Administrative Regulations. The City Manager may, in lieu of assigning a City vehicle, provide the employee with an allowance equal to the City's budgeted equipment rental rate for a standard sedan.

Those employees assigned a City-owned vehicle to conduct City business, may also use the vehicle for private purposes in accordance with Administrative Regulations.

SECTION 11: SPECIAL VACATION ALLOWANCE

The City Manager, in his sole discretion, may authorize a central management employee to receive up to 80 additional vacation hours each fiscal year to recognize exceptional accomplishment and/or significant and ongoing work beyond the scope of their position. Such special vacation shall not affect the employee's vacation accrual rate.

SECTION 12: UNIFORM ALLOWANCE

Employees may be required to wear uniforms issued by the City if so determined by the City Manager. The City will replace uniforms due to normal wear.

The cost of uniforms shall not constitute compensation for purposes of the regular rate calculation under the Fair Labor Standard Act. This policy shall remain in effect unless a change is dictated by applicable law.

The City shall report to CalPERS the monetary value of uniforms and uniform maintenance for those employees required to wear uniforms. The monetary value of the Police Chief uniform allowance reported to CalPERS each pay period is $24.22. This shall only apply to "Classic" members, not to new members per Title 2 California Code of regulations section 571(a)(5) as defined by the Public Employees' Pension Reform Act of 2013)

Uniform allowance is defined as compensation paid or the monetary value for the purchase, rental and/or maintenance of required clothing, including clothing made

from specially designed protective fabrics, which is a ready substitute for personal attire the employee would otherwise have to acquire and maintain.

SECTION 13: CITY MANAGER

The City Manager will be afforded the same salary and benefits adjustments provided to the members of the Central Management group.

City of Garden Grove

INTER-DEPARTMENT MEMORANDUM

To:	Scott C. Stiles	From:	Patricia Song
Dept.:	City Manager	Dept.:	Finance
Subject:	Adoption of a Resolution establishing a Capital Asset Renewal and Replacement Reserves Policy. *(Action Item)*	Date:	6/28/2022

OBJECTIVE

For the City Council to adopt the attached resolution establishing the City of Garden Grove Capital Asset Renewal and Replacement Reserves Policy.

BACKGROUND

On June 22, 2021, the City Council adopted the City of Garden Grove Infrastructure Funding Policy (the Infrastructure Policy). The Infrastructure Policy established a framework to address the City's infrastructure needs with three cornerstone policy and strategic management plans. One of these cornerstones is the Capital Asset Renewal and Replacement Reserves Policy.

DISCUSSION

The Capital Asset Renewal and Replacement Reserves Policy (the Policy) is designed to support proactive financial management for City-owned capital assets. The City continuously faces multiple challenges dealing with limited resources and growing needs to preserve existing capital assets. The Policy sets financial commitment and promotes responsible long-term planning to protect the public investment and achieve the assets' intended useful life.

The Policy categorizes the City's capital assets into six broad categories, and funding strategies are outlined for each category.

- Roads (Arterial and Local) – funding sources for the repairs and replacement of the City's Roads system include Measure M2, Gas Tax, Road Maintenance and Accountability Act fund, Traffic Mitigation fees, Community Development Block Grant, and the General Fund. The City also established a Pavement Management Acceleration Program in Fiscal Year 201-22, to address the funding deficiencies accumulated in the past decade. This program shall be reviewed annually during the

budget process to evaluate and adjust funding level.

- Storm Drainage Facilities – funding sources for the repairs and replacement of the City's Storm Drainage system include Gas Tax, Road Maintenance and Accountability Act fund, Drainage impact fees, Community Development Block Grant, and the General Fund. Repairs and replacement projects are to be identified during the biennial budget process and included in the City's five-year capital improvement program.

- Buildings and Structures – currently there is no established funding mechanism for the repairs and replacement of building and facility related capital assets. The City's Public Work's Departments submits an estimate for each year's repair needs for all building facilities as part of the department's operating budget. This approach does not allow proper planning for preventative maintenance or scheduled replacements, and often times result in deferred maintenance and costly repairs. The Policy creates a Building and Structures Rehabilitation Fund, an internal service fund which provides for the accumulation and distribution of funds for building and structure repairs and rehabilitation projects. Internal service charges will be determined during the budget process, based on funding needs, asset condition, and affordability.

- Parks and Medians - funding sources for the repairs and replacement of the City's Parks system include grants, development impact fees, Quimby fees, Community Development Block Grant, and the General Fund.

- Equipment and Vehicles - funding for the repairs and replacement of the City's equipment and vehicles are collected through internal service charges to citywide department users. Amount of the charge is determined during the budget process, based on the allocation of vehicle expenses and replacement schedules.

- Technology – the City's Information System Fund (ISF), an internal service fund, is used to collect and pay for replacement and ongoing maintenance and operations of City-owned technology assets.

The application of funding sources for all asset categories shall be restricted first, such as development impact fees and grants, and unrestricted such as the General Fund last.

The Policy also discusses new infrastructure assets. Prior to acquiring or constructing a new capital asset, an estimate of the full cost to operate, maintain, and replace the asset through its life cycle is to be developed.

Additionally, the Policy outlines the allowable uses of the reserves, and calls out for periodic review and assessment of funding levels for each reserve.

Responsibilities to carry out the Policy are defined in the Policy, from the City Council to the City staff. Collaboration among all City departments is necessary to ensure the successful implementation of the Policy.

FINANCIAL IMPACT

There is no financial impact to adopt the proposed Capital Asset Renewal and Replacement Reserves Policy. The Policy calls out several action items to be implemented during the budget process which will require funding. Staff will bring those items to the City Council and request for corresponding funding at that time.

RECOMMENDATION

It is recommended that the City Council:

- Adopt the attached resolution establishing the City of Garden Grove Capital Asset Renewal and Replacement Reserves Policy.

ATTACHMENTS:

Description	Upload Date	Type	File Name
Attachment 1 - Resolution	6/20/2022	Resolution	Resolution-CapitalAssetReservesPolicy.pdf
Attachment 2 - Capital Asset Renewal and Replacement Reserves Policy	6/22/2022	Cover Memo	CapitalAssetRenewal_ReplacementReservesPolicy.pdf

RESOLUTION NO.

A RESOLUTION OF THE CITY COUNCIL OF THE CITY OF GARDEN GROVE, CALIFORNIA ADOPTING THE CITY OF GARDEN GROVE CAPITAL ASSET RENEWAL AND REPLACEMENT RESERVES POLICY

WHEREAS, the City Council adopted Resolution No. 9703-21 establishing the City of Garden Grove Infrastructure Funding Policy; and

WHEREAS, the City of Garden Grove Infrastructure Funding Policy calls out the establishment of a Capital Asset Renewal and Replacement Reserves Policy as one of the action plans; and

WHEREAS, the Capital Asset Renewal and Replacement Reserves Policy serves as a tool to ensure adequate funding for the renewal and replacement of the City's capital assets, to protect the public investment, and to achieve the assets' maximum useful life.

NOW, THEREFORE, BE IT RESOLVED that the City Council of the City of Garden Grove does hereby approve and establish the City of Garden Grove Capital Asset Renewal and Replacement Reserves Policy attached hereto and incorporated herein by this reference.

SUBJECT:	CAPITAL ASSET RENEWAL AND REPLACEMENT RESERVES POLICY	POLICY NUMBER	EFFECTIVE DATE
		200-XX	06-28-2022

PURPOSE:

The purpose of the Capital Asset Renewal and Replacement Reserves Policy (the Policy) is to ensure adequate funding for the renewal and replacement of the City's capital assets to protect the public investment and achieve the assets' maximum useful life. The Policy is intended to promote proactive financial management by increasing awareness of the ongoing need for capital replacement and encouraging long-term capital planning.

POLICY:

Definitions

For the purpose of this Policy, capital assets includes roads (arterial and local), storm drainage facilities, buildings and structures, parks and medians, equipment and vehicles, and technology. Water and sewer infrastructure are excluded from this Policy, as both enterprises have established their respective capital replacement component within their corresponding rate structures.

Capital Renewal – a capital program which entails a wide range of repairs and replacement of such components, including roofing, heating and cooling systems, structures etc.

Capital Repair – a repair expected to extend the service life of the asset or its systems.

Deferred Maintenance – the degree to which spending on routine repair and maintenance falls below what is required to achieve the asset's intended service life.

Planned Maintenance – a process that improves or preserves the appearance and functionality of an asset, is performed at planned intervals and is normally funded by the operating budget.

Preventative Maintenance – a process that is performed on an asset to support continuing operation at its optimum efficiency, and is normally funded by the operating budget.

Funding Strategies

To operate and maintain the City's capital assets in a most efficient and cost effective manner, an assessment of each category of the asset shall be conducted periodically, to assess the remaining life of the asset and identify repairs or replacement needs for the next five years. Accordingly, a Repair and Replacement fund for each major asset type

shall be established, either through internal service charges, or setting aside funds as reserves in the General Fund.

- Roads (Arterial and Local)

  Funding sources for the repairs and replacement of the City's Road assets include but not limited to the following:

  - Measure M2
  - Gas Tax
  - Senate Bill 1, Road Maintenance and Accountability Act (RMRA)
  - Traffic Impact Mitigation fees
  - Community Development Block Grant (CDBG)
  - General Fund

  In Fiscal Year 2021-22, the City established a Pavement Management Acceleration Program, with initial funding of $17.5 million. The program was created to address the deferred maintenance of our local arterial and residential streets. Additional routine contribution to the Pavement Management Acceleration Program shall be determined from the General Fund's positive operating results and/or existing reserves during each budget cycle, unless other funding sources become available. Once the City's overall weighted average Pavement Condition Index (PCI) is restored to 75 (the condition category of "Good"), the Pavement Management Acceleration Program shall be re-evaluated, and residual funds from the program shall be repurposed for other projects during the biennial budget process.

  Major repair and replacement projects shall be identified during the budget process and included in the City's five-year Capital Improvement Plan. Funds shall be set aside from all available sources accordingly, in the order from restricted (such as development impact fees) to unrestricted (General Fund).

- Storm Drainage Facilities

  Funding sources for the repairs and replacement of the City's Storm Drainage facilities include but not limited to the following:

  - Gas Tax
  - Senate Bill 1, Road Maintenance and Accountability Act (RMRA)
  - Drainage Facilities fees
  - Community Development Block Grant (CDBG)
  - General Fund

  Major repair and replacement projects shall be identified during the budget process and included in the City's five-year Capital Improvement Plan. Funds shall be set aside from all available sources accordingly, in the order from restricted (such as development impact fees) to unrestricted (General Fund).

- Buildings and Structures

  This Policy establishes a Buildings and Structures Rehabilitation Fund, an internal service fund, to provide for the accumulation and distribution of funds for various building and structure repairs and rehabilitation projects. Sources for this funds is the internal service charges identified during the budget process. To determine the internal service charges, current condition and average annual cost to maintain the various building and structures shall be evaluated. Costs will be allocated systematically among all internal users of such facility.

  The annual contribution to the Buildings and Structures Rehabilitation Fund include: internal service charges, investment earnings, and proceeds from the sale of surplus assets.

- Parks and Medians

  Funding sources for the repairs and replacement of the City's parks and medians include but not limited to the following:

  - Development impact fees
  - In-Lieu Park Fees (Quimby)
  - Citywide Park fees
  - Community Development Block Grant (CDBG)
  - Grant funds
  - General Fund

  Development impact fees and grants are the primary funding sources for new construction, and the rehabilitation of parks and other outdoor public spaces when additional features or capacity is increased. Funds should be set aside from all available sources for planned repairs and replacement.

- Equipment and Vehicles

  The Fleet Management Fund is used to pay for the replacement and ongoing maintenance of City-owned fleet equipment. Equipment replacement will be determined based on age, actual and projected vehicle maintenance costs, and operational needs. The goal is to maximize the useful life of each vehicle, while minimizing lifetime fleet costs. The annual contribution to the Fleet Management Fund include: internal service charges, investment earnings, and proceeds from the sale of surplus equipment.

  The fleet internal service charges are determined during the budget process, based on the allocation of vehicle expenses to user departments.

- Technology

  The Information Systems Fund (ISF) is used to pay for the replacement and ongoing maintenance and operations of City owned technology assets. Funding sources for

the ISF include: internal service charges, investment earnings, and any proceeds from the sale of surplus ISF assets.

In addition to the ISF, the City also maintains two other internal service funds in the Technology asset category, they are Telephone System and Communication Replacement (also known as 800 MHz) funds.

The internal service charges for the ISF, Telephone System and Communication Replacement are determined during the budget process, based on each department's usage.

Implementation

The method of estimating an appropriate amount of capital assets renewal and replacement reserves vary based on the type of the asset of its funding mechanism. Regardless, each method requires planning for future asset rehabilitation and replacement over a given period, forecasting the annual amount needed over the life of the asset, as well as estimating the amount that will be needed each year over a specific planning horizon.

The annual amount needed for renewal and replacement over the long-term can be estimated based on an asset management plan, the value of assets from the fixed asset register, the annual depreciation expense, the average cost of maintaining such asset over the past years, or the combination of several alternatives. The method of determination of such amount for the specific asset type should be consistent once established. The calculation will be performed during the budget process or year-end closing, based on the methodology.

For the assets that requires setting aside reserves in the General Fund, the amount can be determined based on the following:

- A percentage of the General Fund revenues in excess of expenditures at the end of the year;
- A percentage of one-time revenue during the year; or
- Proceeds from sale of surplus assets.

New Infrastructure Assets

Prior to acquiring or constructing a new capital asset, an estimate of the full cost to operate, maintain, and replace the asset through its life cycle is to be developed. A plan for meeting these costs is to be identified, and funding availability in the applicable Renewal and Replacement Reserves fund is to be determined.

Uses of Reserves

Funds accumulated in the Capital Asset Renewal and Replacement Reserves accounts may only be used for capital assets renewal and replacement, including:

- Cost to bring a new asset into service or full capacity
- Cost of capital renewal and capital repairs

- Cost of planned and preventative maintenance
- Cost to enhance the value of an asset

Use of the funds on non-capital asset related expenditures are not allowed, such as the purchase of inventory items, and services on non-City owned assets. Additionally, funds accumulated in the Capital Asset Renewal and Replacement Reserves accounts shall not be used to acquire or construct new infrastructure assets, unless approved by the City Manager.

Periodic review and assessment of funding levels in each capital asset renewal and replacement reserves account shall be performed. If determined any reserve account is funded above the operational needs, excess funding shall be redistributed through the budget process with Council approval.

Responsibilities

City Council:

1. Approve the Policy to establish Capital Asset Renewal and Replacement reserves.
2. Approve necessary budgetary items to implement and fund the Capital Asset Renewal and Replacement reserves.

City Manager:

1. Review status reports on the Capital Asset Renewal and Replacement reserve accounts and make recommendations to City Council relative to funding contributions as necessary.
2. Review and recommend to City Council the budget for capital asset replacement costs and internal service charges to fund for certain reserves.

Director of Finance:

1. Develop and implement the Capital Asset Renewal and Replacement Reserves Policy.
2. Establish necessary reserve accounts for each major asset type.
3. Review the charge/collect/transfer of funds to achieve targeted reserves amount over a desired period of time through budget development.
4. Coordinate the development of capital improvement plan budget, and participate in evaluating potential acquisition and/or construction of new capital assets.
5. Coordinate the review and assessment of the funding levels of each capital asset renewal and replacement reserves account.
6. Review replacement schedules, recommend adjustments and redistribute expenses based on expected shortfalls/surpluses.
7. Prepare periodic reports on funding status of each type of capital asset's reserve fund.
8. Ensure the proper use of the funds accumulated in the Capital Asset Renewal and Replacement Reserve accounts.

Directors of all City departments involved in the management of City Assets:

1. Maintain capital asset information and assist the Finance Department in formulating budget allocation for asset renewal and replacement costs.
2. Conduct periodic assessment of City assets and determine repairs and replacement needs.
3. Develop replacement schedules for City assets.
4. Recommend funding priorities.
5. Identify and recommend new funding sources for asset renewal and replacement.
6. Evaluate potential acquisition and/or construction of new capital assets, including develop an estimate of the full cost to operate, maintain, and replace the asset through its life cycle, identify funding sources, and determine the level of corresponding Renewal and Replacement Reserves funds.

City of Garden Grove

INTER-DEPARTMENT MEMORANDUM

To:	Scott C. Stiles	From:	Patricia Song
Dept.:	City Manager	Dept.:	Finance
Subject:	Adoption of Resolutions amending the Fiscal Year 2022-23 budgets. *(Action Item)*	Date:	6/28/2022

OBJECTIVE

To adopt a resolution amending the City's adopted biennial budget for Fiscal Year 2022-23.

BACKGROUND

On June 22, 2021, the City Council approved a biennial budget for fiscal years 2021-22 and 2022-23. The City is approaching the end of the first fiscal year of the two-year budget cycle, and based on the current and projected economic circumstances, it is necessary to amend the adopted budget estimates for the second fiscal year to better align available resources with various programs, projects and operational needs.

DISCUSSION

General Fund Revenues

The City's current biennial budget was developed during the COVID-19 pandemic. There were many uncertainties and General Fund revenues were estimated using a cautious and conservative budgeting approach. The City's revenue consultant provided updated revenue projection: for Fiscal Year (FY) 2021-22, it is estimated that the City's General Fund will end the year with a $23.0 million positive budgetary variance, and for FY 2022-23, revenue estimates are increased by $11.4 million from the adopted budget for the General Fund. While the pandemic initially created unprecedented financial impacts on several revenue streams, the City has experienced an economic recovery driven primarily by stronger real estate market and higher consumer spending levels.

The enhanced financial position provided opportunities for the City to fund several much needed programs, such as homeless initiatives, a civic center and public safety building project, and capital asset reserves especially for the City's building facilities.

Table 1 presents revised revenue estimates for the General Fund for both fiscal years.

Table 1 – General Fund Revenues

	FY 2021-22			FY 2022-23		
Revenue Source	Adopted Budget ($'000)	Revised Estimate ($'000)	Projected Variance ($'000)	Adopted Budget ($'000)	Revised Estimate ($'000)	Estimated Variance ($'000)
Sales Tax	$ 46,216	$ 56,096	$ 9,880	$ 48,087	$ 56,370	$ 8,283
Property Tax	53,967	55,466	1,499	55,631	58,362	2,731
Hotel Tax	10,500	22,215	11,715	21,300	22,342	1,042
Other	44,354	44,354	-	20,258	19,568	(690)
	$ 155,037	$ 178,131	**$ 23,094**	$ 145,276	$ 156,643	**$ 11,367**

The projected positive budgetary variance from FY2021-22 is proposed to be designated to the following programs and projects:

- Reserve $7.0 million for a navigation center. This fund will serve as initial funding for the City to acquire a facility to effectively address the increased homelessness situation.

- Provide additional $8.0 million in funding for the public facilities/infrastructure improvements project with the focus on the public safety building and the civic center.

- Commit an additional $3.2 million in the General Fund Stability Reserve. The City Council adopted Resolution 9602-19 in December 2019, setting a reserve requirement equivalent to 16.7% of the General Fund's operating revenues. The revenue has increased since 2019, and the current Stability Reserve amount does not meet the policy threshold. Therefore, an additional amount is being requested to bring the reserve balance to the target level. A resolution to increase the Stability Reserve is attached to the report.

- Transfer $3.0 million to a newly established Building and Structures internal service fund, as outlined in the Capital Assets Renewal and Replacement Reserves Policy.

- Replenish $1.6 million to Worker's Compensation fund to make up the shortfall in contributions to the fund in the previous fiscal years due to budget constraints caused by the pandemic.

For FY2022-23, the estimated positive budgetary variance of $11.4 million will be allocated to the following mandates and other mandatory increases in the General Fund:

- Fund for estimated labor cost increase in the amount of $2.8 million. As the City negotiates with the various labor groups in light of the expiration of the current Memorandum of Understanding, certain cost increases are included in the amended FY2022-23 budget.

- Contribute $1.7 million to CalPERS to fund for the increase in unfunded accrued liability (UAL).

- Provide a 7% increase in general contractual and commodities budgets to offset cost impact due to inflation.

- Fund for various additional requests for either mandate, subsidy, capital or other contractual obligations, for a total amount of $3.4 million.

General Fund Expenditures

The adopted General Fund Budget for FY2022-23 totaled $144.0 million. The proposed changes total $23.6 million and thus increase the amended budget for the General Fund to $167.6 million. The increase is comprised of the following:

Table 2 – General Fund Appropriation Increases – FY2022-23

Amended Appropriations	Total Amendments ($'000)
Reserve for Navigation Center	$ 7,000
Additional funding for Public Facilities/Police Station/Civic Center	8,250
Estimated labor cost increase (MOU change)	2,750
Additional contribution to CalPERS towards Unfunded Liability	1,708
General CPI Increase and Subsidies	1,144
Supplemental requests	2,760
	$ 23,612

The proposed supplemental requests include the following:

- Mandates related to state legislation in the amount of $225,670;
- Election related additional costs of $20,830;
- Development agreement stipulation of $1,500,000;
- Additional cost for homeless programs in the amount of $621,644;
- Additional cost to upgrade a part-time position to full-time Emergency Operations Manager for $167,322. A resolution to add the new employee classification is attached to the report; and

$107,522. A resolution to add the new employee classification is attached to the report; and
- Other service enhancement initiatives total $224,800.

Amended appropriations for public safety occupies 70.8% of total amended General Fund's operating budget, excluding capital expenditures. A breakdown of the amended FY2022-23 General Fund appropriations is shown in Table 3.

Table 3 – General Fund Amended FY2022-23 Appropriations by Department

Amended Appropriations	Amount ($'000)
City Administration	$ 10,685
City Attorney	971
Community and Economic Development	25,760
Community Services	4,304
Public Safety - Fire	30,917
Public Safety - Police	76,397
Public Works	18,529
	$ 167,563

Table 4 presents the General Fund amended FY2022-23 appropriations by expenditure category:

Table 4 – General Fund Amended FY2022-23 Appropriations by Category

Amended Appropriations	Amount ($'000)
Salaries and benefits	$ 96,472
Contractual expenditures	39,134
Commodities	2,349
Internal service charges and debt service payment	13,515
Capital expenditures	16,093
	$ 167,563

General Fund Transfers

Additional transfers in the amount of $4.8 million were included in the amended FY2022-23, primarily consisting of:

- $1.6 million transfer to the Worker's Compensation internal service fund to replenish the fund's fund balance; and

- $3.0 million transfer to the Building and Facilities internal service fund in accordance with the newly adopted Capital Asset Renewal and Replacement Reserves Policy.

Transfers from the General Fund are summarized below:

Table 5 – General Fund Transfer Schedule

Transfers	Adopted FY2022-23 ($'000)	Amended FY2022-23 ($'000)
To Economic Development Fund	$ 509,930	$ 523,389
To Cable Fund	525,304	610,000
To Self-Supporting Recreation Fund	575,037	640,000
To Worker's Compensation Fund	-	1,600,000
To Building and Structures internal service fund	-	3,000,000
	$ 1,610,271	**$ 6,373,389**

Other Governmental Funds

Similar to the General Fund, in addition to the estimated increase in salaries and benefits where applicable, major proposed changes to the other governmental funds' adopted budget include:

- State mandate for Racial and Identity Profiling Act (RIPA) for $70,448 in Police – SLESF Fund;
- Increase of $340,000 in the Fleet Management Fund to cover cost impact due to inflation; and
- Grant expenditure amendments in various grant funds.

Non-governmental Funds

Proposed changes to the non-governmental funds include an estimated increase in salaries and benefits in anticipation of the labor contract renewals. In addition, an increase in election costs is also being proposed. The Housing Authority fund is proposing an increase of $1.8 million in its operating budget in anticipation of an increased allocation for the Housing Choice Voucher Program.

The specific budget amendments for each fund is listed in the attached resolution.

Capital Improvement Plan

Various amendments are proposed to the Capital Improvement Plan (CIP) for FY2022-23 due to new funding sources identified after the adoption of the CIP budget last June. A summary of the amounts increased to the FY2022-23 CIP is listed in Table 6.

Table 6 – Budget Amendment to Capital Improvement Projects – FY2022-23

Fund	Description	Amendment Amount ($'000)
General Fund	Navigation Center	$ 7,000
General Fund	Public Facilities/Police Station/Civic Center	8,250
Gas Tax funds	Various street rehabilitation projects	1,445
Traffic Mitigation Fee Fund	Various traffic signal projects	770
Citywide Park Fee Fund	Park improvement projects (Garden Grove Park, Woodbury)	800
Federal Grants	Various street rehabilitation and pavement projects	1,506
Measure M2 - CTFP Fund	Traffic Signal at Harbor and Garden Grove Blvd	68
Sewer Utility Fund	Sewer Main and lift station projects	2,205
Water Utility Fund	Water capital projects funded by Water Revenue Bonds	3,599

FINANCIAL IMPACT

The total amended budget proposed for FY2022-23 for all funds is approximately $252.9 million, representing an increase of $31.4 million from the adopted budget. The proposed increase is supported by projected increases in revenues and other readily available resources.

RECOMMENDATION

It is recommended that the City Council adopt the following resolutions:

- Resolution of the City Council of the City of Garden Grove amending the City's Adopted Biennial Budget for Fiscal Year 2022-23;
- Resolution of the City Council of the City of Garden Grove amending the Housing Authority budget for Fiscal Year 2022-23;

- Resolution of the City Council of the City of Garden Grove adopting an appropriations limit for Fiscal Year 2022-23 implementing Article XIII B of the State Constitution pursuant to Section 7900 et. Seq. of the Government Code;

- Resolution of the City Council of the City of Garden Grove amending the City's Stability Reserves for Fiscal Year 2022-23;

- Resolution of the City Council of the City of Garden Grove appropriating fund balances as of June 30, 2022 to reserves for future year reappropriation;

- Resolution of the City Council of the City of Garden Grove reappropriating certain Fiscal Year 2021-22 Project Balances and Encumbrances for the Fiscal Year 2022-23; and

- Resolution of the City Council of the City of Garden Grove Adding New Employee Classification and Salary Range for Emergency Operations Manager.

ATTACHMENTS:

Description	Upload Date	Type	File Name
Attachment 1 - Resolution Budget Amendment	6/23/2022	Resolution	CC-Attachment_1_-_FY_23_City_Amended_Budget.pdf
Attachment 2 - Resolution Housing Authority Budget Amendment	6/23/2022	Resolution	CC-Attachment_2_-_FY_23_HA_Amend.pdf
Attachment 3 - Resolution City GANN	6/22/2022	Resolution	CC-Attachment_2_-_FY_23_City_GANN_Limt.pdf
Attachment 4 - Resolution GF Stability Reserve	6/22/2022	Resolution	CC-Attachment_4-_FY_23_City__GF_Reserve__Resolution.pdf
Attachment 5 - Resolution Reappropriation	6/22/2022	Resolution	CC-Attachment_5_-FY_23_Appropriating_fund_bal_to_reserves.pdf
Attachment 6 - Resolution Continuing Appropriation	6/22/2022	Resolution	CC-Attachment_6_-_FY_23_Reapp_Proj_Balances-ps.pdf
Attachment 7 - Resolution EOC Manager Classification	6/22/2022	Resolution	CC-Attachment_7_-_EOC_Mgr_Resolution.pdf
Attachment 8 - Water Working Capital	6/23/2022	Exhibit	CC-Attachment_8_-_Water_Working_Capital.pdf
Attachment 9 - CIP	6/23/2022	Exhibit	CC-Attachment_9_-_CIP.pdf

GARDEN GROVE CITY COUNCIL

RESOLUTION NO.

A RESOLUTION OF THE CITY COUNCIL OF THE CITY OF GARDEN GROVE AMENDING THE CITY'S ADOPTED BIENNIAL BUDGET FOR FISCAL YEAR 2022-23

WHEREAS, the City Council adopted a two-year budget on June 22, 2021 for Fiscal Year 2021-22 and Fiscal Year 2022-23; and

WHEREAS, the City Council of the City of Garden Grove in accordance with the laws of the State of California is responsible for the administration of certain special assessment districts; and

WHEREAS, each special assessment district's budget for Fiscal Year 2022-23 has had public hearing and reviews as required by state law; and

WHEREAS, it is necessary to amend the adopted budget for Fiscal Year 2022-23 for adjustments in operating and capital improvement expenditures.

NOW, THEREFORE, BE IT RESOLVED that the City Manager is hereby authorized to expend in accordance with the requirements of various grant programs, laws of the State of California, and the ordinances of the City of Garden Grove on behalf of the City Council an amount of $252,867,420 for Fiscal Year 2022-23.

BE IT FURTHER RESOLVED that the total of $252,867,420 for Fiscal Year 2022-23 which the City Manager is authorized to expend in accordance with the grant program requirements, laws of the State of California, and the ordinances of the City of Garden Grove shall be appropriated from the estimated revenues and reserved fund balances of the following funds and funds assessed in accordance with state laws for Fiscal Year 2022-23.

SECTION 1. The budget for the City of Garden Grove for Fiscal Year 2022-23 is approved and adopted by the City Council as follows:

FUND	FUND-NAME	Adopted FY 2022-23	Amended FY 2022-23
111	GENERAL FUND	$ 143,950,078	$ 167,562,570
113	ECON DEVELOPMENT	509,930	523,389
114	TID TRANSIT	741,714	520,288
116	TID STREET PROJECTS	90,000	90,000
204	PUB SAFETY/PROP 172	780,885	798,874
205	POLICE-SLESF	296,364	366,812
206	GAS TAX 2106/2107	1,756,050	1,867,857
207	GAS TAX 2105	600,000	636,750
208	GAS TAX RM & REHAB	3,290,000	4,398,000
209	GAS TAX 2103	1,000,000	1,300,000

FUND	FUND-NAME	Adopted FY 2022-23	Amended FY 2022-23
210	SELF SUPPORTING REV	1,075,037	1,131,829
211	TRAFFIC MITG FEE	715,000	1,485,000
212	DEVELOPMT AGRMT FEE	223,817	223,817
213	CULTURAL ARTS FEE	33,528	33,528
214	PARK FEE	625,000	625,000
215	DRAINAGE FEE	-	-
216	CITYWIDE PARK FEES	1,420,000	2,220,000
217	G G CABLE CORP	590,304	638,457
218	STREET LIGHTING	1,338,348	1,356,208
219	PARKK MAINT ASSMT DIST	700,000	714,679
220	PARKING DIST MAINT	3,500	3,500
221	MAIN ST ASSMT DIST	33,100	34,411
222	AQMD(AB 2766)	280,195	287,922
224	RED LITE ENF PROG	674,657	1,393,260
225	CDBG	2,119,723	1,939,595
227	EMERGENCY SHELTER	343,629	241,510
232	POST REIMBURSEMENT	50,000	50,000
233	STATE GRANTS	6,100,521	6,253,296
234	FACT	300,000	319,760
236	CA DEPT OF CONSERV	44,000	44,000
237	CALRECYCLE	-	244,098
238	USED OIL	20,000	20,000
239	COUNTY CSVC GRANTS	46,934	46,934
242	FEDERAL GRANTS	25,000	1,531,380
244	GARDEN GROVE TID	2,824,936	1,954,733
246	M2 LOCAL FAIRSHARE	2,704,000	2,674,120
248	MEASURE M2-CTFP	205,000	273,250
249	HOME	937,862	982,912
601	WATER OPERATIONS	37,201,899	36,624,823
602	WATER CAPITAL	4,122,186	7,590,515
603	WATER REPLACEMENT	3,668,941	3,807,227
671	GOLF COURSE	57,116	57,116
	Grand Total	**$ 221,499,254**	**$ 252,867,420**

Transfers between funds are approved and adopted as follows:

Transfers From	Transfers To	Adopted FY 2022-23	Amended FY 2022-23
General Fund	Economic Development Fund	$ 509,930	$ 523,389
General Fund	Cable Fund	525,304	610,000
General Fund	Self Supporting Recreation Fun	575,037	640,000
General Fund	Workers' Compensation Fund	-	1,600,000
General Fund	Building and Facilities Fund	-	3,000,000
Total Transfers From General Fund		**$ 1,610,271**	**$ 6,373,389**
GG TID	Economic Development Fund	$ 51,920	$ 36,420
GG TID	TID - Transit	741,714	520,288
GG TID	TID - Street Projects	90,000	90,000
Total Transfers From GG TID Fund		**$ 883,634**	**$ 646,708**
Water Operating	Worker's Compensation Fund	$ -	$ 400,000
Total Transfers From Water Operating Fund		**$ -**	**$ 400,000**

The budget for the Internal Service funds for the City of Garden Grove for Fiscal Year 2022-23 is approved and adopted by the City Council as follows:

Internal Service Funds[1]	Adopted FY 2022-23	Amended FY 2022-23
WORKERS COMP	$ 7,024,499	$ 7,047,187
FLEET MANAGEMENT	5,471,606	5,910,796
INFORMATION SYSTEMS	3,111,673	3,268,672
WAREHOUSE OPERATION	389,878	411,302
TELECOMMUNICATIONS	421,856	432,657
RISK MANAGEMENT	5,266,778	5,298,984
COMMUNICATION REPLMNT	600,000	600,000
Total Internal Service Fund Budgets	**$ 22,286,290**	**$ 22,969,598**

[1] *Internal Service Fund budgets are included as expenditures in various operating fund budgets. Amounts do not include transfers.*

SECTION 2. That the City Clerk shall certify to the passage and adoption of this Resolution.

PASSED AND ADOPTED by the City Council of the City of Garden Grove at a regular meeting held on the 28th day of June 2022.

ATTEST: /s/_____
MAYOR

/s/ _____
CITY CLERK

STATE OF CALIFORNIA)
COUNTY OF ORANGE) SS:
CITY OF GARDEN GROVE)

I, TERESA POMEROY, City Clerk of the City of Garden Grove, do hereby certify that the foregoing Resolution was duly adopted by the City Council of the City of Garden Grove, California, at a meeting held on June 28, 2022, by the following vote:

/s/_____
CITY CLERK

GARDEN GROVE HOUSING AUTHORITY

RESOLUTION NO.

A RESOLUTION OF THE GARDEN GROVE HOUSING AUTHORITY AMENDING THE BUDGET FOR FISCAL YEAR 2022-23

WHEREAS, the Garden Grove Housing Authority adopted a two-year budget on June 22, 2021, for Fiscal Year 2021-22 and Fiscal Year 2022-23; and

WHEREAS, it is necessary to amend the adopted budget for Fiscal Year 2022-23 for adjustments in Housing Authority expenditures.

NOW, THEREFORE, BE IT RESOLVED that the Director is hereby authorized to expend in accordance with Section 34200, et seq., of the Health and Safety Code of the State of California on behalf of the Garden Grove Housing Authority an amount of $46,951,177 for Fiscal Year 2022-23 from new appropriations and reserved fund balances for the planned activities shown below:

Expenditures	**Adopted FY 2022-23**	**Amended FY 2022-23**
Administration	$ 3,689,565	$ 3,876,544
Property Management	139,457	142,797
Housing Assistance Payments	41,114,368	42,931,836
Total Expenditures	**$ 44,943,390**	**$ 46,951,177**

BE IT FURTHER RESOLVED by the Garden Grove Housing Authority that the total of $46,951,177 for Fiscal Year 2022-23, which the Director is authorized to expend in accordance with the laws of the State of California, shall be appropriated from the following funds for the Fiscal Year 2022-23.

Funding Sources	**Adopted FY 2022-23**	**Amended FY 2022-23**
Low/Mod Housing Succ. Agency (501)	$ 302,457	$ 305,797
Housing Auth.–Civic Center Prop (502)	37,000	37,000
Housing Authority –Sec 8 (681)	3,489,565	3,676,544
Housing Authority (682)	41,114,368	42,931,836
Total Funding Sources	**$ 44,943,390**	**$ 46,951,177**

Adopted this 28th day of June 2022.

ATTEST:

/s/
CHAIR

/s/ TERESA POMEROY, CMC
SECRETARY

STATE OF CALIFORNIA)
COUNTY OF ORANGE) SS:
CITY OF GARDEN GROVE)

I, TERESA POMEROY, Secretary of the Garden Grove Housing Authority, do hereby certify that the foregoing Resolution was duly adopted by the Garden Grove Housing Authority at a meeting held on the 28th day of June 2022, by the following vote:

/s/ TERESA POMEROY, CMC
SECRETARY

GARDEN GROVE CITY COUNCIL

RESOLUTION NO.

A RESOLUTION OF THE CITY COUNCIL OF THE CITY OF GARDEN GROVE ADOPTING AN APPROPRIATIONS LIMIT FOR FISCAL YEAR 2022-23 IMPLEMENTING ARTICLE XIII B OF THE STATE CONSTITUTION AS AMENDED BY PROPOSITION 111 PURSUANT TO SECTION 7900 ET SEQ. OF THE GOVERNMENT CODE

WHEREAS, the people of California on November 6, 1979 added Article XIII B to the State Constitution to limit each fiscal year's appropriation of the proceeds from taxes to the amount of such appropriations in fiscal year 1978/1979, adjusted for changes as prescribed under the law;

WHEREAS, the State Legislature adopted Chapters 1205 and 1342 of the 1980 statutes which implemented Article XIII B;

WHEREAS, the amendments specify that the appropriation limit may increase annually by a factor comprised of the change in population combined with either the change in California per capita personal income or the change in the local assessment roll due to the addition of local non-residential new construction;

WHEREAS, Section 7902 of the Government Code provides the process which to calculate the appropriations limit for Fiscal Year 2022-23 and subsequent years pursuant to Article XIII B;

WHEREAS, Section 7910 of the Government Code requires that, fifteen (15) days prior to adoption of the appropriations limit, documentation used in determination of the limit, and other necessary determinations, shall be available to the public;

WHEREAS, Section 7910 of the Government Code requires cities to adopt a Resolution setting the annual appropriation limitation at a regularly scheduled meeting or a noticed special meeting;

NOW, THEREFORE, BE IT RESOLVED that the appropriations limit for Fiscal Year 2022-23 pursuant to Section 7902 of the Government Code shall be $181,575,583 and the Appropriation Subject to Limitation in Fiscal Year 2022-23 shall be $126,168,100.

APPROPRIATIONS LIMIT

A. LAST YEAR'S LIMIT	169,222,351
B. ADJUSTMENT FACTORS	
1. POPULATION %	0.9977
2. INFLATION %	1.0755
TOTAL ADJUSTMENT %	1.0730
C. ANNUAL ADJUSTMENT $	12,353,232
D. OTHER ADJUSTMENTS:	-
SUBTOTAL	0
E. TOTAL ADJUSTMENTS	12,353,232
F. THIS YEAR'S LIMIT	181,575,583

APPROPRIATIONS SUBJECT TO LIMITATION

A. PROCEEDS OF TAXES	126,168,100
B. EXCLUSIONS	0
C. APPROPRIATIONS SUBJECT TO LIMITATION	**126,168,100**
D. CURRENT YEAR LIMIT	**181,575,583**
E. OVER/(UNDER) LIMIT	(55,407,483)

GARDEN GROVE CITY COUNCIL

RESOLUTION NO.

A RESOLUTION OF THE CITY COUNCIL OF THE CITY OF GARDEN GROVE AMENDING THE CITY'S STABILITY RESERVES FOR FISCAL YEAR 2022-23

WHEREAS, the City Council adopted Resolution No. 9602-19 on December 17, 2019; and

WHEREAS, the Resolution No. 9602-19 established the City of Garden Grove General Fund Reserve Policy; and

WHEREAS, the City of Garden Grove General Fund Reserve Policy committed certain fund balance from the City's General Fund as Stability Reserve, and set a minimum target reserve level at 16.7% of the adopted General Fund operating revenues; and

WHEREAS, the current Stability Reserve balance is $22,500,000, below the minimum target reserve level.

NOW, THEREFORE, BE IT RESOLVED that the City Manager is hereby authorized to increase the General Fund Stability Reserve by $3,200,000, to the amount of $25,700,000, equivalent to 16.7% of the amended General Fund's operating revenues for Fiscal Year 2022-23.

ADOPTED this 28th day of June 2022.

ATTEST:

/s/_____
MAYOR

/s/_____
CITY CLERK

STATE OF CALIFORNIA)
COUNTY OF ORANGE) SS:
CITY OF GARDEN GROVE)

I, TERESA POMEROY, City Clerk of the City of Garden Grove, do hereby certify that the foregoing Resolution was duly adopted by the City Council of the City of Garden Grove, California, at a meeting held on June 28, 2022, by the following vote:

/s/_____
CITY CLERK

GARDEN GROVE CITY COUNCIL

RESOLUTION NO.

A RESOLUTION OF THE CITY COUNCIL OF THE CITY OF GARDEN GROVE APPROPRIATING FUND BALANCES AS OF JUNE 30, 2022, TO RESERVES FOR FUTURE YEAR REAPPROPRIATION

WHEREAS, the City Council has reviewed the estimated Fiscal Year 2021-22 Revenues, Expenditures, and Fund Balances as projected to the end of the fiscal year;

WHEREAS, it is necessary to reserve all fund balances not required for encumbrances or reappropriations to continuing projects to future year appropriations; and

WHEREAS, the actual amount of fund balances to be reserved on June 30, 2022, cannot be determined at this time.

NOW, THEREFORE, BE IT RESOLVED that the unreserved fund balances appropriated and unappropriated as of June 30, 2022, be reserved and available for future year appropriations in the funds detailed on "ATTACHMENT A."

Adopted this 28th day of June 2022.

ATTEST: /s/ _____
MAYOR

/s/
CITY CLERK

STATE OF CALIFORNIA)
COUNTY OF ORANGE) SS:
CITY OF GARDEN GROVE)

I, TERESA POMEROY, City Clerk of the City of Garden Grove, do hereby certify that the foregoing Resolution was duly adopted by the City Council of the City of Garden Grove, California, at a meeting held on June 28, 2022, by the following vote:

/s/ _____
CITY CLERK

ATTACHMENT A

111 - GENERAL FUND
113 - ECON DEVELOPMENT
114 - TID TRANSIT
116 - TID STREET PROJECTS
201 - TRAFFIC OFFENDER
202 - FORFEIT/SEIZURE-FED
204 - PUB SAFETY/PROP 172
205 - POLICE-SLESF
206 - GAS TAX 2106/2107
207 - GAS TAX 2105
208 - GAS TAX RM & REHAB
209 - GAS TAX 2103
210 - SELF SUPPORTING REV
211 - TRAFFIC MITG FEE
212 - DEVELOPMT AGRMT FEE
213 - CULTURAL ARTS FEE
214 - PARK FEE
215 - DRAINAGE FEE
216 - CITYWIDE PARK FEES
217 - G G CABLE CORP
218 - STREET LIGHTING
219 - PARK MAINT ASSMT DIST
220 - PARKING DIST MAINT
221 - MAIN ST ASSMT DIST
222 - AQMD(AB 2766)
223 - CALHOME
224 - RED LITE ENF PROG
225 - CDBG
227 - EMERGENCY SHELTER
229 - NSP
230 - JAG
231 - OTS-POLICE
232 - POST REIMBURSEMENT
233 - STATE GRANTS
234 - FACT
236 - CA DEPT OF CONSERV
238 - USED OIL
239 - COUNTY CSVC GRANTS
242 - FEDERAL GRANTS
243 - CA HISPANIC COMM
244 - GARDEN GROVE TID
246 - M2 LOCAL FAIRSHARE
248 - MEASURE M2-CTFP
249 - HOME
501 - HSG SUCCESSOR AGNCY
502 - HSG AUTH-CC PROPTS
503 - PUBLIC SAFETY
601 - WATER OPERATIONS
602 - WATER CAPITAL
603 - WATER REPLACEMENT
630 - SEWER OPERATIONS
631 - SEWER CAPITAL
632 - SEWER REPLACEMENT
660 - REFUSE
671 - GOLF COURSE
681 - HSG AUTH SEC8-ADMIN
682 - HSG AUTH SEC8-HAP
701 - WORKERS COMP
702 - FLEET MANAGEMENT
703 - EMPLOYEE BENEFIT
704 - INFORMATION SYSTEMS
705 - WAREHOUSE OPERATION
706 - TELECOMMUNICATIONS
707 - RISK MANAGEMENT
708 - COMMUNCTION REPLMNT
811 - SUCCESSOR RDA
852 - DEPOSIT TRUST

GARDEN GROVE CITY COUNCIL

RESOLUTION NO.

A RESOLUTION OF THE CITY COUNCIL OF THE CITY OFGARDEN GROVE REAPPROPRIATING CERTAIN FISCAL YEAR 2021-22 PROJECT BALANCES AND ENCUMBRANCES FOR THE FISCAL YEAR 2022-23

WHEREAS, the City Council has reviewed the estimated Fiscal Year 2021-22 Revenues, Expenditures, and Fund Balances as projected to the end of the fiscal year, and has given careful consideration to the closing of appropriations for Fiscal Year 2021-22;

WHEREAS, the City Council has reviewed and given careful consideration of the recommended Fiscal Year 2022-23 budgets;

WHEREAS, certain projects begun in Fiscal Year 2021-22 or prior fiscal years require continuing appropriations to complete;

WHEREAS, unexpended appropriations of Fiscal Year 2021-22 or prior fiscal years are estimated to be available within these certain projects by the close of the fiscal year ending on June 30, 2022; and

WHEREAS, certain purchase orders are estimated to have encumbered balances by the close of the fiscal year ending on June 30, 2022.

NOW, THEREFORE, BE IT RESOLVED that the uncommitted, unexpended balances of appropriations for certain projects as of the close of fiscal year ending June 30, 2022 be appropriated, in the amount as determined by the Finance Director, to the Reserve for continuing projects within their respective funds, and that the amount be reappropriated for Fiscal Year 2022-23 from the Reserve for continuing the projects within the respective funds.

BE IT FURTHER RESOLVED that the encumbered balances of purchase orders as of the close of the fiscal year ending June 30, 2022, be appropriated to the Reserve for encumbrances within the respective funds and that the amount of the encumbered balances be reappropriated for Fiscal Year 2022-23 from the Reserve for the encumbrances within the respective funds.

Adopted this 28th day of June 2022.

ATTEST:

/s/ TERESA POMEROY, CMC
CITY CLERK

/s/
MAYOR

STATE OF CALIFORNIA)
COUNTY OF ORANGE) SS:
CITY OF GARDEN GROVE)

I, TERESA POMEROY, City Clerk of the City of Garden Grove, do hereby certify that the foregoing Resolution was duly adopted by the City Council of the City of Garden Grove, California, at a meeting held on June 28, 2022, by the following vote:

/s/_____
CITY CLERK

GARDEN GROVE CITY COUNCIL

RESOLUTION NO.

A RESOLUTION OF THE CITY COUNCIL OF THE CITY OF GARDEN GROVE, CALIFORNIA, ADDING NEW EMPLOYEE CLASSIFICATION AND SALARY RANGE FOR EMERGENCY OPERATIONS MANAGER

WHEREAS, the City Council previously approved classification specifications and corresponding salary ranges for the different represented and unrepresented employee classifications in the City; and

WHEREAS, the new class of employment with the City and its appropriate salary range is now necessary to be added.

NOW, THEREFORE, the City Council of the City of Garden Grove does hereby resolve as follows:

Section 1. The following employment classification and salary range are hereby established:

Classification	Salary Range
Emergency Operations Manager	M194

Section 2. The attached Salary Schedule to be effective June 28, 2022, is hereby approved.

CITY OF GARDEN GROVE

EMERGENCY OPERATIONS MANAGER

CLASS CODE: 502 RANGE: M194

DEFINITION:

Under general direction of a Police Captain, performs professional and administrative work in the planning, development, implementation, execution, and management of comprehensive emergency and disaster preparedness programs.

EXAMPLES OF DUTIES:

- Plan, develop, implement and direct the City's emergency management programs, projects, and services ensuring that all regulations and procedures are followed in accordance with state and federal emergency management guidelines

- Develop, coordinate, and manage the City's Emergency Operations Plan (EOP) including hazard mitigation, incident specific responses, and Emergency Operations Center (EOC) activation procedures to ensure community safety and emergency response capabilities across all City departments

- Coordinate, conduct, manage and track emergency operations, Standardized Emergency Management System (SEMS), and National Incident Management (NIMS) training with City personnel and other agencies to maintain compliance with state and federal requirements

- Oversee all aspects of the Emergency Management Performance Grant (EMPG) and ensure the City maintains eligibility requirements while actively seeking funding through local, state, and federal disaster preparedness related grant programs

- Prepare and submit all City related disaster relief claims and reimbursements in compliance with applicable laws and regulations

- Maintain knowledge of current trends, legislation, and best practices related to disaster management and emergency preparedness and recommend improvements to existing programs, projects, and services

- Develop, coordinate and manage all elements of the Community Emergency Response Team (CERT)

- Maintain thorough and complete documentation, including any required records or reports pertaining to EOC activations, SEMS and NIMS training, and CERT in compliance with local, state, and federal laws and regulations

- Manage the City's ambulance contract, including establishment of the operational needs of the City and the tracking and processing of billing, hardship claims, and fees

- Prepare and monitor the emergency operations budget and make recommendations for short-term and long-term needs related to staffing, equipment, and other materials

- Coordinate with City departments and outside agencies to manage disasters and emergencies and provide technical direction to support staff and volunteers as needed

- Perform other related duties as assigned

MINIMUM QUALIFICATIONS:

Education & Experience:

A Bachelor's degree from an accredited college or university with major coursework in public administration, business administration, or a related field and five (5) years of progressively responsible experience in emergency management programs, disaster response, or emergency preparedness is required.

***Knowledge of**:*

Principles of municipal emergency services program planning and development, policies, operations, services, and activities; federal, state, and local laws regulations, policies, and plans for homeland security, emergency management, and financial assistance; functions, practices, and procedures of Emergency Operations Centers and emergency communications; methods and techniques in disaster preparedness training; Standardized Emergency Management System (NEMS), National Incident Management System (NIMS), and operational area concepts; principles and practices of program development, administration, and evaluation; effective supervisory practices and techniques; Microsoft Office suite of products.

***Ability to**:*

Plan, organize, develop, and manage emergency management programs and exercises; understand and apply local, state, and federal rules, regulations, and directives governing disaster and emergency preparedness; analyze situations quickly and accurately and take effective action; adapt to rapidly changing situations; develop and present formal training programs in emergency management related subjects; develop public information materials and make public presentations; conduct research, perform analysis, prepare reports of findings, and make recommendations; establish and maintain effective working relationships with City

officials, staff, representatives from other agencies, volunteers, and the general public; communicate clearly and concisely both orally and in writing with various individuals and groups.

***Other Requirements**:*

Must possess a valid California Class "C" driver's license. A DMV Driving Record printout is required at the time of application.

Certification as a Certified Emergency Manager (CEM) by the International Association for Emergency Managers is highly desirable.

PHYSICAL DEMANDS:

The physical demands described here are representative of those that must be met by an employee to successfully perform the essential functions of this job. Incumbents in this classification sit, walk, stand, climb stairs, climb using simultaneous use of arms and legs, stoop, bend, lean, turn, twist, crouch, kneel, squat, reach above and below shoulder level, use fingers, hands, and legs repetitively, use hands or wrists repetitively with twisting or pressure, speak clearly, hear normal voice conversation, use visual depth perception; see small details and long distances, distinguish colors and shades, drive a vehicle; work on a personal computer; type or use a 10 key; and use a telephone.

WORK ENVIRONMENT:

The work environment described here is representative of those an employee encounters while performing the essential functions of this job. Incumbents in this classification work outside, inside, in direct contact with public, and will be required to respond to an emergency situation impacting the City at any time.

JOB FAMILY: Emergency Operations Coordinator

EEO CODE: Professional

City of Garden Grove

GGFEHR200 - Salary Schedule

As of 2022-06-22

Report Generated on Jun 22, 2022 2:26:19 PM

Job Cod	long_desc	schedule	range	step	Annual	Monthly	Bi-Weekly	Hourly
053	ACCOUNT SPEC	E	112	A	41,544.05	3,462.00	1,597.85	19.9731
				B	43,620.10	3,635.01	1,677.70	20.9712
				C	45,804.10	3,817.01	1,761.70	22.0212
				D	48,096.05	4,008.00	1,849.85	23.1231
				E	50,495.95	4,208.00	1,942.15	24.2769
				F	53,016.08	4,418.01	2,039.08	25.4885
				G	55,668.08	4,639.01	2,141.08	26.7635
				H	58,451.95	4,871.00	2,248.15	28.1019
				I	61,379.97	5,115.00	2,360.77	29.5096
054	ACCOUNTANT	E	160	A	66,972.05	5,581.00	2,575.85	32.1981
				B	70,320.02	5,860.00	2,704.62	33.8077
				C	73,836.05	6,153.00	2,839.85	35.4981
				D	77,519.94	6,459.99	2,981.54	37.2692
				E	81,396.02	6,783.00	3,130.62	39.1327
				F	85,464.08	7,122.01	3,287.08	41.0885
				G	89,735.98	7,478.00	3,451.38	43.1423
				H	94,224.00	7,852.00	3,624.00	45.3000
				I	98,952.05	8,246.00	3,805.85	47.5731
039	ACCOUNTING MGR	M	194	A	92,124.03	7,677.00	3,543.23	44.2904
				B	96,732.06	8,061.01	3,720.46	46.5058
				C	101,568.06	8,464.01	3,906.46	48.8308
				D	106,644.10	8,887.01	4,101.70	51.2712
				E	111,972.02	9,331.00	4,306.62	53.8327
				F	117,575.95	9,798.00	4,522.15	56.5269
				G	123,444.05	10,287.00	4,747.85	59.3481
				H	129,623.94	10,801.99	4,985.54	62.3192
				I	136,103.97	11,342.00	5,234.77	65.4346
015	ACCOUNTING SUPV	M	176	A	77,004.10	6,417.01	2,961.70	37.0212
				B	80,856.05	6,738.00	3,109.85	38.8731
				C	84,899.98	7,075.00	3,265.38	40.8173
				D	89,135.90	7,427.99	3,428.30	42.8538
				E	93,600.00	7,800.00	3,600.00	45.0000
				F	98,280.00	8,190.00	3,780.00	47.2500
				G	103,187.97	8,599.00	3,968.77	49.6096
				H	108,348.03	9,029.00	4,167.23	52.0904
				I	113,772.05	9,481.00	4,375.85	54.6981
060	ACCOUNTING TECH	E	152	A	61,847.97	5,154.00	2,378.77	29.7346
				B	64,944.05	5,412.00	2,497.85	31.2231

				C	68,184.06	5,682.01	2,622.46	32.7808
				D	71,604.00	5,967.00	2,754.00	34.4250
				E	75,179.94	6,264.99	2,891.54	36.1442
				F	78,936.00	6,578.00	3,036.00	37.9500
				G	82,884.05	6,907.00	3,187.85	39.8481
				H	87,024.08	7,252.01	3,347.08	41.8385
				I	91,380.02	7,615.00	3,514.62	43.9327
024	ADMIN AIDE	E	135	A	52,247.94	4,353.99	2,009.54	25.1192
				B	54,852.10	4,571.01	2,109.70	26.3712
				C	57,599.98	4,800.00	2,215.38	27.6923
				D	60,479.95	5,040.00	2,326.15	29.0769
				E	63,504.06	5,292.01	2,442.46	30.5308
				F	66,671.90	5,555.99	2,564.30	32.0538
				G	70,008.02	5,834.00	2,692.62	33.6577
				H	73,511.98	6,126.00	2,827.38	35.3423
				I	77,196.08	6,433.01	2,969.08	37.1135
016	ADMIN ANALYST	M	150	A	59,459.92	4,954.99	2,286.92	28.5865
				B	62,435.98	5,203.00	2,401.38	30.0173
				C	65,555.98	5,463.00	2,521.38	31.5173
				D	68,831.98	5,736.00	2,647.38	33.0923
				E	72,276.05	6,023.00	2,779.85	34.7481
				F	75,887.97	6,324.00	2,918.77	36.4846
				G	79,680.02	6,640.00	3,064.62	38.3077
				H	83,664.05	6,972.00	3,217.85	40.2231
				I	87,851.92	7,320.99	3,378.92	42.2365
063	ADMIN SECRETARY	M	162	A	66,983.90	5,581.99	2,576.30	32.2038
				B	70,332.08	5,861.01	2,705.08	33.8135
				C	73,847.90	6,153.99	2,840.30	35.5038
				D	77,532.00	6,461.00	2,982.00	37.2750
				E	81,408.08	6,784.01	3,131.08	39.1385
				F	85,488.00	7,124.00	3,288.00	41.1000
				G	89,759.90	7,479.99	3,452.30	43.1538
				H	94,247.92	7,853.99	3,624.92	45.3115
				I	98,963.90	8,246.99	3,806.30	47.5788
202	ANIMAL CONTROL OFFCR	E	153	A	62,459.90	5,204.99	2,402.30	30.0288
				B	65,591.97	5,466.00	2,522.77	31.5346
				C	68,867.97	5,739.00	2,648.77	33.1096
				D	72,312.03	6,026.00	2,781.23	34.7654
				E	75,923.95	6,327.00	2,920.15	36.5019
				F	79,716.00	6,643.00	3,066.00	38.3250
				G	83,712.10	6,976.01	3,219.70	40.2462
				H	87,887.90	7,323.99	3,380.30	42.2538
				I	92,280.03	7,690.00	3,549.23	44.3654

027	ASSIST CITY MGR	C	255	A	169,032.03	14,086.00	6,501.23	81.2654
				B	177,479.95	14,790.00	6,826.15	85.3269
				C	186,360.10	15,530.01	7,167.70	89.5962
				D	195,672.05	16,306.00	7,525.85	94.0731
				E	205,464.06	17,122.01	7,902.46	98.7808
				F	215,735.94	17,977.99	8,297.54	103.7192
				G	226,512.00	18,876.00	8,712.00	108.9000
				H	237,840.10	19,820.01	9,147.70	114.3462
				I	249,732.08	20,811.01	9,605.08	120.0635
286	ASSIST COMM SVCS SUPV	E	150	A	60,624.10	5,052.01	2,331.70	29.1462
				B	63,648.00	5,304.00	2,448.00	30.6000
				C	66,827.90	5,568.99	2,570.30	32.1288
				D	70,176.08	5,848.01	2,699.08	33.7385
				E	73,680.05	6,140.00	2,833.85	35.4231
				F	77,363.94	6,446.99	2,975.54	37.1942
				G	81,240.02	6,770.00	3,124.62	39.0577
				H	85,296.02	7,108.00	3,280.62	41.0077
				I	89,567.92	7,463.99	3,444.92	43.0615
214	ASSIST ENGINEER	E	175	A	77,759.97	6,480.00	2,990.77	37.3846
				B	81,636.05	6,803.00	3,139.85	39.2481
				C	85,728.03	7,144.00	3,297.23	41.2154
				D	90,012.00	7,501.00	3,462.00	43.2750
				E	94,512.08	7,876.01	3,635.08	45.4385
				F	99,239.92	8,269.99	3,816.92	47.7115
				G	104,195.94	8,682.99	4,007.54	50.0942
				H	109,404.05	9,117.00	4,207.85	52.5981
				I	114,887.97	9,574.00	4,418.77	55.2346
271	ASSIST PLANNER	E	150	A	60,624.10	5,052.01	2,331.70	29.1462
				B	63,648.00	5,304.00	2,448.00	30.6000
				C	66,827.90	5,568.99	2,570.30	32.1288
				D	70,176.08	5,848.01	2,699.08	33.7385
				E	73,680.05	6,140.00	2,833.85	35.4231
				F	77,363.94	6,446.99	2,975.54	37.1942
				G	81,240.02	6,770.00	3,124.62	39.0577
				H	85,296.02	7,108.00	3,280.62	41.0077
				I	89,567.92	7,463.99	3,444.92	43.0615
012	ASSIST TO CITY MGR	M	186	A	85,055.98	7,088.00	3,271.38	40.8923
				B	89,316.03	7,443.00	3,435.23	42.9404
				C	93,779.92	7,814.99	3,606.92	45.0865
				D	98,471.98	8,206.00	3,787.38	47.3423
				E	103,392.02	8,616.00	3,976.62	49.7077
				F	108,563.94	9,046.99	4,175.54	52.1942
				G	113,987.95	9,499.00	4,384.15	54.8019

				H	119,687.98	9,974.00	4,603.38	57.5423
				I	125,664.03	10,472.00	4,833.23	60.4154
215	ASSOC ENGINEER	E	195	A	94,871.92	7,905.99	3,648.92	45.6115
				B	99,624.10	8,302.01	3,831.70	47.8962
				C	104,604.03	8,717.00	4,023.23	50.2904
				D	109,824.00	9,152.00	4,224.00	52.8000
				E	115,319.98	9,610.00	4,435.38	55.4423
				F	121,091.98	10,091.00	4,657.38	58.2173
				G	127,140.00	10,595.00	4,890.00	61.1250
				H	133,500.02	11,125.00	5,134.62	64.1827
				I	140,172.03	11,681.00	5,391.23	67.3904
272	ASSOC PLANNER	E	161	A	67,632.03	5,636.00	2,601.23	32.5154
				B	71,015.98	5,918.00	2,731.38	34.1423
				C	74,568.00	6,214.00	2,868.00	35.8500
				D	78,288.08	6,524.01	3,011.08	37.6385
				E	82,199.94	6,849.99	3,161.54	39.5192
				F	86,316.05	7,193.00	3,319.85	41.4981
				G	90,636.00	7,553.00	3,486.00	43.5750
				H	95,160.00	7,930.00	3,660.00	45.7500
				I	99,924.03	8,327.00	3,843.23	48.0404
130	BENEFITS SUPV	M	171	A	73,260.10	6,105.01	2,817.70	35.2212
				B	76,931.92	6,410.99	2,958.92	36.9865
				C	80,772.02	6,731.00	3,106.62	38.8327
				D	84,815.95	7,068.00	3,262.15	40.7769
				E	89,052.08	7,421.01	3,425.08	42.8135
				F	93,503.90	7,791.99	3,596.30	44.9538
				G	98,183.90	8,181.99	3,776.30	47.2038
				H	103,092.08	8,591.01	3,965.08	49.5635
				I	108,240.08	9,020.01	4,163.08	52.0385
230	BLDG INSPCTR	E	160	A	66,972.05	5,581.00	2,575.85	32.1981
				B	70,320.02	5,860.00	2,704.62	33.8077
				C	73,836.05	6,153.00	2,839.85	35.4981
				D	77,519.94	6,459.99	2,981.54	37.2692
				E	81,396.02	6,783.00	3,130.62	39.1327
				F	85,464.08	7,122.01	3,287.08	41.0885
				G	89,735.98	7,478.00	3,451.38	43.1423
				H	94,224.00	7,852.00	3,624.00	45.3000
				I	98,952.05	8,246.00	3,805.85	47.5731
238	BLDG OFFICIAL	M	215	A	113,508.10	9,459.01	4,365.70	54.5712
				B	119,184.00	9,932.00	4,584.00	57.3000
				C	125,147.98	10,429.00	4,813.38	60.1673
				D	131,400.05	10,950.00	5,053.85	63.1731

				E	137,975.97	11,498.00	5,306.77	66.3346
				F	144,864.10	12,072.01	5,571.70	69.6462
				G	152,112.06	12,676.01	5,850.46	73.1308
				H	159,720.08	13,310.01	6,143.08	76.7885
				I	167,700.00	13,975.00	6,450.00	80.6250
031	BUDGET SVCS MGR	M	194	A	92,124.03	7,677.00	3,543.23	44.2904
				B	96,732.06	8,061.01	3,720.46	46.5058
				C	101,568.06	8,464.01	3,906.46	48.8308
				D	106,644.10	8,887.01	4,101.70	51.2712
				E	111,972.02	9,331.00	4,306.62	53.8327
				F	117,575.95	9,798.00	4,522.15	56.5269
				G	123,444.05	10,287.00	4,747.85	59.3481
				H	129,623.94	10,801.99	4,985.54	62.3192
				I	136,103.97	11,342.00	5,234.77	65.4346
241	BUSINESS TAX INSPCTR	E	143	A	56,543.97	4,712.00	2,174.77	27.1846
				B	59,376.10	4,948.01	2,283.70	28.5462
				C	62,340.10	5,195.01	2,397.70	29.9712
				D	65,460.10	5,455.01	2,517.70	31.4712
				E	68,736.10	5,728.01	2,643.70	33.0462
				F	72,168.10	6,014.01	2,775.70	34.6962
				G	75,780.02	6,315.00	2,914.62	36.4327
				H	79,572.06	6,631.01	3,060.46	38.2558
				I	83,544.03	6,962.00	3,213.23	40.1654
029	BUSINESS TAX SUPV	M	166	A	69,696.02	5,808.00	2,680.62	33.5077
				B	73,187.92	6,098.99	2,814.92	35.1865
				C	76,836.03	6,403.00	2,955.23	36.9404
				D	80,687.98	6,724.00	3,103.38	38.7923
				E	84,720.06	7,060.01	3,258.46	40.7308
				F	88,955.98	7,413.00	3,421.38	42.7673
				G	93,395.95	7,783.00	3,592.15	44.9019
				H	98,064.10	8,172.01	3,771.70	47.1462
				I	102,972.06	8,581.01	3,960.46	49.5058
072	BUYER	E	154	A	63,083.90	5,256.99	2,426.30	30.3288
				B	66,240.10	5,520.01	2,547.70	31.8462
				C	69,540.02	5,795.00	2,674.62	33.4327
				D	73,020.06	6,085.01	2,808.46	35.1058
				E	76,667.97	6,389.00	2,948.77	36.8596
				F	80,508.06	6,709.01	3,096.46	38.7058
				G	84,528.08	7,044.01	3,251.08	40.6385
				H	88,764.00	7,397.00	3,414.00	42.6750
				I	93,203.97	7,767.00	3,584.77	44.8096
019	CABLE PROD COORD	E	150	A	60,624.10	5,052.01	2,331.70	29.1462

				B	63,648.00	5,304.00	2,448.00	30.6000
				C	66,827.90	5,568.99	2,570.30	32.1288
				D	70,176.08	5,848.01	2,699.08	33.7385
				E	73,680.05	6,140.00	2,833.85	35.4231
				F	77,363.94	6,446.99	2,975.54	37.1942
				G	81,240.02	6,770.00	3,124.62	39.0577
				H	85,296.02	7,108.00	3,280.62	41.0077
				I	89,567.92	7,463.99	3,444.92	43.0615
038	CABLE PROD SUPV	M	166	A	69,696.02	5,808.00	2,680.62	33.5077
				B	73,187.92	6,098.99	2,814.92	35.1865
				C	76,836.03	6,403.00	2,955.23	36.9404
				D	80,687.98	6,724.00	3,103.38	38.7923
				E	84,720.06	7,060.01	3,258.46	40.7308
				F	88,955.98	7,413.00	3,421.38	42.7673
				G	93,395.95	7,783.00	3,592.15	44.9019
				H	98,064.10	8,172.01	3,771.70	47.1462
				I	102,972.06	8,581.01	3,960.46	49.5058
240	CHIEF OF COLLECTIONS	M	171	A	73,260.10	6,105.01	2,817.70	35.2212
				B	76,931.92	6,410.99	2,958.92	36.9865
				C	80,772.02	6,731.00	3,106.62	38.8327
				D	84,815.95	7,068.00	3,262.15	40.7769
				E	89,052.08	7,421.01	3,425.08	42.8135
				F	93,503.90	7,791.99	3,596.30	44.9538
				G	98,183.90	8,181.99	3,776.30	47.2038
				H	103,092.08	8,591.01	3,965.08	49.5635
				I	108,240.08	9,020.01	4,163.08	52.0385
020	CITY CLERK	M	199	A	96,816.10	8,068.01	3,723.70	46.5462
				B	101,663.95	8,472.00	3,910.15	48.8769
				C	106,739.98	8,895.00	4,105.38	51.3173
				D	112,079.97	9,340.00	4,310.77	53.8846
				E	117,683.90	9,806.99	4,526.30	56.5788
				F	123,564.06	10,297.01	4,752.46	59.4058
				G	129,743.95	10,812.00	4,990.15	62.3769
				H	136,236.05	11,353.00	5,239.85	65.4981
				I	143,039.94	11,919.99	5,501.54	68.7692
200	CITY ENGINEER	M	224	A	124,152.08	10,346.01	4,775.08	59.6885
				B	130,356.10	10,863.01	5,013.70	62.6712
				C	136,871.90	11,405.99	5,264.30	65.8038
				D	143,724.05	11,977.00	5,527.85	69.0981
				E	150,900.05	12,575.00	5,803.85	72.5481
				F	158,447.95	13,204.00	6,094.15	76.1769
				G	166,367.97	13,864.00	6,398.77	79.9846
				H	174,684.02	14,557.00	6,718.62	83.9827
				I	183,432.08	15,286.01	7,055.08	88.1885

120	CITY MGR	C	900	A	0.00	0.00	0.00	0.0000
				B	0.00	0.00	0.00	0.0000
				C	0.00	0.00	0.00	0.0000
				D	0.00	0.00	0.00	0.0000
				E	0.00	0.00	0.00	0.0000
				F	0.00	0.00	0.00	0.0000
				G	0.00	0.00	0.00	0.0000
				H	0.00	0.00	0.00	0.0000
				I	285,163.22	23,763.60	10,967.82	137.0977
058	CLERICAL ASSIST	E	108	A	39,936.00	3,328.00	1,536.00	19.2000
				B	41,928.02	3,494.00	1,612.62	20.1577
				C	44,027.98	3,669.00	1,693.38	21.1673
				D	46,224.05	3,852.00	1,777.85	22.2231
				E	48,539.92	4,044.99	1,866.92	23.3365
				F	50,963.95	4,247.00	1,960.15	24.5019
				G	53,508.00	4,459.00	2,058.00	25.7250
				H	56,183.92	4,681.99	2,160.92	27.0115
				I	59,003.98	4,917.00	2,269.38	28.3673
235	CODE ENFORCE OFFCR	E	153	A	62,459.90	5,204.99	2,402.30	30.0288
				B	65,591.97	5,466.00	2,522.77	31.5346
				C	68,867.97	5,739.00	2,648.77	33.1096
				D	72,312.03	6,026.00	2,781.23	34.7654
				E	75,923.95	6,327.00	2,920.15	36.5019
				F	79,716.00	6,643.00	3,066.00	38.3250
				G	83,712.10	6,976.01	3,219.70	40.2462
				H	87,887.90	7,323.99	3,380.30	42.2538
				I	92,280.03	7,690.00	3,549.23	44.3654
243	CODE ENFORCE SUPV	M	179	A	79,332.03	6,611.00	3,051.23	38.1404
				B	83,291.94	6,940.99	3,203.54	40.0442
				C	87,456.10	7,288.01	3,363.70	42.0462
				D	91,835.95	7,653.00	3,532.15	44.1519
				E	96,420.06	8,035.01	3,708.46	46.3558
				F	101,244.00	8,437.00	3,894.00	48.6750
				G	106,307.97	8,859.00	4,088.77	51.1096
				H	111,624.03	9,302.00	4,293.23	53.6654
				I	117,204.05	9,767.00	4,507.85	56.3481
034	COMM DEV DIR	C	245	A	153,000.02	12,750.00	5,884.62	73.5577
				B	160,656.08	13,388.01	6,179.08	77.2385
				C	168,684.05	14,057.00	6,487.85	81.0981
				D	177,119.90	14,759.99	6,812.30	85.1538
				E	185,975.92	15,497.99	7,152.92	89.4115
				F	195,276.02	16,273.00	7,510.62	93.8827

				G	205,043.90	17,086.99	7,886.30	98.5788
				H	215,292.06	17,941.01	8,280.46	103.5058
				I	226,056.06	18,838.01	8,694.46	108.6808
085	COMM SHIFT SUPV	E	160	A	66,972.05	5,581.00	2,575.85	32.1981
				B	70,320.02	5,860.00	2,704.62	33.8077
				C	73,836.05	6,153.00	2,839.85	35.4981
				D	77,519.94	6,459.99	2,981.54	37.2692
				E	81,396.02	6,783.00	3,130.62	39.1327
				F	85,464.08	7,122.01	3,287.08	41.0885
				G	89,735.98	7,478.00	3,451.38	43.1423
				H	94,224.00	7,852.00	3,624.00	45.3000
				I	98,952.05	8,246.00	3,805.85	47.5731
099	COMM SVC OFFCR	E	131	A	50,208.08	4,184.01	1,931.08	24.1385
				B	52,715.94	4,392.99	2,027.54	25.3442
				C	55,344.02	4,612.00	2,128.62	26.6077
				D	58,116.03	4,843.00	2,235.23	27.9404
				E	61,019.92	5,084.99	2,346.92	29.3365
				F	64,067.95	5,339.00	2,464.15	30.8019
				G	67,271.98	5,606.00	2,587.38	32.3423
				H	70,632.02	5,886.00	2,716.62	33.9577
				I	74,184.03	6,182.00	2,853.23	35.6654
289	COMM SVCS COORD	E	130	A	49,692.03	4,141.00	1,911.23	23.8904
				B	52,188.03	4,349.00	2,007.23	25.0904
				C	54,791.98	4,566.00	2,107.38	26.3423
				D	57,528.02	4,794.00	2,212.62	27.6577
				E	60,407.98	5,034.00	2,323.38	29.0423
				F	63,432.10	5,286.01	2,439.70	30.4962
				G	66,599.94	5,549.99	2,561.54	32.0192
				H	69,923.98	5,827.00	2,689.38	33.6173
				I	73,416.10	6,118.01	2,823.70	35.2962
035	COMM SVCS DIR	C	240	A	145,583.98	12,132.00	5,599.38	69.9923
				B	152,867.94	12,738.99	5,879.54	73.4942
				C	160,511.94	13,375.99	6,173.54	77.1692
				D	168,539.90	14,044.99	6,482.30	81.0288
				E	176,963.90	14,746.99	6,806.30	85.0788
				F	185,808.06	15,484.01	7,146.46	89.3308
				G	195,096.10	16,258.01	7,503.70	93.7962
				H	204,851.92	17,070.99	7,878.92	98.4865
				I	215,088.02	17,924.00	8,272.62	103.4077
287	COMM SVCS SUPV	M	176	A	77,004.10	6,417.01	2,961.70	37.0212
				B	80,856.05	6,738.00	3,109.85	38.8731
				C	84,899.98	7,075.00	3,265.38	40.8173

				D	89,135.90	7,427.99	3,428.30	42.8538
				E	93,600.00	7,800.00	3,600.00	45.0000
				F	98,280.00	8,190.00	3,780.00	47.2500
				G	103,187.97	8,599.00	3,968.77	49.6096
				H	108,348.03	9,029.00	4,167.23	52.0904
				I	113,772.05	9,481.00	4,375.85	54.6981
228	CONSTR INSPCTR	E	161	A	67,632.03	5,636.00	2,601.23	32.5154
				B	71,015.98	5,918.00	2,731.38	34.1423
				C	74,568.00	6,214.00	2,868.00	35.8500
				D	78,288.08	6,524.01	3,011.08	37.6385
				E	82,199.94	6,849.99	3,161.54	39.5192
				F	86,316.05	7,193.00	3,319.85	41.4981
				G	90,636.00	7,553.00	3,486.00	43.5750
				H	95,160.00	7,930.00	3,660.00	45.7500
				I	99,924.03	8,327.00	3,843.23	48.0404
447	CUSTODIAL SUPV	M	160	A	65,663.94	5,471.99	2,525.54	31.5692
				B	68,952.00	5,746.00	2,652.00	33.1500
				C	72,396.06	6,033.01	2,784.46	34.8058
				D	76,007.98	6,334.00	2,923.38	36.5423
				E	79,812.10	6,651.01	3,069.70	38.3712
				F	83,807.98	6,984.00	3,223.38	40.2923
				G	87,996.06	7,333.01	3,384.46	42.3058
				H	92,387.98	7,699.00	3,553.38	44.4173
				I	97,019.94	8,084.99	3,731.54	46.6442
445	CUSTODIAN	U	108	A	39,948.06	3,329.01	1,536.46	19.2058
				B	41,940.08	3,495.01	1,613.08	20.1635
				C	44,040.05	3,670.00	1,693.85	21.1731
				D	46,235.90	3,852.99	1,778.30	22.2288
				E	48,551.98	4,046.00	1,867.38	23.3423
				F	50,976.02	4,248.00	1,960.62	24.5077
				G	53,531.92	4,460.99	2,058.92	25.7365
				H	56,208.05	4,684.00	2,161.85	27.0231
				I	59,016.05	4,918.00	2,269.85	28.3731
062	DEPT SECRETARY	E	143	A	56,543.97	4,712.00	2,174.77	27.1846
				B	59,376.10	4,948.01	2,283.70	28.5462
				C	62,340.10	5,195.01	2,397.70	29.9712
				D	65,460.10	5,455.01	2,517.70	31.4712
				E	68,736.10	5,728.01	2,643.70	33.0462
				F	72,168.10	6,014.01	2,775.70	34.6962
				G	75,780.02	6,315.00	2,914.62	36.4327
				H	79,572.06	6,631.01	3,060.46	38.2558
				I	83,544.03	6,962.00	3,213.23	40.1654

021	DEPUTY CITY CLERK	M	157	A	63,719.97	5,310.00	2,450.77	30.6346
				B	66,900.08	5,575.01	2,573.08	32.1635
				C	70,248.05	5,854.00	2,701.85	33.7731
				D	73,764.08	6,147.01	2,837.08	35.4635
				E	77,447.97	6,454.00	2,978.77	37.2346
				F	81,324.05	6,777.00	3,127.85	39.0981
				G	85,391.90	7,115.99	3,284.30	41.0538
				H	89,651.95	7,471.00	3,448.15	43.1019
				I	94,139.97	7,845.00	3,620.77	45.2596
037	DEPUTY CITY MGR	C	240	A	145,583.98	12,132.00	5,599.38	69.9923
				B	152,867.94	12,738.99	5,879.54	73.4942
				C	160,511.94	13,375.99	6,173.54	77.1692
				D	168,539.90	14,044.99	6,482.30	81.0288
				E	176,963.90	14,746.99	6,806.30	85.0788
				F	185,808.06	15,484.01	7,146.46	89.3308
				G	195,096.10	16,258.01	7,503.70	93.7962
				H	204,851.92	17,070.99	7,878.92	98.4865
				I	215,088.02	17,924.00	8,272.62	103.4077
046	DEPUTY DIR	M	215	A	113,508.10	9,459.01	4,365.70	54.5712
				B	119,184.00	9,932.00	4,584.00	57.3000
				C	125,147.98	10,429.00	4,813.38	60.1673
				D	131,400.05	10,950.00	5,053.85	63.1731
				E	137,975.97	11,498.00	5,306.77	66.3346
				F	144,864.10	12,072.01	5,571.70	69.6462
				G	152,112.06	12,676.01	5,850.46	73.1308
				H	159,720.08	13,310.01	6,143.08	76.7885
				I	167,700.00	13,975.00	6,450.00	80.6250
049	DIVISION MGR	M	204	A	101,735.92	8,477.99	3,912.92	48.9115
				B	106,824.02	8,902.00	4,108.62	51.3577
				C	112,164.00	9,347.00	4,314.00	53.9250
				D	117,780.00	9,815.00	4,530.00	56.6250
				E	123,659.95	10,305.00	4,756.15	59.4519
				F	129,851.90	10,820.99	4,994.30	62.4288
				G	136,344.00	11,362.00	5,244.00	65.5500
				H	143,159.95	11,930.00	5,506.15	68.8269
				I	150,312.03	12,526.00	5,781.23	72.2654
028	ECON DEV DIR	C	245	A	153,000.02	12,750.00	5,884.62	73.5577
				B	160,656.08	13,388.01	6,179.08	77.2385
				C	168,684.05	14,057.00	6,487.85	81.0981
				D	177,119.90	14,759.99	6,812.30	85.1538
				E	185,975.92	15,497.99	7,152.92	89.4115
				F	195,276.02	16,273.00	7,510.62	93.8827
				G	205,043.90	17,086.99	7,886.30	98.5788
				H	215,292.06	17,941.01	8,280.46	103.5058

				I	226,056.06	18,838.01	8,694.46	108.6808
269	ECON DEV MGR	M	215	A	113,508.10	9,459.01	4,365.70	54.5712
				B	119,184.00	9,932.00	4,584.00	57.3000
				C	125,147.98	10,429.00	4,813.38	60.1673
				D	131,400.05	10,950.00	5,053.85	63.1731
				E	137,975.97	11,498.00	5,306.77	66.3346
				F	144,864.10	12,072.01	5,571.70	69.6462
				G	152,112.06	12,676.01	5,850.46	73.1308
				H	159,720.08	13,310.01	6,143.08	76.7885
				I	167,700.00	13,975.00	6,450.00	80.6250
259	ECON DEV SPEC	E	150	A	60,624.10	5,052.01	2,331.70	29.1462
				B	63,648.00	5,304.00	2,448.00	30.6000
				C	66,827.90	5,568.99	2,570.30	32.1288
				D	70,176.08	5,848.01	2,699.08	33.7385
				E	73,680.05	6,140.00	2,833.85	35.4231
				F	77,363.94	6,446.99	2,975.54	37.1942
				G	81,240.02	6,770.00	3,124.62	39.0577
				H	85,296.02	7,108.00	3,280.62	41.0077
				I	89,567.92	7,463.99	3,444.92	43.0615
273	ELIGIBILITY TECH	E	128	A	48,707.98	4,059.00	1,873.38	23.4173
				B	51,144.08	4,262.01	1,967.08	24.5885
				C	53,712.05	4,476.00	2,065.85	25.8231
				D	56,387.97	4,699.00	2,168.77	27.1096
				E	59,208.03	4,934.00	2,277.23	28.4654
				F	62,172.03	5,181.00	2,391.23	29.8904
				G	65,279.97	5,440.00	2,510.77	31.3846
				H	68,543.90	5,711.99	2,636.30	32.9538
				I	71,964.05	5,997.00	2,767.85	34.5981
501	EMER OPS COORD	M	186	A	85,055.98	7,088.00	3,271.38	40.8923
				B	89,316.03	7,443.00	3,435.23	42.9404
				C	93,779.92	7,814.99	3,606.92	45.0865
				D	98,471.98	8,206.00	3,787.38	47.3423
				E	103,392.02	8,616.00	3,976.62	49.7077
				F	108,563.94	9,046.99	4,175.54	52.1942
				G	113,987.95	9,499.00	4,384.15	54.8019
				H	119,687.98	9,974.00	4,603.38	57.5423
				I	125,664.03	10,472.00	4,833.23	60.4154
502	EMER OPS MGR	M	194	A	92,124.03	7,677.00	3,543.23	44.2904
				B	96,732.06	8,061.01	3,720.46	46.5058
				C	101,568.06	8,464.01	3,906.46	48.8308
				D	106,644.10	8,887.01	4,101.70	51.2712
				E	111,972.02	9,331.00	4,306.62	53.8327

				F	117,575.95	9,798.00	4,522.15	56.5269
				G	123,444.05	10,287.00	4,747.85	59.3481
				H	129,623.94	10,801.99	4,985.54	62.3192
				I	136,103.97	11,342.00	5,234.77	65.4346
042	EMPLOYEE DEV DIR	C	240	A	145,583.98	12,132.00	5,599.38	69.9923
				B	152,867.94	12,738.99	5,879.54	73.4942
				C	160,511.94	13,375.99	6,173.54	77.1692
				D	168,539.90	14,044.99	6,482.30	81.0288
				E	176,963.90	14,746.99	6,806.30	85.0788
				F	185,808.06	15,484.01	7,146.46	89.3308
				G	195,096.10	16,258.01	7,503.70	93.7962
				H	204,851.92	17,070.99	7,878.92	98.4865
				I	215,088.02	17,924.00	8,272.62	103.4077
274	EMPLOYMENT SPEC	E	125	A	47,291.92	3,940.99	1,818.92	22.7365
				B	49,656.05	4,138.00	1,909.85	23.8731
				C	52,127.92	4,343.99	2,004.92	25.0615
				D	54,743.94	4,561.99	2,105.54	26.3192
				E	57,479.97	4,790.00	2,210.77	27.6346
				F	60,348.08	5,029.01	2,321.08	29.0135
				G	63,371.98	5,281.00	2,437.38	30.4673
				H	66,540.03	5,545.00	2,559.23	31.9904
				I	69,875.94	5,822.99	2,687.54	33.5942
211	ENGINEERING TECH	E	149	A	60,024.02	5,002.00	2,308.62	28.8577
				B	63,036.06	5,253.01	2,424.46	30.3058
				C	66,179.98	5,515.00	2,545.38	31.8173
				D	69,491.97	5,791.00	2,672.77	33.4096
				E	72,959.95	6,080.00	2,806.15	35.0769
				F	76,608.06	6,384.01	2,946.46	36.8308
				G	80,447.95	6,704.00	3,094.15	38.6769
				H	84,467.97	7,039.00	3,248.77	40.6096
				I	88,679.97	7,390.00	3,410.77	42.6346
262	ENVIRO SVCS MGR	M	204	A	101,735.92	8,477.99	3,912.92	48.9115
				B	106,824.02	8,902.00	4,108.62	51.3577
				C	112,164.00	9,347.00	4,314.00	53.9250
				D	117,780.00	9,815.00	4,530.00	56.6250
				E	123,659.95	10,305.00	4,756.15	59.4519
				F	129,851.90	10,820.99	4,994.30	62.4288
				G	136,344.00	11,362.00	5,244.00	65.5500
				H	143,159.95	11,930.00	5,506.15	68.8269
				I	150,312.03	12,526.00	5,781.23	72.2654
236	ENVIRO SVCS SPEC	E	143	A	56,543.97	4,712.00	2,174.77	27.1846
				B	59,376.10	4,948.01	2,283.70	28.5462

				C	62,340.10	5,195.01	2,397.70	29.9712
				D	65,460.10	5,455.01	2,517.70	31.4712
				E	68,736.10	5,728.01	2,643.70	33.0462
				F	72,168.10	6,014.01	2,775.70	34.6962
				G	75,780.02	6,315.00	2,914.62	36.4327
				H	79,572.06	6,631.01	3,060.46	38.2558
				I	83,544.03	6,962.00	3,213.23	40.1654
422	EQUIP MECH	U	141	A	55,464.03	4,622.00	2,133.23	26.6654
				B	58,236.05	4,853.00	2,239.85	27.9981
				C	61,152.00	5,096.00	2,352.00	29.4000
				D	64,212.10	5,351.01	2,469.70	30.8712
				E	67,415.92	5,617.99	2,592.92	32.4115
				F	70,788.02	5,899.00	2,722.62	34.0327
				G	74,327.97	6,194.00	2,858.77	35.7346
				H	78,048.05	6,504.00	3,001.85	37.5231
				I	81,948.05	6,829.00	3,151.85	39.3981
421	EQUIP SVC WRKR	U	117	A	43,692.06	3,641.01	1,680.46	21.0058
				B	45,876.06	3,823.01	1,764.46	22.0558
				C	48,168.02	4,014.00	1,852.62	23.1577
				D	50,579.98	4,215.00	1,945.38	24.3173
				E	53,111.97	4,426.00	2,042.77	25.5346
				F	55,763.97	4,647.00	2,144.77	26.8096
				G	58,559.90	4,879.99	2,252.30	28.1538
				H	61,476.06	5,123.01	2,364.46	29.5558
				I	64,548.02	5,379.00	2,482.62	31.0327
041	FINANCE DIR	C	245	A	153,000.02	12,750.00	5,884.62	73.5577
				B	160,656.08	13,388.01	6,179.08	77.2385
				C	168,684.05	14,057.00	6,487.85	81.0981
				D	177,119.90	14,759.99	6,812.30	85.1538
				E	185,975.92	15,497.99	7,152.92	89.4115
				F	195,276.02	16,273.00	7,510.62	93.8827
				G	205,043.90	17,086.99	7,886.30	98.5788
				H	215,292.06	17,941.01	8,280.46	103.5058
				I	226,056.06	18,838.01	8,694.46	108.6808
030	FINANCE MGR	M	204	A	101,735.92	8,477.99	3,912.92	48.9115
				B	106,824.02	8,902.00	4,108.62	51.3577
				C	112,164.00	9,347.00	4,314.00	53.9250
				D	117,780.00	9,815.00	4,530.00	56.6250
				E	123,659.95	10,305.00	4,756.15	59.4519
				F	129,851.90	10,820.99	4,994.30	62.4288
				G	136,344.00	11,362.00	5,244.00	65.5500
				H	143,159.95	11,930.00	5,506.15	68.8269
				I	150,312.03	12,526.00	5,781.23	72.2654

107	GIS COORD	E	174	A	76,992.03	6,416.00	2,961.23	37.0154
				B	80,843.98	6,737.00	3,109.38	38.8673
				C	84,887.92	7,073.99	3,264.92	40.8115
				D	89,124.05	7,427.00	3,427.85	42.8481
				E	93,587.94	7,798.99	3,599.54	44.9942
				F	98,256.08	8,188.01	3,779.08	47.2385
				G	103,175.90	8,597.99	3,968.30	49.6038
				H	108,335.97	9,028.00	4,166.77	52.0846
				I	113,747.92	9,478.99	4,374.92	54.6865
089	GRAPHICS DESIGNER	E	135	A	52,247.94	4,353.99	2,009.54	25.1192
				B	54,852.10	4,571.01	2,109.70	26.3712
				C	57,599.98	4,800.00	2,215.38	27.6923
				D	60,479.95	5,040.00	2,326.15	29.0769
				E	63,504.06	5,292.01	2,442.46	30.5308
				F	66,671.90	5,555.99	2,564.30	32.0538
				G	70,008.02	5,834.00	2,692.62	33.6577
				H	73,511.98	6,126.00	2,827.38	35.3423
				I	77,196.08	6,433.01	2,969.08	37.1135
414	HEAVY EQUIP OPERATOR	U	141	A	55,464.03	4,622.00	2,133.23	26.6654
				B	58,236.05	4,853.00	2,239.85	27.9981
				C	61,152.00	5,096.00	2,352.00	29.4000
				D	64,212.10	5,351.01	2,469.70	30.8712
				E	67,415.92	5,617.99	2,592.92	32.4115
				F	70,788.02	5,899.00	2,722.62	34.0327
				G	74,327.97	6,194.00	2,858.77	35.7346
				H	78,048.05	6,504.00	3,001.85	37.5231
				I	81,948.05	6,829.00	3,151.85	39.3981
234	HOUSING ASSIST	E	135	A	52,247.94	4,353.99	2,009.54	25.1192
				B	54,852.10	4,571.01	2,109.70	26.3712
				C	57,599.98	4,800.00	2,215.38	27.6923
				D	60,479.95	5,040.00	2,326.15	29.0769
				E	63,504.06	5,292.01	2,442.46	30.5308
				F	66,671.90	5,555.99	2,564.30	32.0538
				G	70,008.02	5,834.00	2,692.62	33.6577
				H	73,511.98	6,126.00	2,827.38	35.3423
				I	77,196.08	6,433.01	2,969.08	37.1135
232	HOUSING SPEC	E	140	A	54,888.08	4,574.01	2,111.08	26.3885
				B	57,635.97	4,803.00	2,216.77	27.7096
				C	60,515.94	5,042.99	2,327.54	29.0942
				D	63,540.05	5,295.00	2,443.85	30.5481
				E	66,719.95	5,560.00	2,566.15	32.0769
				F	70,056.06	5,838.01	2,694.46	33.6808
				G	73,547.97	6,129.00	2,828.77	35.3596

				H	77,232.06	6,436.01	2,970.46	37.1308
				I	81,096.08	6,758.01	3,119.08	38.9885
261	HOUSING SUPV	M	171	A	73,260.10	6,105.01	2,817.70	35.2212
				B	76,931.92	6,410.99	2,958.92	36.9865
				C	80,772.02	6,731.00	3,106.62	38.8327
				D	84,815.95	7,068.00	3,262.15	40.7769
				E	89,052.08	7,421.01	3,425.08	42.8135
				F	93,503.90	7,791.99	3,596.30	44.9538
				G	98,183.90	8,181.99	3,776.30	47.2038
				H	103,092.08	8,591.01	3,965.08	49.5635
				I	108,240.08	9,020.01	4,163.08	52.0385
026	HUMAN RESOURCES DIR	C	240	A	145,583.98	12,132.00	5,599.38	69.9923
				B	152,867.94	12,738.99	5,879.54	73.4942
				C	160,511.94	13,375.99	6,173.54	77.1692
				D	168,539.90	14,044.99	6,482.30	81.0288
				E	176,963.90	14,746.99	6,806.30	85.0788
				F	185,808.06	15,484.01	7,146.46	89.3308
				G	195,096.10	16,258.01	7,503.70	93.7962
				H	204,851.92	17,070.99	7,878.92	98.4865
				I	215,088.02	17,924.00	8,272.62	103.4077
131	HUMAN RESOURCES MGR	M	199	A	96,816.10	8,068.01	3,723.70	46.5462
				B	101,663.95	8,472.00	3,910.15	48.8769
				C	106,739.98	8,895.00	4,105.38	51.3173
				D	112,079.97	9,340.00	4,310.77	53.8846
				E	117,683.90	9,806.99	4,526.30	56.5788
				F	123,564.06	10,297.01	4,752.46	59.4058
				G	129,743.95	10,812.00	4,990.15	62.3769
				H	136,236.05	11,353.00	5,239.85	65.4981
				I	143,039.94	11,919.99	5,501.54	68.7692
105	INFO SYSTEMS MGR	M	220	A	119,316.08	9,943.01	4,589.08	57.3635
				B	125,280.06	10,440.01	4,818.46	60.2308
				C	131,543.98	10,962.00	5,059.38	63.2423
				D	138,119.90	11,509.99	5,312.30	66.4038
				E	145,031.95	12,086.00	5,578.15	69.7269
				F	152,279.92	12,689.99	5,856.92	73.2115
				G	159,887.94	13,323.99	6,149.54	76.8692
				H	167,891.98	13,991.00	6,457.38	80.7173
				I	176,280.00	14,690.00	6,780.00	84.7500
044	INFO TCHNLGY DIR	C	240	A	145,583.98	12,132.00	5,599.38	69.9923
				B	152,867.94	12,738.99	5,879.54	73.4942
				C	160,511.94	13,375.99	6,173.54	77.1692
				D	168,539.90	14,044.99	6,482.30	81.0288

				E	176,963.90	14,746.99	6,806.30	85.0788
				F	185,808.06	15,484.01	7,146.46	89.3308
				G	195,096.10	16,258.01	7,503.70	93.7962
				H	204,851.92	17,070.99	7,878.92	98.4865
				I	215,088.02	17,924.00	8,272.62	103.4077
108	INFO TCHNLGY PROGMR	E	179	A	80,904.10	6,742.01	3,111.70	38.8962
				B	84,948.03	7,079.00	3,267.23	40.8404
				C	89,196.02	7,433.00	3,430.62	42.8827
				D	93,659.90	7,804.99	3,602.30	45.0288
				E	98,339.90	8,194.99	3,782.30	47.2788
				F	103,248.08	8,604.01	3,971.08	49.6385
				G	108,420.00	9,035.00	4,170.00	52.1250
				H	113,831.95	9,486.00	4,378.15	54.7269
				I	119,531.98	9,961.00	4,597.38	57.4673
103	INFO TCHNLGY TECH	E	149	A	60,024.02	5,002.00	2,308.62	28.8577
				B	63,036.06	5,253.01	2,424.46	30.3058
				C	66,179.98	5,515.00	2,545.38	31.8173
				D	69,491.97	5,791.00	2,672.77	33.4096
				E	72,959.95	6,080.00	2,806.15	35.0769
				F	76,608.06	6,384.01	2,946.46	36.8308
				G	80,447.95	6,704.00	3,094.15	38.6769
				H	84,467.97	7,039.00	3,248.77	40.6096
				I	88,679.97	7,390.00	3,410.77	42.6346
081	INSURANCE PROG COORD	E	150	A	60,624.10	5,052.01	2,331.70	29.1462
				B	63,648.00	5,304.00	2,448.00	30.6000
				C	66,827.90	5,568.99	2,570.30	32.1288
				D	70,176.08	5,848.01	2,699.08	33.7385
				E	73,680.05	6,140.00	2,833.85	35.4231
				F	77,363.94	6,446.99	2,975.54	37.1942
				G	81,240.02	6,770.00	3,124.62	39.0577
				H	85,296.02	7,108.00	3,280.62	41.0077
				I	89,567.92	7,463.99	3,444.92	43.0615
061	JAILER/FLEET SUPV	M	171	A	73,260.10	6,105.01	2,817.70	35.2212
				B	76,931.92	6,410.99	2,958.92	36.9865
				C	80,772.02	6,731.00	3,106.62	38.8327
				D	84,815.95	7,068.00	3,262.15	40.7769
				E	89,052.08	7,421.01	3,425.08	42.8135
				F	93,503.90	7,791.99	3,596.30	44.9538
				G	98,183.90	8,181.99	3,776.30	47.2038
				H	103,092.08	8,591.01	3,965.08	49.5635
				I	108,240.08	9,020.01	4,163.08	52.0385
416	MAINT REPAIR HELPER	U	122	A	45,912.05	3,826.00	1,765.85	22.0731

				B	48,204.00	4,017.00	1,854.00	23.1750
				C	50,615.97	4,218.00	1,946.77	24.3346
				D	53,147.95	4,429.00	2,044.15	25.5519
				E	55,799.95	4,650.00	2,146.15	26.8269
				F	58,596.10	4,883.01	2,253.70	28.1712
				G	61,523.90	5,126.99	2,366.30	29.5788
				H	64,596.06	5,383.01	2,484.46	31.0558
				I	67,836.08	5,653.01	2,609.08	32.6135
415	MAINT REPAIR WRKR	U	138	A	53,832.06	4,486.01	2,070.46	25.8808
				B	56,520.05	4,710.00	2,173.85	27.1731
				C	59,351.97	4,946.00	2,282.77	28.5346
				D	62,315.97	5,193.00	2,396.77	29.9596
				E	65,435.97	5,453.00	2,516.77	31.4596
				F	68,699.90	5,724.99	2,642.30	33.0288
				G	72,131.90	6,010.99	2,774.30	34.6788
				H	75,744.03	6,312.00	2,913.23	36.4154
				I	79,536.08	6,628.01	3,059.08	38.2385
109	NETWORK ADMIN	E	179	A	80,904.10	6,742.01	3,111.70	38.8962
				B	84,948.03	7,079.00	3,267.23	40.8404
				C	89,196.02	7,433.00	3,430.62	42.8827
				D	93,659.90	7,804.99	3,602.30	45.0288
				E	98,339.90	8,194.99	3,782.30	47.2788
				F	103,248.08	8,604.01	3,971.08	49.6385
				G	108,420.00	9,035.00	4,170.00	52.1250
				H	113,831.95	9,486.00	4,378.15	54.7269
				I	119,531.98	9,961.00	4,597.38	57.4673
066	OFFICE ASSIST	E	113	A	41,951.94	3,495.99	1,613.54	20.1692
				B	44,051.90	3,670.99	1,694.30	21.1788
				C	46,247.97	3,854.00	1,778.77	22.2346
				D	48,564.05	4,047.00	1,867.85	23.3481
				E	50,988.08	4,249.01	1,961.08	24.5135
				F	53,531.92	4,460.99	2,058.92	25.7365
				G	56,208.05	4,684.00	2,161.85	27.0231
				H	59,027.90	4,918.99	2,270.30	28.3788
				I	61,980.05	5,165.00	2,383.85	29.7981
406	PARK MAINT WRKR	U	127	A	48,263.90	4,021.99	1,856.30	23.2038
				B	50,676.08	4,223.01	1,949.08	24.3635
				C	53,208.06	4,434.01	2,046.46	25.5808
				D	55,860.06	4,655.01	2,148.46	26.8558
				E	58,656.00	4,888.00	2,256.00	28.2000
				F	61,596.08	5,133.01	2,369.08	29.6135
				G	64,668.03	5,389.00	2,487.23	31.0904
				H	67,908.05	5,659.00	2,611.85	32.6481
				I	71,304.06	5,942.01	2,742.46	34.2808

494	PARKING CONTROL SPEC	U	111.8	A	37,859.95	3,155.00	1,456.15	18.2019
				B	40,224.08	3,352.01	1,547.08	19.3385
				C	42,575.94	3,547.99	1,637.54	20.4692
				D	44,951.92	3,745.99	1,728.92	21.6115
				E	47,327.90	3,943.99	1,820.30	22.7538
				F	47,327.90	3,943.99	1,820.30	22.7538
				G	47,327.90	3,943.99	1,820.30	22.7538
				H	49,692.03	4,141.00	1,911.23	23.8904
				I	52,176.59	4,348.05	2,006.79	25.0849
133	PAYROLL SUPV	M	171	A	73,260.10	6,105.01	2,817.70	35.2212
				B	76,931.92	6,410.99	2,958.92	36.9865
				C	80,772.02	6,731.00	3,106.62	38.8327
				D	84,815.95	7,068.00	3,262.15	40.7769
				E	89,052.08	7,421.01	3,425.08	42.8135
				F	93,503.90	7,791.99	3,596.30	44.9538
				G	98,183.90	8,181.99	3,776.30	47.2038
				H	103,092.08	8,591.01	3,965.08	49.5635
				I	108,240.08	9,020.01	4,163.08	52.0385
213	PERMIT CENTER SUPV	M	174	A	75,491.94	6,290.99	2,903.54	36.2942
				B	79,260.06	6,605.01	3,048.46	38.1058
				C	83,232.03	6,936.00	3,201.23	40.0154
				D	87,383.92	7,281.99	3,360.92	42.0115
				E	91,763.98	7,647.00	3,529.38	44.1173
				F	96,348.10	8,029.01	3,705.70	46.3212
				G	101,159.97	8,430.00	3,890.77	48.6346
				H	106,223.94	8,851.99	4,085.54	51.0692
				I	111,540.00	9,295.00	4,290.00	53.6250
210	PERMIT TECH	E	140	A	54,888.08	4,574.01	2,111.08	26.3885
				B	57,635.97	4,803.00	2,216.77	27.7096
				C	60,515.94	5,042.99	2,327.54	29.0942
				D	63,540.05	5,295.00	2,443.85	30.5481
				E	66,719.95	5,560.00	2,566.15	32.0769
				F	70,056.06	5,838.01	2,694.46	33.6808
				G	73,547.97	6,129.00	2,828.77	35.3596
				H	77,232.06	6,436.01	2,970.46	37.1308
				I	81,096.08	6,758.01	3,119.08	38.9885
127	PERSONNEL ANALYST	M	150	A	59,459.92	4,954.99	2,286.92	28.5865
				B	62,435.98	5,203.00	2,401.38	30.0173
				C	65,555.98	5,463.00	2,521.38	31.5173
				D	68,831.98	5,736.00	2,647.38	33.0923
				E	72,276.05	6,023.00	2,779.85	34.7481
				F	75,887.97	6,324.00	2,918.77	36.4846

				G	79,680.02	6,640.00	3,064.62	38.3077
				H	83,664.05	6,972.00	3,217.85	40.2231
				I	87,851.92	7,320.99	3,378.92	42.2365
201	PLAN CHECK ENGINEER	E	190	A	90,264.10	7,522.01	3,471.70	43.3962
				B	94,776.03	7,898.00	3,645.23	45.5654
				C	99,515.94	8,292.99	3,827.54	47.8442
				D	104,496.08	8,708.01	4,019.08	50.2385
				E	109,716.05	9,143.00	4,219.85	52.7481
				F	115,199.97	9,600.00	4,430.77	55.3846
				G	120,959.90	10,079.99	4,652.30	58.1538
				H	127,007.92	10,583.99	4,884.92	61.0615
				I	133,356.08	11,113.01	5,129.08	64.1135
267	PLANNER	E	174	A	76,992.03	6,416.00	2,961.23	37.0154
				B	80,843.98	6,737.00	3,109.38	38.8673
				C	84,887.92	7,073.99	3,264.92	40.8115
				D	89,124.05	7,427.00	3,427.85	42.8481
				E	93,587.94	7,798.99	3,599.54	44.9942
				F	98,256.08	8,188.01	3,779.08	47.2385
				G	103,175.90	8,597.99	3,968.30	49.6038
				H	108,335.97	9,028.00	4,166.77	52.0846
				I	113,747.92	9,478.99	4,374.92	54.6865
263	PLANNING SVCS MGR	M	215	A	113,508.10	9,459.01	4,365.70	54.5712
				B	119,184.00	9,932.00	4,584.00	57.3000
				C	125,147.98	10,429.00	4,813.38	60.1673
				D	131,400.05	10,950.00	5,053.85	63.1731
				E	137,975.97	11,498.00	5,306.77	66.3346
				F	144,864.10	12,072.01	5,571.70	69.6462
				G	152,112.06	12,676.01	5,850.46	73.1308
				H	159,720.08	13,310.01	6,143.08	76.7885
				I	167,700.00	13,975.00	6,450.00	80.6250
270	PLANS EXAMINER	E	160	A	66,972.05	5,581.00	2,575.85	32.1981
				B	70,320.02	5,860.00	2,704.62	33.8077
				C	73,836.05	6,153.00	2,839.85	35.4981
				D	77,519.94	6,459.99	2,981.54	37.2692
				E	81,396.02	6,783.00	3,130.62	39.1327
				F	85,464.08	7,122.01	3,287.08	41.0885
				G	89,735.98	7,478.00	3,451.38	43.1423
				H	94,224.00	7,852.00	3,624.00	45.3000
				I	98,952.05	8,246.00	3,805.85	47.5731
304	POLICE CAPTAIN	Q	232.1	A	146,172.00	12,181.00	5,622.00	70.2750
				B	153,480.08	12,790.01	5,903.08	73.7885
				C	161,148.00	13,429.00	6,198.00	77.4750

				D	169,200.10	14,100.01	6,507.70	81.3462
				E	177,660.08	14,805.01	6,833.08	85.4135
				F	186,552.08	15,546.01	7,175.08	89.6885
				G	195,876.10	16,323.01	7,533.70	94.1712
				H	205,667.90	17,138.99	7,910.30	98.8788
				I	213,899.92	17,824.99	8,226.92	102.8365
305	POLICE CHIEF	C	258	A	174,131.98	14,511.00	6,697.38	83.7173
				B	182,844.06	15,237.01	7,032.46	87.9058
				C	191,987.95	15,999.00	7,384.15	92.3019
				D	201,587.98	16,799.00	7,753.38	96.9173
				E	211,668.08	17,639.01	8,141.08	101.7635
				F	222,251.95	18,521.00	8,548.15	106.8519
				G	233,363.94	19,446.99	8,975.54	112.1942
				H	245,027.95	20,419.00	9,424.15	117.8019
				I	257,267.92	21,438.99	9,894.92	123.6865
076	POLICE COMM MGR	M	186	A	85,055.98	7,088.00	3,271.38	40.8923
				B	89,316.03	7,443.00	3,435.23	42.9404
				C	93,779.92	7,814.99	3,606.92	45.0865
				D	98,471.98	8,206.00	3,787.38	47.3423
				E	103,392.02	8,616.00	3,976.62	49.7077
				F	108,563.94	9,046.99	4,175.54	52.1942
				G	113,987.95	9,499.00	4,384.15	54.8019
				H	119,687.98	9,974.00	4,603.38	57.5423
				I	125,664.03	10,472.00	4,833.23	60.4154
303	POLICE LIEUTENANT	Q	220.1	A	127,188.05	10,599.00	4,891.85	61.1481
				B	133,548.06	11,129.01	5,136.46	64.2058
				C	140,220.08	11,685.01	5,393.08	67.4135
				D	147,240.08	12,270.01	5,663.08	70.7885
				E	154,596.00	12,883.00	5,946.00	74.3250
				F	162,324.03	13,527.00	6,243.23	78.0404
				G	170,448.10	14,204.01	6,555.70	81.9462
				H	178,967.98	14,914.00	6,883.38	86.0423
				I	186,120.06	15,510.01	7,158.46	89.4808
300	POLICE OFFCR	P	174	A	79,289.39	6,607.45	3,049.59	38.1199
					81,276.42	6,773.03	3,126.02	39.0752
					83,263.65	6,938.64	3,202.45	40.0306
					84,840.91	7,070.08	3,263.11	40.7889
					85,337.82	7,111.49	3,282.22	41.0278
					86,965.01	7,247.08	3,344.81	41.8101
					101,893.79	8,491.15	3,918.99	48.9874
				B	83,253.87	6,937.82	3,202.07	40.0259
					85,340.11	7,111.68	3,282.31	41.0289
					87,426.77	7,285.56	3,362.57	42.0321
					89,083.07	7,423.59	3,426.27	42.8284

	89,604.74	7,467.06	3,446.34	43.0792
	91,313.25	7,609.44	3,512.05	43.9006
	106,988.34	8,915.69	4,114.94	51.4367
C	87,416.58	7,284.71	3,362.18	42.0272
	89,607.23	7,467.27	3,446.43	43.0804
	91,798.10	7,649.84	3,530.70	44.1337
	93,537.18	7,794.77	3,597.58	44.9698
	94,085.06	7,840.42	3,618.66	45.2332
	95,878.85	7,989.90	3,687.65	46.0956
	112,337.89	9,361.49	4,320.69	54.0086
D	91,787.28	7,648.94	3,530.28	44.1285
	94,087.55	7,840.63	3,618.75	45.2344
	96,388.03	8,032.34	3,707.23	46.3404
	98,214.06	8,184.51	3,777.46	47.2183
	98,789.18	8,232.43	3,799.58	47.4948
	100,672.83	8,389.40	3,872.03	48.4004
	117,954.72	9,829.56	4,536.72	56.7090
E	96,376.59	8,031.38	3,706.79	46.3349
	98,791.89	8,232.66	3,799.69	47.4961
	101,207.39	8,433.95	3,892.59	48.6574
	103,124.74	8,593.73	3,966.34	49.5792
	103,728.77	8,644.06	3,989.57	49.8696
	105,706.43	8,808.87	4,065.63	50.8204
	123,852.56	10,321.05	4,763.56	59.5445
F	101,195.54	8,432.96	3,892.14	48.6517
	103,731.47	8,644.29	3,989.67	49.8709
	106,267.82	8,855.65	4,087.22	51.0903
	108,281.06	9,023.42	4,164.66	52.0582
	108,915.04	9,076.25	4,189.04	52.3630
	110,991.71	9,249.31	4,268.91	53.3614
	130,045.14	10,837.09	5,001.74	62.5217
G	106,255.34	8,854.61	4,086.74	51.0843
	108,918.16	9,076.51	4,189.16	52.3645
	111,581.18	9,298.43	4,291.58	53.6448
	113,695.09	9,474.59	4,372.89	54.6611
	114,360.90	9,530.07	4,398.50	54.9812
	116,541.36	9,711.78	4,482.36	56.0295
	136,547.42	11,378.95	5,251.82	65.6478
H	111,568.08	9,297.34	4,291.08	53.6385
	114,364.02	9,530.33	4,398.62	54.9827
	117,160.37	9,763.36	4,506.17	56.3271
	119,379.73	9,948.31	4,591.53	57.3941
	120,079.02	10,006.59	4,618.42	57.7303
	122,368.48	10,197.37	4,706.48	58.8310
	143,374.82	11,947.90	5,514.42	68.9302
I	116,030.72	9,669.23	4,462.72	55.7840
	118,938.56	9,911.55	4,574.56	57.1820
	121,846.61	10,153.88	4,686.41	58.5801
	124,154.99	10,346.25	4,775.19	59.6899
	124,882.16	10,406.85	4,803.16	60.0395
	127,263.14	10,605.26	4,894.74	61.1842
	149,109.79	12,425.82	5,734.99	71.6874

075	POLICE RECORDS MGR	M	186	A	85,055.98	7,088.00	3,271.38	40.8923
				B	89,316.03	7,443.00	3,435.23	42.9404
				C	93,779.92	7,814.99	3,606.92	45.0865
				D	98,471.98	8,206.00	3,787.38	47.3423
				E	103,392.02	8,616.00	3,976.62	49.7077
				F	108,563.94	9,046.99	4,175.54	52.1942
				G	113,987.95	9,499.00	4,384.15	54.8019
				H	119,687.98	9,974.00	4,603.38	57.5423
				I	125,664.03	10,472.00	4,833.23	60.4154
074	POLICE RECORDS SHIFT SUPV	E	140	A	54,888.08	4,574.01	2,111.08	26.3885
				B	57,635.97	4,803.00	2,216.77	27.7096
				C	60,515.94	5,042.99	2,327.54	29.0942
				D	63,540.05	5,295.00	2,443.85	30.5481
				E	66,719.95	5,560.00	2,566.15	32.0769
				F	70,056.06	5,838.01	2,694.46	33.6808
				G	73,547.97	6,129.00	2,828.77	35.3596
				H	77,232.06	6,436.01	2,970.46	37.1308
				I	81,096.08	6,758.01	3,119.08	38.9885
057	POLICE RECORDS SPEC	E	125	A	47,291.92	3,940.99	1,818.92	22.7365
				B	49,656.05	4,138.00	1,909.85	23.8731
				C	52,127.92	4,343.99	2,004.92	25.0615
				D	54,743.94	4,561.99	2,105.54	26.3192
				E	57,479.97	4,790.00	2,210.77	27.6346
				F	60,348.08	5,029.01	2,321.08	29.0135
				G	63,371.98	5,281.00	2,437.38	30.4673
				H	66,540.03	5,545.00	2,559.23	31.9904
				I	69,875.94	5,822.99	2,687.54	33.5942
056	POLICE SVCS SUPV	M	166	A	69,696.02	5,808.00	2,680.62	33.5077
				B	73,187.92	6,098.99	2,814.92	35.1865
				C	76,836.03	6,403.00	2,955.23	36.9404
				D	80,687.98	6,724.00	3,103.38	38.7923
				E	84,720.06	7,060.01	3,258.46	40.7308
				F	88,955.98	7,413.00	3,421.38	42.7673
				G	93,395.95	7,783.00	3,592.15	44.9019
				H	98,064.10	8,172.01	3,771.70	47.1462
				I	102,972.06	8,581.01	3,960.46	49.5058
052	PRIN ACCOUNT SPEC	E	132	A	50,700.00	4,225.00	1,950.00	24.3750
				B	53,231.98	4,436.00	2,047.38	25.5923
				C	55,883.98	4,657.00	2,149.38	26.8673
				D	58,679.92	4,889.99	2,256.92	28.2115
				E	61,620.00	5,135.00	2,370.00	29.6250
				F	64,704.02	5,392.00	2,488.62	31.1077

				G	67,931.97	5,661.00	2,612.77	32.6596
				H	71,327.98	5,944.00	2,743.38	34.2923
				I	74,903.92	6,241.99	2,880.92	36.0115
059	PRIN ACCOUNTANT	M	186	A	85,055.98	7,088.00	3,271.38	40.8923
				B	89,316.03	7,443.00	3,435.23	42.9404
				C	93,779.92	7,814.99	3,606.92	45.0865
				D	98,471.98	8,206.00	3,787.38	47.3423
				E	103,392.02	8,616.00	3,976.62	49.7077
				F	108,563.94	9,046.99	4,175.54	52.1942
				G	113,987.95	9,499.00	4,384.15	54.8019
				H	119,687.98	9,974.00	4,603.38	57.5423
				I	125,664.03	10,472.00	4,833.23	60.4154
036	PRIN ADMIN ANALYST	M	186	A	85,055.98	7,088.00	3,271.38	40.8923
				B	89,316.03	7,443.00	3,435.23	42.9404
				C	93,779.92	7,814.99	3,606.92	45.0865
				D	98,471.98	8,206.00	3,787.38	47.3423
				E	103,392.02	8,616.00	3,976.62	49.7077
				F	108,563.94	9,046.99	4,175.54	52.1942
				G	113,987.95	9,499.00	4,384.15	54.8019
				H	119,687.98	9,974.00	4,603.38	57.5423
				I	125,664.03	10,472.00	4,833.23	60.4154
208	PRIN ENGINEERING TECH	E	169	A	73,235.97	6,103.00	2,816.77	35.2096
				B	76,895.94	6,407.99	2,957.54	36.9692
				C	80,748.10	6,729.01	3,105.70	38.8212
				D	84,779.97	7,065.00	3,260.77	40.7596
				E	89,027.95	7,419.00	3,424.15	42.8019
				F	93,467.92	7,788.99	3,594.92	44.9365
				G	98,147.92	8,178.99	3,774.92	47.1865
				H	103,056.10	8,588.01	3,963.70	49.5462
				I	108,204.10	9,017.01	4,161.70	52.0212
064	PRIN OFFICE ASSIST	E	133	A	51,227.90	4,268.99	1,970.30	24.6288
				B	53,784.02	4,482.00	2,068.62	25.8577
				C	56,472.00	4,706.00	2,172.00	27.1500
				D	59,292.06	4,941.01	2,280.46	28.5058
				E	62,256.06	5,188.01	2,394.46	29.9308
				F	65,376.06	5,448.01	2,514.46	31.4308
				G	68,640.00	5,720.00	2,640.00	33.0000
				H	72,072.00	6,006.00	2,772.00	34.6500
				I	75,683.92	6,306.99	2,910.92	36.3865
129	PRIN PERSONNEL ANALYST	M	186	A	85,055.98	7,088.00	3,271.38	40.8923
				B	89,316.03	7,443.00	3,435.23	42.9404
				C	93,779.92	7,814.99	3,606.92	45.0865

				D	98,471.98	8,206.00	3,787.38	47.3423
				E	103,392.02	8,616.00	3,976.62	49.7077
				F	108,563.94	9,046.99	4,175.54	52.1942
				G	113,987.95	9,499.00	4,384.15	54.8019
				H	119,687.98	9,974.00	4,603.38	57.5423
				I	125,664.03	10,472.00	4,833.23	60.4154
023	PROG SPEC	E	150	A	60,624.10	5,052.01	2,331.70	29.1462
				B	63,648.00	5,304.00	2,448.00	30.6000
				C	66,827.90	5,568.99	2,570.30	32.1288
				D	70,176.08	5,848.01	2,699.08	33.7385
				E	73,680.05	6,140.00	2,833.85	35.4231
				F	77,363.94	6,446.99	2,975.54	37.1942
				G	81,240.02	6,770.00	3,124.62	39.0577
				H	85,296.02	7,108.00	3,280.62	41.0077
				I	89,567.92	7,463.99	3,444.92	43.0615
209	PROJECT ENGINEER	M	204	A	101,735.92	8,477.99	3,912.92	48.9115
				B	106,824.02	8,902.00	4,108.62	51.3577
				C	112,164.00	9,347.00	4,314.00	53.9250
				D	117,780.00	9,815.00	4,530.00	56.6250
				E	123,659.95	10,305.00	4,756.15	59.4519
				F	129,851.90	10,820.99	4,994.30	62.4288
				G	136,344.00	11,362.00	5,244.00	65.5500
				H	143,159.95	11,930.00	5,506.15	68.8269
				I	150,312.03	12,526.00	5,781.23	72.2654
265	PROJECT PLANNER	M	186	A	85,055.98	7,088.00	3,271.38	40.8923
				B	89,316.03	7,443.00	3,435.23	42.9404
				C	93,779.92	7,814.99	3,606.92	45.0865
				D	98,471.98	8,206.00	3,787.38	47.3423
				E	103,392.02	8,616.00	3,976.62	49.7077
				F	108,563.94	9,046.99	4,175.54	52.1942
				G	113,987.95	9,499.00	4,384.15	54.8019
				H	119,687.98	9,974.00	4,603.38	57.5423
				I	125,664.03	10,472.00	4,833.23	60.4154
083	PUBLIC SAFETY DISPATCHR	E	150	A	60,624.10	5,052.01	2,331.70	29.1462
				B	63,648.00	5,304.00	2,448.00	30.6000
				C	66,827.90	5,568.99	2,570.30	32.1288
				D	70,176.08	5,848.01	2,699.08	33.7385
				E	73,680.05	6,140.00	2,833.85	35.4231
				F	77,363.94	6,446.99	2,975.54	37.1942
				G	81,240.02	6,770.00	3,124.62	39.0577
				H	85,296.02	7,108.00	3,280.62	41.0077
				I	89,567.92	7,463.99	3,444.92	43.0615

126	PUBLIC SAFETY FISCAL ANAL`	M	171	A	73,260.10	6,105.01	2,817.70	35.2212
				B	76,931.92	6,410.99	2,958.92	36.9865
				C	80,772.02	6,731.00	3,106.62	38.8327
				D	84,815.95	7,068.00	3,262.15	40.7769
				E	89,052.08	7,421.01	3,425.08	42.8135
				F	93,503.90	7,791.99	3,596.30	44.9538
				G	98,183.90	8,181.99	3,776.30	47.2038
				H	103,092.08	8,591.01	3,965.08	49.5635
				I	108,240.08	9,020.01	4,163.08	52.0385
033	PUBLIC WORKS DIR	C	245	A	153,000.02	12,750.00	5,884.62	73.5577
				B	160,656.08	13,388.01	6,179.08	77.2385
				C	168,684.05	14,057.00	6,487.85	81.0981
				D	177,119.90	14,759.99	6,812.30	85.1538
				E	185,975.92	15,497.99	7,152.92	89.4115
				F	195,276.02	16,273.00	7,510.62	93.8827
				G	205,043.90	17,086.99	7,886.30	98.5788
				H	215,292.06	17,941.01	8,280.46	103.5058
				I	226,056.06	18,838.01	8,694.46	108.6808
420	PUBLIC WORKS FOREMAN	M	155	A	62,471.97	5,206.00	2,402.77	30.0346
				B	65,604.03	5,467.00	2,523.23	31.5404
				C	68,880.03	5,740.00	2,649.23	33.1154
				D	72,324.10	6,027.01	2,781.70	34.7712
				E	75,936.02	6,328.00	2,920.62	36.5077
				F	79,739.92	6,644.99	3,066.92	38.3365
				G	83,723.95	6,977.00	3,220.15	40.2519
				H	87,912.03	7,326.00	3,381.23	42.2654
				I	92,303.95	7,692.00	3,550.15	44.3769
204	PUBLIC WORKS SUPV	M	176	A	77,004.10	6,417.01	2,961.70	37.0212
				B	80,856.05	6,738.00	3,109.85	38.8731
				C	84,899.98	7,075.00	3,265.38	40.8173
				D	89,135.90	7,427.99	3,428.30	42.8538
				E	93,600.00	7,800.00	3,600.00	45.0000
				F	98,280.00	8,190.00	3,780.00	47.2500
				G	103,187.97	8,599.00	3,968.77	49.6096
				H	108,348.03	9,029.00	4,167.23	52.0904
				I	113,772.05	9,481.00	4,375.85	54.6981
402	PUBLIC WORKS TRAINEE	U	089	A	31,463.95	2,622.00	1,210.15	15.1269
				B	32,171.98	2,681.00	1,237.38	15.4673
				C	31,463.97	2,622.00	1,210.15	15.1269
				D	33,864.06	2,822.01	1,302.46	16.2808
				E	35,483.97	2,957.00	1,364.77	17.0596
				F	37,260.08	3,105.01	1,433.08	17.9135
				G	39,122.93	3,260.24	1,504.73	18.8091
				H	41,060.45	3,421.70	1,579.25	19.7406

				I	43,132.75	3,594.40	1,658.95	20.7369
222	REAL PROPERTY AGENT	E	162	A	68,304.08	5,692.01	2,627.08	32.8385
				B	71,724.02	5,977.00	2,758.62	34.4827
				C	75,312.02	6,276.00	2,896.62	36.2077
				D	79,068.08	6,589.01	3,041.08	38.0135
				E	83,027.98	6,919.00	3,193.38	39.9173
				F	87,180.08	7,265.01	3,353.08	41.9135
				G	91,536.02	7,628.00	3,520.62	44.0077
				H	96,108.06	8,009.01	3,696.46	46.2058
				I	100,919.94	8,409.99	3,881.54	48.5192
221	REAL PROPERTY MGR	M	199	A	96,816.10	8,068.01	3,723.70	46.5462
				B	101,663.95	8,472.00	3,910.15	48.8769
				C	106,739.98	8,895.00	4,105.38	51.3173
				D	112,079.97	9,340.00	4,310.77	53.8846
				E	117,683.90	9,806.99	4,526.30	56.5788
				F	123,564.06	10,297.01	4,752.46	59.4058
				G	129,743.95	10,812.00	4,990.15	62.3769
				H	136,236.05	11,353.00	5,239.85	65.4981
				I	143,039.94	11,919.99	5,501.54	68.7692
092	REPRO EQUIP OPERATOR	E	109	A	40,307.90	3,358.99	1,550.30	19.3788
				B	42,324.05	3,527.00	1,627.85	20.3481
				C	44,447.94	3,703.99	1,709.54	21.3692
				D	46,667.92	3,888.99	1,794.92	22.4365
				E	48,996.06	4,083.01	1,884.46	23.5558
				F	51,444.02	4,287.00	1,978.62	24.7327
				G	54,024.05	4,502.00	2,077.85	25.9731
				H	56,724.10	4,727.01	2,181.70	27.2712
				I	59,556.02	4,963.00	2,290.62	28.6327
032	REVENUE MGR	M	194	A	92,124.03	7,677.00	3,543.23	44.2904
				B	96,732.06	8,061.01	3,720.46	46.5058
				C	101,568.06	8,464.01	3,906.46	48.8308
				D	106,644.10	8,887.01	4,101.70	51.2712
				E	111,972.02	9,331.00	4,306.62	53.8327
				F	117,575.95	9,798.00	4,522.15	56.5269
				G	123,444.05	10,287.00	4,747.85	59.3481
				H	129,623.94	10,801.99	4,985.54	62.3192
				I	136,103.97	11,342.00	5,234.77	65.4346
132	RISK MGMT SUPV	M	171	A	73,260.10	6,105.01	2,817.70	35.2212
				B	76,931.92	6,410.99	2,958.92	36.9865
				C	80,772.02	6,731.00	3,106.62	38.8327
				D	84,815.95	7,068.00	3,262.15	40.7769
				E	89,052.08	7,421.01	3,425.08	42.8135

				F	93,503.90	7,791.99	3,596.30	44.9538
				G	98,183.90	8,181.99	3,776.30	47.2038
				H	103,092.08	8,591.01	3,965.08	49.5635
				I	108,240.08	9,020.01	4,163.08	52.0385
460	SEWER MAINT WRKR	U	132	A	50,723.92	4,226.99	1,950.92	24.3865
				B	53,255.90	4,437.99	2,048.30	25.6038
				C	55,919.97	4,660.00	2,150.77	26.8846
				D	58,715.90	4,892.99	2,258.30	28.2288
				E	61,643.92	5,136.99	2,370.92	29.6365
				F	64,727.94	5,393.99	2,489.54	31.1192
				G	67,967.95	5,664.00	2,614.15	32.6769
				H	71,363.97	5,947.00	2,744.77	34.3096
				I	74,939.90	6,244.99	2,882.30	36.0288
463	SEWER PUMP STATION ELEC	U	146	A	58,295.95	4,858.00	2,242.15	28.0269
				B	61,211.90	5,100.99	2,354.30	29.4288
				C	64,272.00	5,356.00	2,472.00	30.9000
				D	67,488.10	5,624.01	2,595.70	32.4462
				E	70,859.98	5,905.00	2,725.38	34.0673
				F	74,399.94	6,199.99	2,861.54	35.7692
				G	78,120.02	6,510.00	3,004.62	37.5577
				H	82,020.02	6,835.00	3,154.62	39.4327
				I	86,124.06	7,177.01	3,312.46	41.4058
424	SMALL ENGINES MECH	U	127	A	48,263.90	4,021.99	1,856.30	23.2038
				B	50,676.08	4,223.01	1,949.08	24.3635
				C	53,208.06	4,434.01	2,046.46	25.5808
				D	55,860.06	4,655.01	2,148.46	26.8558
				E	58,656.00	4,888.00	2,256.00	28.2000
				F	61,596.08	5,133.01	2,369.08	29.6135
				G	64,668.03	5,389.00	2,487.23	31.0904
				H	67,908.05	5,659.00	2,611.85	32.6481
				I	71,304.06	5,942.01	2,742.46	34.2808
312	SPECIAL OFFCR	E	157	A	66,959.98	5,580.00	2,575.38	32.1923
				B	70,307.95	5,859.00	2,704.15	33.8019
				C	73,811.92	6,150.99	2,838.92	35.4865
				D	77,508.08	6,459.01	2,981.08	37.2635
				E	81,383.95	6,782.00	3,130.15	39.1269
				F	85,452.02	7,121.00	3,286.62	41.0827
				G	89,723.92	7,476.99	3,450.92	43.1365
				H	94,211.94	7,850.99	3,623.54	45.2942
				I	98,927.92	8,243.99	3,804.92	47.5615
051	SR ACCOUNT SPEC	E	122	A	45,887.92	3,823.99	1,764.92	22.0615
				B	48,180.08	4,015.01	1,853.08	23.1635

				C	50,592.05	4,216.00	1,945.85	24.3231
				D	53,111.97	4,426.00	2,042.77	25.5346
				E	55,776.03	4,648.00	2,145.23	26.8154
				F	58,559.90	4,879.99	2,252.30	28.1538
				G	61,487.92	5,123.99	2,364.92	29.5615
				H	64,560.08	5,380.01	2,483.08	31.0385
				I	67,800.10	5,650.01	2,607.70	32.5962
055	SR ACCOUNTANT	E	171	A	74,724.00	6,227.00	2,874.00	35.9250
				B	78,468.00	6,539.00	3,018.00	37.7250
				C	82,391.92	6,865.99	3,168.92	39.6115
				D	86,508.03	7,209.00	3,327.23	41.5904
				E	90,827.98	7,569.00	3,493.38	43.6673
				F	95,375.90	7,947.99	3,668.30	45.8538
				G	100,139.94	8,344.99	3,851.54	48.1442
				H	105,144.00	8,762.00	4,044.00	50.5500
				I	110,399.95	9,200.00	4,246.15	53.0769
014	SR ADMIN AIDE	E	150	A	60,624.10	5,052.01	2,331.70	29.1462
				B	63,648.00	5,304.00	2,448.00	30.6000
				C	66,827.90	5,568.99	2,570.30	32.1288
				D	70,176.08	5,848.01	2,699.08	33.7385
				E	73,680.05	6,140.00	2,833.85	35.4231
				F	77,363.94	6,446.99	2,975.54	37.1942
				G	81,240.02	6,770.00	3,124.62	39.0577
				H	85,296.02	7,108.00	3,280.62	41.0077
				I	89,567.92	7,463.99	3,444.92	43.0615
017	SR ADMIN ANALYST	M	166	A	69,696.02	5,808.00	2,680.62	33.5077
				B	73,187.92	6,098.99	2,814.92	35.1865
				C	76,836.03	6,403.00	2,955.23	36.9404
				D	80,687.98	6,724.00	3,103.38	38.7923
				E	84,720.06	7,060.01	3,258.46	40.7308
				F	88,955.98	7,413.00	3,421.38	42.7673
				G	93,395.95	7,783.00	3,592.15	44.9019
				H	98,064.10	8,172.01	3,771.70	47.1462
				I	102,972.06	8,581.01	3,960.46	49.5058
203	SR ANIMAL CONTROL OFFCR	E	164	A	69,683.95	5,807.00	2,680.15	33.5019
				B	73,164.00	6,097.00	2,814.00	35.1750
				C	76,823.97	6,402.00	2,954.77	36.9346
				D	80,664.06	6,722.01	3,102.46	38.7808
				E	84,695.94	7,057.99	3,257.54	40.7192
				F	88,932.06	7,411.01	3,420.46	42.7558
				G	93,384.10	7,782.01	3,591.70	44.8962
				H	98,052.03	8,171.00	3,771.23	47.1404
				I	102,960.00	8,580.00	3,960.00	49.5000

231	SR BLDG INSPCTR	E	170	A	73,979.98	6,165.00	2,845.38	35.5673
				B	77,675.94	6,472.99	2,987.54	37.3442
				C	81,564.08	6,797.01	3,137.08	39.2135
				D	85,644.00	7,137.00	3,294.00	41.1750
				E	89,915.90	7,492.99	3,458.30	43.2288
				F	94,415.98	7,868.00	3,631.38	45.3923
				G	99,131.97	8,261.00	3,812.77	47.6596
				H	104,087.98	8,674.00	4,003.38	50.0423
				I	109,307.95	9,109.00	4,204.15	52.5519
216	SR CIVIL ENGINEER	M	211	A	109,079.98	9,090.00	4,195.38	52.4423
				B	114,539.98	9,545.00	4,405.38	55.0673
				C	120,263.94	10,021.99	4,625.54	57.8192
				D	126,275.97	10,523.00	4,856.77	60.7096
				E	132,587.94	11,048.99	5,099.54	63.7442
				F	139,223.97	11,602.00	5,354.77	66.9346
				G	146,184.06	12,182.01	5,622.46	70.2808
				H	153,491.94	12,790.99	5,903.54	73.7942
				I	161,160.06	13,430.01	6,198.46	77.4808
242	SR CODE ENFORCE OFFCR	E	160	A	66,972.05	5,581.00	2,575.85	32.1981
				B	70,320.02	5,860.00	2,704.62	33.8077
				C	73,836.05	6,153.00	2,839.85	35.4981
				D	77,519.94	6,459.99	2,981.54	37.2692
				E	81,396.02	6,783.00	3,130.62	39.1327
				F	85,464.08	7,122.01	3,287.08	41.0885
				G	89,735.98	7,478.00	3,451.38	43.1423
				H	94,224.00	7,852.00	3,624.00	45.3000
				I	98,952.05	8,246.00	3,805.85	47.5731
098	SR COMM SVC OFFCR	E	136	A	52,740.06	4,395.01	2,028.46	25.3558
				B	55,367.94	4,613.99	2,129.54	26.6192
				C	58,139.95	4,845.00	2,236.15	27.9519
				D	61,044.05	5,087.00	2,347.85	29.3481
				E	64,103.94	5,341.99	2,465.54	30.8192
				F	67,307.97	5,609.00	2,588.77	32.3596
				G	70,668.00	5,889.00	2,718.00	33.9750
				H	74,207.95	6,184.00	2,854.15	35.6769
				I	77,915.97	6,493.00	2,996.77	37.4596
091	SR ECON DEV SPEC	E	162	A	68,304.08	5,692.01	2,627.08	32.8385
				B	71,724.02	5,977.00	2,758.62	34.4827
				C	75,312.02	6,276.00	2,896.62	36.2077
				D	79,068.08	6,589.01	3,041.08	38.0135
				E	83,027.98	6,919.00	3,193.38	39.9173
				F	87,180.08	7,265.01	3,353.08	41.9135
				G	91,536.02	7,628.00	3,520.62	44.0077

				H	96,108.06	8,009.01	3,696.46	46.2058
				I	100,919.94	8,409.99	3,881.54	48.5192
226	SR EMPLOYMENT SPEC	E	135	A	52,247.94	4,353.99	2,009.54	25.1192
				B	54,852.10	4,571.01	2,109.70	26.3712
				C	57,599.98	4,800.00	2,215.38	27.6923
				D	60,479.95	5,040.00	2,326.15	29.0769
				E	63,504.06	5,292.01	2,442.46	30.5308
				F	66,671.90	5,555.99	2,564.30	32.0538
				G	70,008.02	5,834.00	2,692.62	33.6577
				H	73,511.98	6,126.00	2,827.38	35.3423
				I	77,196.08	6,433.01	2,969.08	37.1135
212	SR ENGINEERING TECH	E	159	A	66,287.94	5,523.99	2,549.54	31.8692
				B	69,599.92	5,799.99	2,676.92	33.4615
				C	73,079.97	6,090.00	2,810.77	35.1346
				D	76,739.94	6,394.99	2,951.54	36.8942
				E	80,580.03	6,715.00	3,099.23	38.7404
				F	84,600.05	7,050.00	3,253.85	40.6731
				G	88,835.97	7,403.00	3,416.77	42.7096
				H	93,275.94	7,772.99	3,587.54	44.8442
				I	97,932.02	8,161.00	3,766.62	47.0827
246	SR ENVIRO SVCS SPEC	E	153	A	62,459.90	5,204.99	2,402.30	30.0288
				B	65,591.97	5,466.00	2,522.77	31.5346
				C	68,867.97	5,739.00	2,648.77	33.1096
				D	72,312.03	6,026.00	2,781.23	34.7654
				E	75,923.95	6,327.00	2,920.15	36.5019
				F	79,716.00	6,643.00	3,066.00	38.3250
				G	83,712.10	6,976.01	3,219.70	40.2462
				H	87,887.90	7,323.99	3,380.30	42.2538
				I	92,280.03	7,690.00	3,549.23	44.3654
294	SR HOUSING SPEC	E	150	A	60,624.10	5,052.01	2,331.70	29.1462
				B	63,648.00	5,304.00	2,448.00	30.6000
				C	66,827.90	5,568.99	2,570.30	32.1288
				D	70,176.08	5,848.01	2,699.08	33.7385
				E	73,680.05	6,140.00	2,833.85	35.4231
				F	77,363.94	6,446.99	2,975.54	37.1942
				G	81,240.02	6,770.00	3,124.62	39.0577
				H	85,296.02	7,108.00	3,280.62	41.0077
				I	89,567.92	7,463.99	3,444.92	43.0615
104	SR INFO TCHNLGY ANALYST	M	194	A	92,124.03	7,677.00	3,543.23	44.2904
				B	96,732.06	8,061.01	3,720.46	46.5058
				C	101,568.06	8,464.01	3,906.46	48.8308
				D	106,644.10	8,887.01	4,101.70	51.2712

				E	111,972.02	9,331.00	4,306.62	53.8327
				F	117,575.95	9,798.00	4,522.15	56.5269
				G	123,444.05	10,287.00	4,747.85	59.3481
				H	129,623.94	10,801.99	4,985.54	62.3192
				I	136,103.97	11,342.00	5,234.77	65.4346
106	SR INFO TCHNLGY TECH	E	159	A	66,287.94	5,523.99	2,549.54	31.8692
				B	69,599.92	5,799.99	2,676.92	33.4615
				C	73,079.97	6,090.00	2,810.77	35.1346
				D	76,739.94	6,394.99	2,951.54	36.8942
				E	80,580.03	6,715.00	3,099.23	38.7404
				F	84,600.05	7,050.00	3,253.85	40.6731
				G	88,835.97	7,403.00	3,416.77	42.7096
				H	93,275.94	7,772.99	3,587.54	44.8442
				I	97,932.02	8,161.00	3,766.62	47.0827
067	SR OFFICE ASSIST	E	123	A	46,355.92	3,862.99	1,782.92	22.2865
				B	48,672.00	4,056.00	1,872.00	23.4000
				C	51,108.10	4,259.01	1,965.70	24.5712
				D	53,651.94	4,470.99	2,063.54	25.7942
				E	56,339.92	4,694.99	2,166.92	27.0865
				F	59,159.98	4,930.00	2,275.38	28.4423
				G	62,111.92	5,175.99	2,388.92	29.8615
				H	65,220.06	5,435.01	2,508.46	31.3558
				I	68,484.00	5,707.00	2,634.00	32.9250
407	SR PARK MAINT WRKR	U	137	A	53,303.95	4,442.00	2,050.15	25.6269
				B	55,968.02	4,664.00	2,152.62	26.9077
				C	58,763.95	4,897.00	2,260.15	28.2519
				D	61,704.03	5,142.00	2,373.23	29.6654
				E	64,788.05	5,399.00	2,491.85	31.1481
				F	68,028.06	5,669.01	2,616.46	32.7058
				G	71,424.08	5,952.01	2,747.08	34.3385
				H	75,000.02	6,250.00	2,884.62	36.0577
				I	78,756.08	6,563.01	3,029.08	37.8635
128	SR PERSONNEL ANALYST	M	166	A	69,696.02	5,808.00	2,680.62	33.5077
				B	73,187.92	6,098.99	2,814.92	35.1865
				C	76,836.03	6,403.00	2,955.23	36.9404
				D	80,687.98	6,724.00	3,103.38	38.7923
				E	84,720.06	7,060.01	3,258.46	40.7308
				F	88,955.98	7,413.00	3,421.38	42.7673
				G	93,395.95	7,783.00	3,592.15	44.9019
				H	98,064.10	8,172.01	3,771.70	47.1462
				I	102,972.06	8,581.01	3,960.46	49.5058
266	SR PLANNER	M	194	A	92,124.03	7,677.00	3,543.23	44.2904

				B	96,732.06	8,061.01	3,720.46	46.5058
				C	101,568.06	8,464.01	3,906.46	48.8308
				D	106,644.10	8,887.01	4,101.70	51.2712
				E	111,972.02	9,331.00	4,306.62	53.8327
				F	117,575.95	9,798.00	4,522.15	56.5269
				G	123,444.05	10,287.00	4,747.85	59.3481
				H	129,623.94	10,801.99	4,985.54	62.3192
				I	136,103.97	11,342.00	5,234.77	65.4346
025	SR PROG SPEC	M	166	A	69,696.02	5,808.00	2,680.62	33.5077
				B	73,187.92	6,098.99	2,814.92	35.1865
				C	76,836.03	6,403.00	2,955.23	36.9404
				D	80,687.98	6,724.00	3,103.38	38.7923
				E	84,720.06	7,060.01	3,258.46	40.7308
				F	88,955.98	7,413.00	3,421.38	42.7673
				G	93,395.95	7,783.00	3,592.15	44.9019
				H	98,064.10	8,172.01	3,771.70	47.1462
				I	102,972.06	8,581.01	3,960.46	49.5058
264	SR PROJECT PLANNER	M	194	A	92,124.03	7,677.00	3,543.23	44.2904
				B	96,732.06	8,061.01	3,720.46	46.5058
				C	101,568.06	8,464.01	3,906.46	48.8308
				D	106,644.10	8,887.01	4,101.70	51.2712
				E	111,972.02	9,331.00	4,306.62	53.8327
				F	117,575.95	9,798.00	4,522.15	56.5269
				G	123,444.05	10,287.00	4,747.85	59.3481
				H	129,623.94	10,801.99	4,985.54	62.3192
				I	136,103.97	11,342.00	5,234.77	65.4346
223	SR REAL PROPERTY AGENT	M	173	A	74,747.92	6,228.99	2,874.92	35.9365
				B	78,491.92	6,540.99	3,018.92	37.7365
				C	82,416.05	6,868.00	3,169.85	39.6231
				D	86,531.95	7,211.00	3,328.15	41.6019
				E	90,863.97	7,572.00	3,494.77	43.6846
				F	95,400.03	7,950.00	3,669.23	45.8654
				G	100,175.92	8,347.99	3,852.92	48.1615
				H	105,179.98	8,765.00	4,045.38	50.5673
				I	110,435.94	9,202.99	4,247.54	53.0942
253	SR RECREATION SPEC	E	101	A	37,248.02	3,104.00	1,432.62	17.9077
				B	39,107.95	3,259.00	1,504.15	18.8019
				C	41,063.98	3,422.00	1,579.38	19.7423
				D	43,115.90	3,592.99	1,658.30	20.7288
				E	45,275.98	3,773.00	1,741.38	21.7673
				F	47,544.02	3,962.00	1,828.62	22.8577
				G	49,920.00	4,160.00	1,920.00	24.0000
				H	52,416.00	4,368.00	2,016.00	25.2000
				I	55,032.02	4,586.00	2,116.62	26.4577

090	SR REPRO EQUIP OPERATOR	E	135	A	52,247.94	4,353.99	2,009.54	25.1192
				B	54,852.10	4,571.01	2,109.70	26.3712
				C	57,599.98	4,800.00	2,215.38	27.6923
				D	60,479.95	5,040.00	2,326.15	29.0769
				E	63,504.06	5,292.01	2,442.46	30.5308
				F	66,671.90	5,555.99	2,564.30	32.0538
				G	70,008.02	5,834.00	2,692.62	33.6577
				H	73,511.98	6,126.00	2,827.38	35.3423
				I	77,196.08	6,433.01	2,969.08	37.1135
462	SR SEWER MAINT WRKR	U	137	A	53,303.95	4,442.00	2,050.15	25.6269
				B	55,968.02	4,664.00	2,152.62	26.9077
				C	58,763.95	4,897.00	2,260.15	28.2519
				D	61,704.03	5,142.00	2,373.23	29.6654
				E	64,788.05	5,399.00	2,491.85	31.1481
				F	68,028.06	5,669.01	2,616.46	32.7058
				G	71,424.08	5,952.01	2,747.08	34.3385
				H	75,000.02	6,250.00	2,884.62	36.0577
				I	78,756.08	6,563.01	3,029.08	37.8635
419	SR STREET MAINT WRKR	U	137	A	53,303.95	4,442.00	2,050.15	25.6269
				B	55,968.02	4,664.00	2,152.62	26.9077
				C	58,763.95	4,897.00	2,260.15	28.2519
				D	61,704.03	5,142.00	2,373.23	29.6654
				E	64,788.05	5,399.00	2,491.85	31.1481
				F	68,028.06	5,669.01	2,616.46	32.7058
				G	71,424.08	5,952.01	2,747.08	34.3385
				H	75,000.02	6,250.00	2,884.62	36.0577
				I	78,756.08	6,563.01	3,029.08	37.8635
412	SR TRAFFIC SIGNAL ELEC	U	163	A	69,023.97	5,752.00	2,654.77	33.1846
				B	72,468.03	6,039.00	2,787.23	34.8404
				C	76,092.02	6,341.00	2,926.62	36.5827
				D	79,895.92	6,657.99	3,072.92	38.4115
				E	83,892.02	6,991.00	3,226.62	40.3327
				F	88,091.95	7,341.00	3,388.15	42.3519
				G	92,495.94	7,707.99	3,557.54	44.4692
				H	97,116.03	8,093.00	3,735.23	46.6904
				I	101,975.95	8,498.00	3,922.15	49.0269
437	SR WATER PROD OPTR	U	157	A	65,028.08	5,419.01	2,501.08	31.2635
				B	68,279.95	5,690.00	2,626.15	32.8269
				C	71,688.03	5,974.00	2,757.23	34.4654
				D	75,276.03	6,273.00	2,895.23	36.1904
				E	79,032.10	6,586.01	3,039.70	37.9962
				F	82,992.00	6,916.00	3,192.00	39.9000

				G	87,132.03	7,261.00	3,351.23	41.8904
				H	91,487.97	7,624.00	3,518.77	43.9846
				I	96,072.00	8,006.00	3,695.08	46.1885
255	SR WATER QUALITY TECH	E	165	A	70,379.92	5,864.99	2,706.92	33.8365
				B	73,895.95	6,158.00	2,842.15	35.5269
				C	77,591.90	6,465.99	2,984.30	37.3038
				D	81,467.98	6,789.00	3,133.38	39.1673
				E	85,536.05	7,128.00	3,289.85	41.1231
				F	89,820.02	7,485.00	3,454.62	43.1827
				G	94,308.03	7,859.00	3,627.23	45.3404
				H	99,024.02	8,252.00	3,808.62	47.6077
				I	103,980.03	8,665.00	3,999.23	49.9904
431	SR WATER SVC WRKR	U	146	A	58,295.95	4,858.00	2,242.15	28.0269
				B	61,211.90	5,100.99	2,354.30	29.4288
				C	64,272.00	5,356.00	2,472.00	30.9000
				D	67,488.10	5,624.01	2,595.70	32.4462
				E	70,859.98	5,905.00	2,725.38	34.0673
				F	74,399.94	6,199.99	2,861.54	35.7692
				G	78,120.02	6,510.00	3,004.62	37.5577
				H	82,020.02	6,835.00	3,154.62	39.4327
				I	86,124.06	7,177.01	3,312.46	41.4058
078	SR WORD PROC OPERATOR	E	123	A	46,355.92	3,862.99	1,782.92	22.2865
				B	48,672.00	4,056.00	1,872.00	23.4000
				C	51,108.10	4,259.01	1,965.70	24.5712
				D	53,651.94	4,470.99	2,063.54	25.7942
				E	56,339.92	4,694.99	2,166.92	27.0865
				F	59,159.98	4,930.00	2,275.38	28.4423
				G	62,111.92	5,175.99	2,388.92	29.8615
				H	65,220.06	5,435.01	2,508.46	31.3558
				I	68,484.00	5,707.00	2,634.00	32.9250
451	STOCK CLERK	E	112	A	41,544.05	3,462.00	1,597.85	19.9731
				B	43,620.10	3,635.01	1,677.70	20.9712
				C	45,804.10	3,817.01	1,761.70	22.0212
				D	48,096.05	4,008.00	1,849.85	23.1231
				E	50,495.95	4,208.00	1,942.15	24.2769
				F	53,016.08	4,418.01	2,039.08	25.4885
				G	55,668.08	4,639.01	2,141.08	26.7635
				H	58,451.95	4,871.00	2,248.15	28.1019
				I	61,379.97	5,115.00	2,360.77	29.5096
450	STOREKEEPER	E	135	A	52,247.94	4,353.99	2,009.54	25.1192
				B	54,852.10	4,571.01	2,109.70	26.3712
				C	57,599.98	4,800.00	2,215.38	27.6923

				D	60,479.95	5,040.00	2,326.15	29.0769
				E	63,504.06	5,292.01	2,442.46	30.5308
				F	66,671.90	5,555.99	2,564.30	32.0538
				G	70,008.02	5,834.00	2,692.62	33.6577
				H	73,511.98	6,126.00	2,827.38	35.3423
				I	77,196.08	6,433.01	2,969.08	37.1135
411	STREET MAINT WRKR	U	132	A	50,723.92	4,226.99	1,950.92	24.3865
				B	53,255.90	4,437.99	2,048.30	25.6038
				C	55,919.97	4,660.00	2,150.77	26.8846
				D	58,715.90	4,892.99	2,258.30	28.2288
				E	61,643.92	5,136.99	2,370.92	29.6365
				F	64,727.94	5,393.99	2,489.54	31.1192
				G	67,967.95	5,664.00	2,614.15	32.6769
				H	71,363.97	5,947.00	2,744.77	34.3096
				I	74,939.90	6,244.99	2,882.30	36.0288
233	SUPERVISING BLDG INSPCTR	M	179	A	79,332.03	6,611.00	3,051.23	38.1404
				B	83,291.94	6,940.99	3,203.54	40.0442
				C	87,456.10	7,288.01	3,363.70	42.0462
				D	91,835.95	7,653.00	3,532.15	44.1519
				E	96,420.06	8,035.01	3,708.46	46.3558
				F	101,244.00	8,437.00	3,894.00	48.6750
				G	106,307.97	8,859.00	4,088.77	51.1096
				H	111,624.03	9,302.00	4,293.23	53.6654
				I	117,204.05	9,767.00	4,507.85	56.3481
237	TRAFFIC ENGINEER	M	211	A	109,079.98	9,090.00	4,195.38	52.4423
				B	114,539.98	9,545.00	4,405.38	55.0673
				C	120,263.94	10,021.99	4,625.54	57.8192
				D	126,275.97	10,523.00	4,856.77	60.7096
				E	132,587.94	11,048.99	5,099.54	63.7442
				F	139,223.97	11,602.00	5,354.77	66.9346
				G	146,184.06	12,182.01	5,622.46	70.2808
				H	153,491.94	12,790.99	5,903.54	73.7942
				I	161,160.06	13,430.01	6,198.46	77.4808
405	TRAFFIC SIGNAL ELEC	U	143	A	56,579.95	4,715.00	2,176.15	27.2019
				B	59,412.08	4,951.01	2,285.08	28.5635
				C	62,387.94	5,198.99	2,399.54	29.9942
				D	65,507.94	5,458.99	2,519.54	31.4942
				E	68,783.94	5,731.99	2,645.54	33.0692
				F	72,215.94	6,017.99	2,777.54	34.7192
				G	75,828.06	6,319.01	2,916.46	36.4558
				H	79,619.90	6,634.99	3,062.30	38.2788
				I	83,592.08	6,966.01	3,215.08	40.1885

040	UTILITIES REVENUE SUPV	M	166	A	69,696.02	5,808.00	2,680.62	33.5077
				B	73,187.92	6,098.99	2,814.92	35.1865
				C	76,836.03	6,403.00	2,955.23	36.9404
				D	80,687.98	6,724.00	3,103.38	38.7923
				E	84,720.06	7,060.01	3,258.46	40.7308
				F	88,955.98	7,413.00	3,421.38	42.7673
				G	93,395.95	7,783.00	3,592.15	44.9019
				H	98,064.10	8,172.01	3,771.70	47.1462
				I	102,972.06	8,581.01	3,960.46	49.5058
410	UTILITY WRKR	U	112	A	41,555.90	3,462.99	1,598.30	19.9788
				B	43,631.95	3,636.00	1,678.15	20.9769
				C	45,815.95	3,818.00	1,762.15	22.0269
				D	48,107.90	4,008.99	1,850.30	23.1288
				E	50,508.02	4,209.00	1,942.62	24.2827
				F	53,040.00	4,420.00	2,040.00	25.5000
				G	55,692.00	4,641.00	2,142.00	26.7750
				H	58,476.08	4,873.01	2,249.08	28.1135
				I	61,392.03	5,116.00	2,361.23	29.5154
429	WATER CUST SVC WRKR	U	138	A	53,832.06	4,486.01	2,070.46	25.8808
				B	56,520.05	4,710.00	2,173.85	27.1731
				C	59,351.97	4,946.00	2,282.77	28.5346
				D	62,315.97	5,193.00	2,396.77	29.9596
				E	65,435.97	5,453.00	2,516.77	31.4596
				F	68,699.90	5,724.99	2,642.30	33.0288
				G	72,131.90	6,010.99	2,774.30	34.6788
				H	75,744.03	6,312.00	2,913.23	36.4154
				I	79,536.08	6,628.01	3,059.08	38.2385
433	WATER PROD ELEC	U	163	A	69,023.97	5,752.00	2,654.77	33.1846
				B	72,468.03	6,039.00	2,787.23	34.8404
				C	76,092.02	6,341.00	2,926.62	36.5827
				D	79,895.92	6,657.99	3,072.92	38.4115
				E	83,892.02	6,991.00	3,226.62	40.3327
				F	88,091.95	7,341.00	3,388.15	42.3519
				G	92,495.94	7,707.99	3,557.54	44.4692
				H	97,116.03	8,093.00	3,735.23	46.6904
				I	101,975.95	8,498.00	3,922.15	49.0269
436	WATER PROD OPERATOR	U	142	A	56,016.06	4,668.01	2,154.46	26.9308
				B	58,824.06	4,902.01	2,262.46	28.2808
				C	61,763.94	5,146.99	2,375.54	29.6942
				D	64,847.95	5,404.00	2,494.15	31.1769
				E	68,087.97	5,674.00	2,618.77	32.7346
				F	71,496.05	5,958.00	2,749.85	34.3731
				G	75,071.98	6,256.00	2,887.38	36.0923
				H	78,828.05	6,569.00	3,031.85	37.8981

				I	82,764.03	6,897.00	3,183.23	39.7904
115	WATER QUALITY TECH	E	150	A	60,624.10	5,052.01	2,331.70	29.1462
				B	63,648.00	5,304.00	2,448.00	30.6000
				C	66,827.90	5,568.99	2,570.30	32.1288
				D	70,176.08	5,848.01	2,699.08	33.7385
				E	73,680.05	6,140.00	2,833.85	35.4231
				F	77,363.94	6,446.99	2,975.54	37.1942
				G	81,240.02	6,770.00	3,124.62	39.0577
				H	85,296.02	7,108.00	3,280.62	41.0077
				I	89,567.92	7,463.99	3,444.92	43.0615
430	WATER SVC WRKR	U	132	A	50,723.92	4,226.99	1,950.92	24.3865
				B	53,255.90	4,437.99	2,048.30	25.6038
				C	55,919.97	4,660.00	2,150.77	26.8846
				D	58,715.90	4,892.99	2,258.30	28.2288
				E	61,643.92	5,136.99	2,370.92	29.6365
				F	64,727.94	5,393.99	2,489.54	31.1192
				G	67,967.95	5,664.00	2,614.15	32.6769
				H	71,363.97	5,947.00	2,744.77	34.3096
				I	74,939.90	6,244.99	2,882.30	36.0288
409	WATER SVCS MGR	M	215	A	113,508.10	9,459.01	4,365.70	54.5712
				B	119,184.00	9,932.00	4,584.00	57.3000
				C	125,147.98	10,429.00	4,813.38	60.1673
				D	131,400.05	10,950.00	5,053.85	63.1731
				E	137,975.97	11,498.00	5,306.77	66.3346
				F	144,864.10	12,072.01	5,571.70	69.6462
				G	152,112.06	12,676.01	5,850.46	73.1308
				H	159,720.08	13,310.01	6,143.08	76.7885
				I	167,700.00	13,975.00	6,450.00	80.6250
102	WEBMASTER	E	174	A	76,992.03	6,416.00	2,961.23	37.0154
				B	80,843.98	6,737.00	3,109.38	38.8673
				C	84,887.92	7,073.99	3,264.92	40.8115
				D	89,124.05	7,427.00	3,427.85	42.8481
				E	93,587.94	7,798.99	3,599.54	44.9942
				F	98,256.08	8,188.01	3,779.08	47.2385
				G	103,175.90	8,597.99	3,968.30	49.6038
				H	108,335.97	9,028.00	4,166.77	52.0846
				I	113,747.92	9,478.99	4,374.92	54.6865
077	WORD PROC OPERATOR	E	113	A	41,951.94	3,495.99	1,613.54	20.1692
				B	44,051.90	3,670.99	1,694.30	21.1788
				C	46,247.97	3,854.00	1,778.77	22.2346
				D	48,564.05	4,047.00	1,867.85	23.3481
				E	50,988.08	4,249.01	1,961.08	24.5135

F	53,531.92	4,460.99	2,058.92	25.7365
G	56,208.05	4,684.00	2,161.85	27.0231
H	59,027.90	4,918.99	2,270.30	28.3788
I	61,980.05	5,165.00	2,383.85	29.7981

CITY OF GARDEN GROVE
WATER ENTERPRISE BUDGET
FISCAL YEAR 2022-23 AMENDED
($000)

	FY 2022-23 Adopted Budget	FY 2022-23 Amended Budget
Estimated Beginning Working Capital	$ 17,514.2	$ 24,535.0
Estimated Revenues	43,397.1	41,996.0
Bond Proceeds	4,122.2	7,590.5
Total Sources	65,033.5	74,121.5
EXPENDITURES		
OPERATIONAL EXPENDITURES		
Labor	6,980.0	7,406.7
Contractual Services	1,748.0	1,750.9
Commodities	837.6	837.6
Vehicle Maintenance/Replacement	1,032.6	1,032.6
Insurance	306.8	306.8
Admin Support	2,359.8	1,361.4
Equipment Purchase	-	-
Purchased Water	19,639.7	19,639.7
Debt Service	3,482.9	3,474.6
Street Repair Charge	814.5	814.5
TOTAL OPERATIONAL EXPENDITURES	37,201.9	36,624.8
CAPITAL EXPENDITURES		
Capital Replacement	3,668.9	3,807.2
Capital Improvements	4,122.2	7,590.5
Capital Carryover - Estimated		8,289.1
TOTAL CAPITAL EXPENDITURES	7,791.1	19,686.8
TOTAL EXPENDITURES	44,993.0	56,311.7
Total Sources	65,033.5	74,121.5
Total Expenditures	44,993.0	56,311.7
Estimated Ending Working Capital	$ 20,040.5	$ 17,809.8

CITY OF GARDEN GROVE
CAPITAL IMPROVEMENT PLAN
FISCAL YEAR 2022-23 AMENDED
($000)

Project Description	Project / JL Key	Fund	FY 2022-23 Adopted Budget	FY 2022-23 Proposed Amended Budget
Arterial Street Improvements				
1) Hazard Avenue Rehabilitation	CP1296000	246 Measure M2	$ -	$ 490,000
Through a cooperative agreement, the City of Garden Grove will rehabilitate Hazard Avenue from Brookhurst Street to Ward, including work on the City of Westminster right-of-way.		207 Gas Tax	-	200,000
Total Project Cost			**$ -**	**$ 690,000**
2) Chapman Avenue Rehabilitation	NEW	246 Measure M2	$ 810,000	$ 1,008,120
The project will rehabilitate Chapman Avenue from Springdale Street to Western Avenue. This project includes drought tolerant landscape and irrigation improvements from Wild Goose Street to Emerald Street.		208 Gas Tax SB1	2,600,000	2,680,000
Total Project Cost			**$ 3,410,000**	**$ 3,688,120**
3) Lampson Avenue Rehabilitation	CP1297022	246 Measure M2	$ 333,000	$ 333,000
The project will rehabilitate Lampson Avenue from Springdale Street to Knott Street.		208 Gas Tax SB1	-	-
Total Project Cost			**$ 333,000**	**$ 333,000**
4) Lampson Avenue Rehabilitation	CP1297022	246 Measure M2	$ 283,000	$ 283,000
The Project will rehabilitate Lampson Avenue from Harbor Boulevard to Haster Street.		208 Gas Tax SB1	-	-
		224 Red Light Camera	-	60,000
Total Project Cost			**$ 283,000**	**$ 343,000**
5) Garden Grove Boulevard Rehabilitation	CP1316000	207 Gas Tax	$ 345,000	$ 145,000
The Project will rehabilitate Garden Grove Boulevard from Harbor Boulevard to Fairview Street.		208 Gas Tax SB1	600,000	778,000
		209 Gas Tax	-	300,000
		242 Federal Grant	-	506,380
Total Project Cost			**$ 945,000**	**$ 1,729,380**
6) Harbor/Garden Grove Intersection Improvement	CP1303000	207 Gas Tax	$ -	$ 36,750
The project will add a northbound left-turn lane and an eastbound right-turn lane, as well as general widening to substandard lane widths at the intersection of Harbor Boulevard and Garden Grove Boulevard. Improvements will also include a new traffic signal for the widened lanes.		208 SB1 Gas Tax	-	-
		246 Measure M2	-	-
		248 Measure M2-CTFP	-	68,250
Total Project Cost			**$ -**	**$ 105,000**
7) Westminster Avenue Rehabilitation	CP1196273	208 SB1 Gas Tax	$ -	$ 350,000
Through a cooperative agreement, the City of Santa Ana will rehabilitate Westminster Avenue from Newhope Street to Harbor Boulevard.				
Total Project Cost			**$ -**	**$ 350,000**

CAPITAL IMPROVEMENT PLAN
FISCAL YEAR 2022-23 AMENDED
($000)

Project Description	Project / JL Key	Fund	FY 2022-23 Adopted Budget	FY 2022-23 Proposed Amended Budget
Arterial Street Improvements				
8) Pavement Management Acceleration Program				
The project will rehabilitate Chapman Avenue from Nelson Street to 9th Street.	CP1320000	111 General Fund	$ -	$ -
The Project will reconstruct Newland Street from Trask Avenue to Garden Grove Boulevard.	CP1322000	111 General Fund	-	-
The Project will reconstruct Mays Avenue from Yockey Street to Magnolia Street.	CP1323000	111 General Fund	-	-
Total Project Cost			**$ -**	**$ -**
9) Arterial Rehabilitation Program	NEW	207 Gas Tax	$ -	$ -
Rehabilitation of arterial streets citywide.		208 Gas Tax (SB1)	-	-
		246 Measure M2	-	-
Total Project Cost			**$ -**	**$ -**
Total Arterial Street Improvement Cost			**$ 4,971,000**	**$ 7,238,500**
Residential Street Improvements				
1) Acacia Neighborhood Street Improvements	CP1259000	207 Gas Tax	$ 255,000	$ 255,000
The Project will include residential streets bounded by Dale Street, Stanford Avenue, Josephine Street and Garden Grove Boulevard. Improvements will include reconstructing and widening the pavement and installation of new curb, gutter and sidewalk.		208 Gas Tax SB1	90,000	590,000
		209 Gas Tax	-	-
		246 Measure M2	500,000	560,000
		225 CDBG	1,000,000	800,000
		602 Water	-	700,000
Total Project Cost			**$ 1,845,000**	**$ 2,905,000**
2) Main Street West Parking Lot Improvements	CP1127000	111 General Fund	$ 190,535	$ 190,535
The west parking lot improvements located along Main Street will include asphalt rehabilitation, curb, removal and replacement of new trees, irrigation, and striping.		220 Parking District	-	-
Total Project Cost			**$ 190,535**	**$ 190,535**
3) Residential Overlay Program	NEW	209 Gas Tax	$ 1,000,000	$ 1,000,000
The City will slurry seal approximately 16.1 lanes miles of residential streets citywide.		207 Gas Tax	-	-
		225 CDBG	-	-
Total Project Cost			**$ 1,000,000**	**$ 1,000,000**
4) Concrete Replacement Capital		111 General Fund	$ 234,000	$ 234,000
The City will repair residential sidewalks, driveway approaches, wheel chair ramps, and cross gutters at locations citywide.				
Total Project Cost			**$ 234,000**	**$ 234,000**
Total Residential Street Improvement Cost			**$ 3,269,535**	**$ 4,329,535**

CAPITAL IMPROVEMENT PLAN
FISCAL YEAR 2022-23 AMENDED

Project Description	Project / JL Key		Fund	FY 2022-23 Adopted Budget	FY 2022-23 Proposed Amended Budget
Traffic Improvements					
1) Euclid Street Traffic Signal Synchronization Multijurisdictional signal coordination on Euclid Street, including traffic equipment upgrades.	CP1325000	224	Red Light Camera Funds	$ -	$ 275,000
Total Project Cost				**$ -**	**$ 275,000**
2) Chapman Avenue Traffic Signal Synchronization Multijurisdictional signal coordination on Chapman Avenue, including traffic equipment upgrades.	CP1342000	211	Traffic Mitigation Fees	$ 345,000	$ 345,000
Total Project Cost				**$ 345,000**	**$ 345,000**
3) Westminster Avenue Traffic Signal Synchronization Multijurisdictional signal coordination on Westminster Avenue, including traffic equipment upgrades.	CP1343000	211	Traffic Mitigation Fees	$ 135,000	$ 135,000
Total Project Cost				**$ 135,000**	**$ 135,000**
4) Euclid/Lampson Left Turn Phasing Installation of left turn phasing on Lampson Avenue at Euclid Street, including traffic equipment upgrades.	CP1301000	224	Red Light Camera Funds	$ -	$ 30,000
Total Project Cost				**$ -**	**$ 30,000**
5) Traffic Signal Modifications The project will upgrade the existing traffic signals to remove media signal heads, replace poles, underground conduits, and cabinets at the: 1) Brookhurst St./Hazard Ave. and 2) Garden Grove Blvd./Galway St. intersections and add protected left turn phasing at the: 3) Lampson Ave./Magnolia St. and 4) Lampson Ave./Western Ave. intersections.	CP1344023	224 211	Red Light Camera Funds Traffic Mitigation Fees	$ - -	$ 350,000 935,000
Total Project Cost				**$ -**	**$ 1,285,000**
6) Garden Grove/Nelson Traffic Signal Modifications The project will upgrade the existing traffic signal to current standards and add protected left turn phasing for all approaches at the Garden Grove Blvd./Nelson St. intersection.	CP1345000	211	Traffic Mitigation Fees	$ -	$ 40,000
Total Project Cost				**$ -**	**$ 40,000**
7) Garden Grove/Newland Traffic Signal Modifications The project will upgrade existing traffic signal to current standards and add protected left turn phasing for east and west approaches at the Garden Grove Blvd./Newland St. intersection.	CP1346000	211	Traffic Mitigation Fees	$ -	$ 30,000
Total Project Cost				**$ -**	**$ 30,000**

CAPITAL IMPROVEMENT PLAN
FISCAL YEAR 2022-23 AMENDED

Project Description	Project / JL Key	Fund	FY 2022-23 Adopted Budget	FY 2022-23 Proposed Amended Budget
Traffic Improvements				
8) Intersection Safety Improvements Traffic signal improvements at intersections citywide.	NEW	211 Traffic Mitigation Fees	$ -	$ -
Total Project Cost			**$ -**	**$ -**
Total Traffic Improvement Cost			**$ 480,000**	**$ 2,140,000**
Park Improvements				
1) Magnolia Park The Project will remove and replace playground and playground surface, picnic shelter, PIP replacement, fence located around pool and there will also be repairs made to the pool house building.	CP1335000	216 Citywide Park Fee 233 State Park & Rec Grant	$ - -	$ - -
Total Project Cost			**$ -**	**$ -**
2) Gary Hall Pool FY21-22 Pool Plaster Replacement; FY22-23 Pool filtration, pump, and chemical feed systems upgrades	CP1181000	216 Citywide Park Fee	$ 50,000	$ 50,000
Total Project Cost			**$ 50,000**	**$ 50,000**
3) Garden Grove Park Improvements FY21-22 & 22-23 Replace playground and playground surface	GT1256000	216 Citywide Park Fee 214 Park Fee	$ - -	$ 200,000 100,000
Total Project Cost			**$ -**	**$ 300,000**
4) Parks and Facilities Master Plan Improvements Projects are prioritized based on 15 year master plan.	NC1136000	216 Citywide Park Fee 214 Park Fee	$ 200,000 300,000	$ 200,000 300,000
Total Project Cost			**$ 500,000**	**$ 500,000**
5) Woodbury Park Expansion and Renovations Prop 68 Statewide Park grant project	CP1334000	216 Citywide Park Fee 233 State Park & Rec Grant	$ 1,100,000 6,000,000	$ 1,600,000 6,000,000
Total Project Cost			**$ 7,100,000**	**$ 7,600,000**
6) Civic Center Park Improvements Design and develop two new bridges.	CP1181000	214 Park Fee 225 CDBG	$ - -	$ - -
Total Project Cost			**$ -**	**$ -**
7) Light Pole Replacement Replace light poles throughout city parks, based on list of replacement needs	CP1116000	216 Citywide Park Fee	$ - -	$ 100,000 -
Total Project Cost			**$ -**	**$ 100,000**
8) Atlantis Play Center FY21-22 Splash pad unit replacements; FY22-23 Playground equipment upgrades	CP1019000	214 Park Fee	$ 200,000	$ 200,000
Total Project Cost			**$ 200,000**	**$ 200,000**

CAPITAL IMPROVEMENT PLAN
FISCAL YEAR 2022-23 AMENDED

Project Description	Project / JL Key	Fund	FY 2022-23 Adopted Budget	FY 2022-23 Proposed Amended Budget
Park Improvements				
9) Haster Basin Playground Surface Replacement	CP1181000	216 Citywide Park Fee	70,000	70,000
Total Project Cost			**$ 70,000**	**$ 70,000**
10) Festival Amphitheater Replace portions of exterior fence	CP1013000	216 Citywide Park Fee	$ -	$ -
Total Project Cost			**$ -**	**$ -**
11) Parks Replacement of Irrigation Systems FY24-25 Eastgate Park $40,000; Edgar Park $60,000; Faylane Park $20,000; FY 25-26 Gutosky Park $20,000; Magnolia Park $40,000; Westgrove Park $60,000	CP1181000	214 Park Fee 216 Citywide Park Fee	$ - -	$ - -
Total Project Cost			**$ -**	**$ -**
12) ADA restroom upgrade at Eastgate/Gary Hall Pool restroom	CP1181000	214 Park Fee	$ -	$ -
Total Project Cost			**$ -**	**$ -**
13) Repairs to Park Buildings/Restrooms	CP1181000	214 Park Fee	$ 25,000	$ 25,000
Total Project Cost			**$ 25,000**	**$ 25,000**
14) State Representative Lou Correa - District 46 Grant Funding - Haster Basin, West Haven, and Jardin de los Ninos	CP1336000 CP1337000 CP1338000	242 Federal Grants	$ -	$ 1,000,000
Total Project Cost			**$ -**	**$ 1,000,000**
Total Park Improvements			**$ 7,945,000**	**$ 9,845,000**
Community & Economic Development Improvements				
1) Caltrans Bike Corridor Improvement Project (BCIP): 14 miles of striping of new bike lanes: North-South from Brookhurst between Katella and Trask; West btw City limit and GG Blvd; Gilbert btw Katella and Westminster; East-West from Chapman btw Valley View and City limit; Lampson btw City limit and Haster. Total grant award for construction phase $1.017 M.	GT1024000	242 Federal Grant	$ -	$ -
Total Project Cost			**$ -**	**$ -**
2) Caltrans Bike Corridor Improvement Project (BCIP): AQMD 12% Matching Funds	GT1024000	222 AQMD	$ -	$ -
Total Project Cost			**$ -**	**$ -**
3) CalFire Urban Forestry Grant, Tree/Irrigation installation PE ROW Bike and Ped path Last task for 2022= $36,069	GT1178000	233 State Grant	$ -	$ -
Total Project Cost			**$ -**	**$ -**

CAPITAL IMPROVEMENT PLAN
FISCAL YEAR 2022-23 AMENDED

Project Description	Project / JL Key	Fund	FY 2022-23 Adopted Budget	FY 2022-23 Proposed Amended Budget
Community & Economic Development Improvements				
4) HOME PI Affordable Housing Estimated total cost $50,000	GT1101160	249 HOME Grant	$ 50,000	$ 50,000
Total Project Cost			**$ 50,000**	**$ 50,000**
5) HOME PI Admin Acquisition/Rehabilitation	GT1101142	249 HOME Grant	$ 5,000	$ 5,000
Total Project Cost			**$ 5,000**	**$ 5,000**
Total Community & Economic Development Improvements			**$ 55,000**	**$ 55,000**
Facility Improvements				
1) Replace 4 HVAC units at the Courtyard Center		111 General Fund	$ 60,000	$ 65,000
2) Replace roof at Police Annex		111 General Fund	$ 35,000	$ 38,000
3) Moderate roof repairs at various facilities (City Hall, Municipal Yard, Public Safety building)		111 General Fund	$ 50,000	$ 55,000
4) Treat deteriorating exterior metal/wood at MSC and paint all buildings		111 General Fund	$ -	$ -
5) Roof build up replace at City Hall		111 General Fund	$ -	$ -
6) Replace second and third floor carpet at City Hall		111 General Fund	$ -	$ -
7) Replace five 5 ton roof top pack HVAC units at the community meeting center		111 General Fund	$ -	$ -
8) Fleet Electrification Infrastructure Planning & Design - To comply with state law requiring all municipal fleets to transition to electric vehicles, the City will hire a consultant for assessment, planning, and/or design for EV infrastructure at the Municipal Yard.	CP1332000	702 Fleet Mgmt.	$ -	$ -
9) Public Facilities - Lease/purchase and tenant improvements to the Purcell Building	CP1326276	111 General Fund	$ -	$ 8,250,000
10) Navigation Center	NEW	111 General Fund	$ -	$ 7,000,000
Total Facility Improvement Costs			**$ 145,000**	**$ 15,408,000**

CAPITAL IMPROVEMENT PLAN
FISCAL YEAR 2022-23 AMENDED

Project Description	Project / JL Key	Fund	FY 2022-23 Adopted Budget	FY 2022-23 Proposed Amended Budget
Water Improvements				
1) Magnolia Reservoirs and Booster Pump Station	CP1205000	602 Water	$ -	$ -
2) SCADA Implementation Project	CP1268000	602 Water	$ 1,500,000	$ 1,500,000
3) Water Improv Project - Alwood Ave & Anthony Ave (~4,000ft)	CP1285000	602 Water	$ -	$ 630,000
4) Water Improv Project - Orangewood and Yorkshire Ave (~7,400 ft)	CP1286000	602 Water	$ 2,000,000	$ 2,675,000
5) Water Improv Project - Partridge St & West St (~2,250)	CP1287000	602 Water	$ -	$ 3,509
6) Well assessment (Well 16, 19, 25)	CP1294000	602 Water		
7) Well 19 Construction		602 Water	$ -	$ 1,000,000
8) Water Improv Project - Woodbury Ave & Anabel Ave (~3,500 ft)		602 Water		
9) Water Main Replacement (2 miles each year)		602 Water	$ -	$ -
10) Design and Construction of Lampson and Trask Reservoirs Rehabilitation		602 Water	$ 500,000	$ 825,000
11) Anthony & Acacia E/o Josephine (Acacia Storm Drain Projects)		602 Water	$ -	$ 127,040
12) Water Main Replacement (services, hydrants, meters, valves, etc.)	CP1199000	603 Water Replacement	$ 3,668,941	$ 3,807,227
Total Water Improvements			**$ 7,668,941**	**$ 10,567,776**
Sewer Improvements				
1) Sewer Improvement Project - Lampson and Springdale (~1400 ft)	CP1131000	631 Sewer	$ -	$ 1,649,960
2) Partridge Lift Station	CP1141000	631 Sewer	$ -	$ 55,540
3) Sewer System Rehabilitation Plan Phase II - Assessment	NC1282000	631 Sewer	$ -	$ -
4) Sewer SCADA Upgrade (amendment 01)	CP1268000	631 Sewer	$ -	$ -
5) Sewer Main Replacement Project 4 & Project 31 (Design & Construction)		631 Sewer	$ 1,000,000	$ 2,000,000
6) Sewer Main Lining and Spot Repairs Project 5 & 6		631 Sewer	$ 1,500,000	$ 2,000,000
7) Sewer Main Replacement Project 48 & 47 (Design & Construction)		631 Sewer	$ -	$ -
8) Sewer Main Replacement Project 38 and 39 (Design & Construction)		631 Sewer	$ -	$ -
9) Sewer Rehab Phase II - Sewer Main Replacement - projects		631 Sewer	$ -	$ -
10) Sewer Rehab Phase II - Main Lining and Spot Repair Projects		631 Sewer	$ -	$ -
11) Sewer Main Improvements		632 Sewer Replacement	$ 1,604,318	$ 1,621,216
Total Sewer Improvements			**$ 4,104,318**	**$ 7,326,716**
GRAND TOTAL			**$ 28,638,794**	**$ 56,910,527**

Note: Projects with no amounts are not funded in the FY2022-23, but in the City's Five-Year Capital Improvement Plan.

City of Garden Grove

INTER-DEPARTMENT MEMORANDUM

To:	Scott C. Stiles	From:	Omar Sandoval
Dept.:	City Manager/General Manager	Dept.:	City Attorney/General Counsel
Subject:	Adoption of Resolutions approving the Amended and Restated Exclusive Franchise Agreement with Republic Waste Services of Southern California, LLC dba Garden Grove Disposal. (*Joint Action Item with the Garden Grove Sanitary District.*)	Date:	6/28/2022

OBJECTIVE

For the City Council in a joint action with the Garden Grove Sanitary District Board of Directors adopt resolutions approving the Amended and Restated Exclusive Franchise Agreement with Republic Waste Services of Southern California, LLC d.b.a. Garden Grove Disposal for Recycling, Organic Materials, and Solid Waste Collection and Recycling, Organic Materials, and C&D Processing Services.

BACKGROUND

Senate Bill No. 1383 (SB 1383) was signed into law on September 19, 2016, to require reduction of organic waste disposal by 50% by January 2020 and by 75% by 2025. Additionally, SB 1383 requires an increase of 20% in edible food recovery by 2025. SB 1383 is the most significant waste reduction mandate to be adopted in the State of California in the last 30 years and requires all jurisdictions to implement a mandatory organic recycling ordinance by January 1, 2022. The regulations require jurisdictions to establish mandatory recycling programs for all businesses, residents and multi-family residences to capture food scraps, landscaping waste, and other organic waste materials in order to divert them from the landfills and meet the reduction targets.

On December 14, 2021, the Garden Grove Sanitary District Board adopted Ordinance No. 11, which established mandatory recycling programs for all businesses, residents and multi-family residences to capture food scraps, landscaping waste, and other organic waste materials in order to divert them from the landfills and meet the SB 1383 reduction targets.

1383 reduction targets.

SB 1383 continues the recycling mandates imposed in Assembly Bill 1826 (AB 1826), which previously went into effect on April 1, 2016. AB 1826 required any business generating two (2) or more cubic yards of solid organic waste per week, and multi-family properties with five or more units, to recycle their organic waste (under AB 1826, multifamily properties are only required to recycle landscape debris). Additionally, AB 1826 required the Garden Grove Sanitary District to implement an organic waste recycling program that included identifying non-compliant businesses that are required to recycle organic waste and notifying the businesses of these requirements. In 2018, the District and the City approved Amendment No. 3 to the franchise agreement with Republic Services to implement the commercial/multi-family organics program for the District and the City. Since then, the District and the City have been working with their consultants to work with Republic Services in implementing new organics recycling programs.

DISCUSSION

In order to implement all SB 1383 regulatory requirements, staff, with the assistance of HF&H Consultants, LLC, engaged Republic Services in negotiating revisions to the exclusive franchise agreement for solid waste collection services to establish and implement new organic recycling programs and recycling services, terms, and rates to come into full compliance with SB 1383 mandates.

Staff arranged for two separate study sessions with the City Council/Board of Directors, one held on Tuesday, May 3rd, and the second one held on Monday, May 16th, to discuss the final proposal and different rate structure scenarios submitted by Republic Services.

The final restated agreement, includes the following programmatic changes:

- New SB 1383 residential organic waste recycling program that includes a three-cart residential collection system; food waste and organics, including green waste, collected in green containers
- Refuse, recyclables, and organics collected from commercial and multi-family customers in carts, bins, and roll-off boxes
- New Multi-Family Bulky Item Collection Program
- New Alley Clean Ups and Abandoned Item Collection Program
- New Annual Neighborhood Cleanup Events
- Increased Annual Community Contributions
- Recycling programs education and outreach
- Enhanced reporting requirements to assist the District and the City to comply with the reporting requirements to CalRecycle
- Extended the term of the agreement to be effective from July 1, 2022 through June 30, 2032. The current 2010 agreement would have expired on June 30, 2024.

New rates are also established to compensate for the increased costs associated with the new organic recycling program but kept competitive with rates charged in neighboring jurisdictions. Effective July 1, 2022, the rates for the most common

services will be as follows:

- Residential 3-Cart Service Rate: $25.83/month
- Commercial 3-Yard Refuse Bin 1x/wk: $206.98/month
- Commercial 3-Yard Recycle Bin 1x/wk: $140.49/month
- Commercial 2-Yard Organic Bin 1x/wk: $97.11/month

For a list of all maximum rates effective July 1, 2022, please refer to Exhibit D of the attached Agreement.

For comparison, the rates for similar services in neighboring jurisdictions are as follows:

Monthly Residential Rates:

Jurisdiction	Hauler	Monthly Rate	Notes
Westminster/MCSD	MCSD/Municipal	$15.83	Eff. July 1, 2022
Santa Ana	Republic Services	$22.94	Eff. July 1, 2022
Fountain Valley	Rainbow Enviro.	$23.33	Eff. Jan. 1, 2022
Garden Grove-2022	***Republic Services***	***$25.83***	***Eff. July 1, 2022***
Anaheim	Republic Services	$26.46	Eff. July 1, 2022
Garden Grove-current	*Republic Services*	*$27.18*	*Eff. July 1, 2021*
Stanton	CR&R	$27.73	Eff. Aug. 1, 2022
Placentia	Republic Services	$33.47	Eff. July 1, 2022

Monthly Commercial Rates for a 3 CY Bin Collected 1x/week:

Jurisdiction	Hauler	Monthly Rate	Notes
Westminster/MCSD	CR&R	$130.25	Eff. July 1, 2022
Stanton	C&R&	$171.37	Eff. Aug. 1, 2022
Santa Ana	Republic Services	$187.32	Eff. July 1, 2022
Garden Grove-current	*Republic Services*	*$188.16*	*Eff. July 1, 2021*
Anaheim	Republic Services	$196.35	Eff. July 1, 2022
Placentia	Republic Services	$198.16	Eff. July 1, 2022
Fountain Valley	Rainbow Enviro.	$198.70	Eff. Jan. 1, 2022
Garden Grove-2022	***Republic Services***	***$206.98***	***Eff. July 1, 2022***

Monthly Commercial Rates for a 2 CY Organics Bin Collected 1x/week:

Jurisdiction	Hauler	Monthly Rate	Notes
Fountain Valley	Rainbow Enviro.	$95.99	Bin is 1 CY
Garden Grove-2022	***Republic Services***	***$97.11***	***Eff. July 1, 2022***
Santa Ana	Republic Services	$97.11	Eff. July 1, 2022
Stanton	CR&R	$104.38	Eff. Aug. 1, 2022
Yorba Linda	Republic Services	$149.25	(2022 rate TBD)
Placentia	Republic Services	$154.65	Eff. July 1, 2022
Anaheim	Republic Services	$168.33	Eff. July 1, 2022
Garden Grove-current	*Republic Services*	*$178.95*	*Eff. July 1, 2021*
Westminster	CR&R	$284.54	Eff. July 1, 2022

A major component of the amended agreement is the implementation of a new residential organics recycling program. Residents will continue to use three carts to recycle and dispose of refuse but will be directed to place their food waste in their green recycling cart (together with yard clippings and other green waste). Starting on July 1, 2022, Republic Services will be mailing information to residents pertaining to the new organic and food waste recycling program, including cart labels to be placed in the green container to remind residents to place their food waste in their green containers. The introduction of the program is scheduled to be completed by August 12, 2022. In addition, the City's website and Republic Services' website will be updated to inform residents of the new programs.

Full description of the Services to be provided to Single-Family Residential, Multi-Family Residential and Commercial Services are included in Article 4 (Scope of Services) and Exhibit B of the attached Agreement. The full schedules of Republic Services' new organics recycling program implementation plan, including the outreach scheduled for commercial and multi-family customers is included in Exhibit J of the attached Agreement. Exhibit K of the attached Agreement contains a description of the Initial Outreach Implementation Plan. The Public Education and Outreach program is described in Exhibit C.

FINANCIAL IMPACT

There is no impact to the General Fund.

RECOMMENDATION

It is recommended that the City Council:

- Adopt the Resolution Approving the Amended and Restated Franchise Agreement with Republic Waste Services of Southern California, LLC, dba Garden Grove Disposal.

It is recommended that the Sanitary District Board:

- Adopt the Resolution Approving the Amended and Restated Franchise Agreement with Republic Waste Services of Southern California, LLC, dba Garden Grove Disposal.

By: Ana V. Neal, Principal Administrative Analyst
Omar Sandoval, General Counsel/City Attorney

ATTACHMENTS:

Description	Upload Date	Type	File Name
City Council Resolution	6/23/2022	Resolution	6-28-22_GG_Resolution_Approving_Amended_and_Restated_Franchise_Agreement-Republic_Services.pdf
GGSD Resolution	6/23/2022	Resolution	6-28-22_GGSD_Resolution_Approving_Amended_and_Restated_Franchise_Agreement-Republic_Services.pdf
Amended-			

Amended-Restated Franchise Agreement	6/23/2022 Agreement Garden_Grove_Draft_Franchise_Agreement_6.22.2022-Council_Final.pdf
Exhibits to Amended-Restated Franchise Agreement	6/23/2022 Agreement Garden_Grove_Franchise_Agreement_EXHIBITS_6.22.2022-Council_Final.pdf

GARDEN GROVE CITY COUNCIL

RESOLUTION NO. ___

A RESOLUTION OF THE CITY COUNCIL OF THE CITY OF GARDEN GROVE APPROVING THE AMENDED AND RESTATED EXCLUSIVE FRANCHISE AGREEMENT WITH REPUBLIC WASTE SERVICES OF SOUTHERN CALIFORNIA, LLC DBA GARDEN GROVE DISPOSAL

WHEREAS, on June 22, 2010, the City Council adopted Resolution No. 9002-10 approving an agreement with Republic Waste Services of Southern California, LLC, d.b.a. Garden Grove Disposal for solid waste handling services; and

WHEREAS, pursuant to SB 1383, the Short-lived Climate Pollutant Reduction Act of 2016, CalRecycle adopted regulations to reduce organics in landfills as a source of methane. The regulations place requirements on multiple entities including the City, residential households, businesses and business owners, commercial edible food generators, haulers, self-haulers, food recovery organizations, and food recovery services to support achievement of Statewide organic waste disposal reduction targets; and

WHEREAS, in furtherance of satisfaction of its obligations under SB 1383 regulations the City of Garden Grove, the Garden Grove Sanitary District, and Republic Waste Services of Southern California, LLC, d.b.a. Garden Grove Disposal, agreed to enter into an Amended and Restated Exclusive Franchise Agreement for Recycling, Organic Materials, and Solid Waste Collection and Recycling, Organic Materials, and C&D Processing Services effective July 1, 2022 ("Agreement").

NOW THEREFORE, BE IT RESOLVED BY THE CITY OF GARDEN GROVE CITY COUNCIL THAT:

1. Pursuant to California Public Resources Code Section 40059(a), the City Council finds and determines that the public health, safety, and well-being require that an exclusive contract and franchise for recycling services and solid waste handling services within the Garden Grove Sanitary District and the City be granted to Republic Services of Southern California, LLC, d.b.a. Garden Grove Disposal in accordance with the terms of the Agreement.

2. The City Manager is authorized to execute the Agreement on behalf of the City and to approve minor modifications as it may be necessary to effectuate the terms thereof and comply with State recycling mandates.

3. The City Clerk shall certify to the adoption of this Resolution.

GARDEN GROVE SANITARY DISTRICT

RESOLUTION NO. ___

A RESOLUTION OF THE BOARD OF DIRECTORS OF THE GARDEN GROVE SANITARY DISTRICT APPROVING THE AMENDED AND RESTATED EXCLUSIVE FRANCHISE AGREEMENT WITH REPUBLIC WASTE SERVICES OF SOUTHERN CALIFORNIA, LLC DBA GARDEN GROVE DISPOSAL

WHEREAS, on May 25, 2010, the Board of Directors approved an agreement with Republic Waste Services of Southern California, LLC, d.b.a. Garden Grove Disposal for solid waste handling services; and

WHEREAS, California Public Resources Code Section 40059(a)(2) provides that a local agency may grant a franchisee authority to provide solid waste handling services within its jurisdiction under the terms and conditions prescribed by the governing body of the local agency by resolution; and

WHEREAS, SB 1383, the Short-lived Climate Pollutant Reduction Act of 2016, requires CalRecycle to develop regulations to reduce organics in landfills as a source of methane. The regulations place requirements on multiple entities including the District, residential households, businesses and business owners, commercial edible food generators, haulers, self-haulers, food recovery organizations, and food recovery services to support achievement of Statewide organic waste disposal reduction targets; and

WHEREAS, in furtherance of satisfaction of its obligations under SB 1383 regulations the City of Garden Grove, the District, and Republic Waste Services of Southern California, LLC, d.b.a. Garden Grove Disposal, agreed to enter into an Amended and Restated Exclusive Franchise Agreement for Recycling, Organic Materials, and Solid Waste Collection and Recycling, Organic Materials, and C&D Processing Services effective July 1, 2022 ("Agreement").

NOW THEREFORE, BE IT RESOLVED BY THE BOARD OF DIRECTORS OF THE GARDEN GROVE SANITARY DISTRICT THAT:

1. Pursuant to California Public Resources Code Section 40059(a), the Board of Directors finds and determines that the public health, safety, and well-being require that an exclusive contract and franchise for recycling services and solid waste handling services within the District be granted to Republic Services of Southern California, LLC, d.b.a. Garden Grove Disposal in accordance with the terms of the Agreement.

2. The General Manager is authorized to execute the Agreement on behalf of the District and to approve minor modifications as it may be

necessary to effectuate the terms thereof and comply with State recycling mandates.

3. The Secretary shall certify to the adoption of this Resolution.

AMENDED AND RESTATED EXCLUSIVE FRANCHISE AGREEMENT

BETWEEN

CITY OF GARDEN GROVE, GARDEN GROVE SANITARY DISTRICT

AND

REPUBLIC WASTE SERVICES OF SOUTHERN CALIFORNIA, LLC

DBA, GARDEN GROVE DISPOSAL

FOR

RECYCLING, ORGANIC MATERIALS, AND SOLID WASTE COLLECTION

AND

RECYCLING, ORGANIC MATERIALS, AND C&D PROCESSING SERVICES

JUNE 28, 2022

This page intentionally left blank

TABLE OF CONTENTS

RECITALS 1

ARTICLE 1. GRANT AND ACCEPTANCE OF FRANCHISE 3

1.1 Grant and Acceptance of Franchise 3
1.2 Limitations to the Franchise 3
1.3 Obligations of Parties 5
1.4 Acceptance of Agreement; Waiver of Terms 5

ARTICLE 2. TERM OF AGREEMENT 6

2.1 Term and Option to Extend 6
2.2 Conditions to Effectiveness of Agreement 6
2.3 Delegation of Authority 7

ARTICLE 3. SCOPE OF AGREEMENT 7

3.1 Summary Scope of Services 7
3.2 City's Flow Control Option/County Agreement 8
3.3 Use of Approved and Designated Facilities 9
3.4 Subcontracting 9
3.5 Responsibility for Materials 10
3.6 City-Directed Changes to Scope 10

ARTICLE 4. SCOPE OF SERVICES 10

4.1 Recyclable and Organic Materials 11
4.2 Solid Waste 13
4.3 Bulky Items and Reusable Materials 13
4.4 City Sponsored Events 14
4.5 Public Education and Outreach 15
4.6 Billing 16
4.7 Customer Service Program 19
4.8 Access to Customer Service and Billing Systems 21
4.9 Service Exemptions 22
4.10 Contamination Monitoring 24
4.11 Route Audit 27
4.12 Preparation of CalRecycle Electronic Annual Report (EAR) 29

ARTICLE 5. STANDARD OF PERFORMANCE 29

5.1 General 29
5.2 Operating Hours and Schedules 29
5.3 Collection Standards 30
5.4 Transfer and Processing Standards 33
5.5 Collection Vehicle Requirements 34
5.6 Container Requirements 36
5.7 Personnel 39
5.8 Hazardous Waste Inspection and Handling 41
5.9 Contract Management 42

5.10 Minimum Diversion Requirements 42

ARTICLE 6. RECORD KEEPING AND REPORTING 43

6.1 Record Keeping 43
6.2 Report Submittal Requirements 45
6.3 Performance Review 46
6.4 Biennial Audit 46
6.5 Disaster Plan 47
6.6 Recyclist Software 47

ARTICLE 7. CONTRACTOR'S CONSIDERATION 48

7.1 Franchise Fee 48
7.2 Administrative Cost Reimbursement 48
7.3 Section Reserved 49
7.4 Payment Schedule and Late Fees 49
7.5 Other Fees 49

ARTICLE 8. CONTRACTOR'S COMPENSATION AND RATE SETTING 49

8.1 General 49
8.2 Initial Rates 49
8.3 Schedule of Future Adjustments 50
8.4 Method of Adjustments 50
8.5 Extraordinary Adjustments 52
8.6 Limitations On Rate Adjustments 53

ARTICLE 9. INDEMNITY, INSURANCE, AND PERFORMANCE BOND 53

9.1 Indemnification 53
9.2 Insurance 56
9.3 Faithful Performance Bond or Irrevocable Letter of Credit 58
9.4 Forfeiture of Performance Bond or Irrevocable Letter of Credit 59
9.5 Performance Security Beyond Service Term 59

ARTICLE 10. CITY'S RIGHT TO PERFORM SERVICE 59

10.1 General 59
10.2 Temporary Possession of Contractor's Property 60
10.3 Billing and Compensation to City During City's Possession 60
10.4 City's Right to Relinquish Possession 61
10.5 City's Possession Not A Taking 61
10.6 Duration of City's Possession 61
10.7 Disaster Preparedness Plan 61

ARTICLE 11. DEFAULT AND REMEDIES 62

11.1 Events of Default 62
11.2 Contractor's Right to Cure; Right to Terminate Upon Event of Default 64
11.3 City's Remedies in the Event of Default 64
11.4 Possession of Records Upon Termination 65
11.5 City's Remedies Cumulative; Specific Performance 65

11.6 Performance Standards and Liquidated Damages 66
11.7 Excuse from Performance 72
11.8 Right to Demand Assurances of Performance 73
11.9 Dispute Resolution 74

ARTICLE 12. REPRESENTATIONS AND WARRANTIES OF THE PARTIES 74

12.1 Contractor's Corporate Status 74
12.2 Contractor's Corporate Authorization 74
12.3 Agreement Will Not Cause Breach 75
12.4 No Litigation 75
12.5 No Adverse Judicial Decisions 75
12.6 No Legal Prohibition 75
12.7 Contractor's Ability to Perform 75

ARTICLE 13. OTHER AGREEMENTS OF THE PARTIES 75

13.1 Relationship of Parties 75
13.2 Compliance with Law 76
13.3 Governing Law 76
13.4 Jurisdiction 76
13.5 Binding on Successors 76
13.6 Assignment 76
13.7 No Third-Party Beneficiaries 78
13.8 Waiver 78
13.9 Affiliated Companies 78
13.10 Transition to Next Contractor 78
13.11 Contractor's Investigation 79
13.12 Condemnation 79
13.13 Notice Procedures 79
13.14 Representatives of the Parties 80
13.15 Compliance with Municipal Code and Code of Regulations 80
13.16 Cooperation Following Termination 80
13.17 Compliance with Immigration Laws 80
13.18 Guarantee of Contractor's Performance 81

ARTICLE 14. MISCELLANEOUS AGREEMENTS 81

14.1 Entire Agreement 81
14.2 Section Headings 81
14.3 References to Laws 81
14.4 Interpretation 81
14.5 Amendments 81
14.6 Severability 81
14.7 Counterparts 82
14.8 Exhibits 82
14.9 Non-Waiver Provision 82
14.10 Attorneys' Fees 82

LIST OF EXHIBITS

A. Definitions
B. Direct Services
    B1. Single-Family Residential Services
    B2. Multi-Family Residential Services
    B3. Commercial Services
    B4. City And Community Services and Data
C. Public Education and Outreach Requirements
D. Initial Maximum Rates
E. Example Rate Adjustment Formula
F. Reporting Requirements
G. Corporate Guaranty
H. Contractor's Faithful Performance Bond
I. Notary Certification
J. Contractor's Implementation Plan and Schedule
K Contractor's SB 1383/Initial Outreach Implementation Plan
L. Discount for Disabled or Low-Income Residents Age 65 or Older
M. County Waste Disposal Agreement
N. Facilities List
O. Documentation of Residential Organics Cost Per Ton

Amended and Restated Exclusive Franchise Agreement between City of Garden Grove, Garden Grove Sanitary District And Republic Waste Services of Southern California, LLC dba, Garden Grove Disposal

THIS AMENDED AND RESTATED EXCLUSIVE FRANCHISE AGREEMENT (hereinafter "Agreement") is made and entered into as of June 28, 2022, by and among the CITY OF GARDEN GROVE, a municipal corporation, the GARDEN GROVE SANITARY DISTRICT, a subsidiary special district formed and existing pursuant to the Sanitary District Act of 1923, California Health and Safety Code Section 6400 et seq., and REPUBLIC WASTE SERVICES OF SOUTHERN CALIFORNIA, LLC ("Contractor"), a Delaware Limited Liability Company dba GARDEN GROVE DISPOSAL. The City and District are hereby collectively referred to as "City." The City, District, and Contractor are hereby collectively referred to as the "Parties."

RECITALS

A. The Legislature of the State of California, by enactment of the California Integrated Waste Management Act of 1989 ("AB 939"), has declared that it is in the public interest to authorize and require local agencies to make adequate provision for Solid Waste Collection within their jurisdictions.

B. The State of California has found and declared that the amount of refuse generated in California, coupled with diminishing Disposal capacity, potential adverse environmental impacts from landfilling, and the need to conserve natural resources, have created an urgent need for State and local agencies to enact and implement an aggressive integrated waste management program. The State has, through enactment of AB 939 and subsequent related legislation including, but not limited to: the Jobs and Recycling Act of 2011 (AB 341), the Event and Venue Recycling Act of 2004 (AB 2176), SB 1016 (Chapter 343, Statutes of 2008 [Wiggins, SB 1016]), the Mandatory Commercial Organics Recycling Act of 2014 (AB 1826), and the Short-Lived Climate Pollutants Bill of 2016 (SB 1383), directed the responsible State agency, and all local agencies, to promote Diversion and to maximize the use of feasible waste reduction, re-use, Recycling, and Composting options in order to reduce the amount of refuse that must be Disposed.

C. SB 1383 establishes regulatory requirements for jurisdictions, Generators, haulers, Solid Waste facilities, and other entities to support achievement of State-wide Organic Waste Disposal reduction targets.

D. SB 1383 requires the City to implement Collection programs, meet Processing Facility requirements, conduct contamination monitoring, provide education, maintain records, submit reports, monitor compliance, conduct enforcement, and fulfill other requirements; and, the City has contracted with Contractor to delegate some of its responsibilities to the Contractor, acting as the City's designee, through this Agreement.

E. For purposes of this Agreement and the convenience of all Persons, the term "City" shall mean either or both the City of Garden Grove and/or the Garden Grove Sanitary District. District, being a subsidiary district as defined in Government Code Section 56078, is governed by City's City Council as

the ex officio Board of Directors of District. The terms “City” and “City Council” when used herein singularly shall refer to the powers, rights, duties, or actions of both City and District, unless the content indicates otherwise. When both agencies are listed (e.g., City and/or District), there is no legal distinction intended from the use of the term “City” alone. They are so phrased solely for emphasis.

F. Pursuant to California Public Resources Code Section 40059(a)(1), the City Council of the City has determined that the public health, safety, and welfare require that an exclusive franchise agreement be awarded to a qualified Solid Waste enterprise for the Collection of Solid Waste, Recyclable Materials, and Organic Materials within the City and District Limits.

G. District has contracted with Garden Grove Disposal under an exclusive franchise for Solid Waste Collection services since 1989. Over the years, the franchise agreement has been amended to include new Recycling programs intended to comply with new State mandates. On May 25, 2010, City and District, acting as a subsidiary district of City, approved a new franchise agreement for the provision of Solid Waste handling services with Garden Grove Disposal, a Division of Republic Waste Services of Southern California, LLC effective July 1, 2010 through June 30, 2024 (the “Prior Agreement”). It is the intent of the Parties, by entering into this Agreement, to supersede the Prior Agreement, except with respect to certain continuing obligations as more specifically set forth herein.

H. It is the intent of the Parties that Contractor, and not City or District, shall be solely responsible for establishing and collecting all reasonable charges for Collection services provided by Contractor pursuant to this Agreement.

I. City, District, and Contractor are mindful of the provisions of Federal and State laws governing the safe Collection, Transport, Recycling, Processing, and Disposal of Solid Waste, including the California Integrated Waste Management Act of 1989, commonly referred to as AB 939 (California Public Resources Code Sections 40000, et seq.), the Resource Conservation and Recovery Act of 1976 also known as the Solid Waste Disposal Act (42 USCA Section 6901 et seq.) ("RCRA"), and the Comprehensive Environmental Response, Compensation and Liability Act of 1980 (42 USC Section 9601 et seq.) ("CERCLA"). City and Contractor desire to leave no doubts as to their respective roles, and to memorialize that by entering into this Agreement, City is not thereby becoming an "arranger" or a "generator" as those terms are used in CERCLA, and that it is Contractor, not City, who is "arranging for" the Collection, Transport for Disposal, Composting, Processing, and Recycling of municipal Solid Waste in the City, which may contain Hazardous Waste as defined in Exhibit A. City and Contractor understand and agree that it is Contractor, and not City, who will arrange to Collect Solid Waste, that City has not, and, by this Agreement does not, instruct Contractor on its Collection methods, nor supervise the Collection Process, nor do the Parties intend to place title to such Solid Waste in City, but rather intend that whatever, if any, title in and to such Solid Waste that otherwise might exist in or with City in the absence of this Agreement is hereby transferred to Contractor, and further that if Contractor gains title to such Solid Waste it is by operation of law and agreement with its Customers and is not the result of this Agreement. By entering this Agreement, City and Contractor further desire to confirm that Contractor has agreed to indemnify the City in connection with any claims relating to the inadvertent or intentional Collection, Transportation, and/or Disposal of Hazardous Waste that may occur in connection with Contractor's performance under this Agreement.

J. Contractor has agreed, as part of this Agreement, to provide such services as are necessary or desirable to ensure City complies with the requirements of AB 939, SB 1383, and other current or future Federal, State, or local regulations, as amended.

K. City desires, among other things, to ensure adequate landfills remain available to meet the public's need for the safe handling, Processing, and Disposal of Solid Waste, and further desires to ensure its citizens do not incur undue costs in safely Disposing of Solid Waste they generate, and has thus entered into the County Agreement. Contractor has agreed, as part of this Agreement, to provide such services and take such actions as are necessary or desirable to ensure City complies with its obligations pursuant to the County Agreement.

L. The Parties acknowledge the above recitals are true and correct and incorporate them herein in the Agreement.

C O V E N A N T S:

Based upon the foregoing Recitals and for good and valuable consideration, the receipt and sufficiency of which is acknowledged by each of the Parties, City and Contractor hereby agree as follows:

ARTICLE 1.
GRANT AND ACCEPTANCE OF FRANCHISE

1.1 Grant and Acceptance of Franchise

By the signing of this Agreement, the City grants to Contractor, and Contractor accepts, this franchise within the City Limits. The franchise granted to Contractor shall be for the scope of services described in this Agreement, subject to the limitations described in Section 1.2 and except where otherwise precluded by Federal, State, and local laws and regulations.

1.2 Limitations to the Franchise

The award of this Agreement shall not preclude the categories of Recyclable Materials, Organic Materials, Solid Waste, or other materials listed below from being delivered to, and Collected and Transported by, other Persons, provided that nothing in this Agreement is intended to or shall be construed to excuse any Person from obtaining any authorization from the City that is otherwise required by law:

A. **Recyclable and Organic Materials.** Other Persons shall maintain the right to: (1) accept Source Separated Recyclable Materials and Source Separated Organic Materials donated from the service recipient; or, (2) to pay the service recipient for Source Separated Recyclable Materials and Source Separated Organic Materials provided that there is no net payment made by the service recipient to such other Person in the form of discounted service fees or otherwise.

B. **Self-Hauled Materials.** A Commercial Business Owner or resident may Transport Recyclable Materials and Organic Materials for Processing if those materials are generated in or on their own Premises using their own vehicles, equipment, and employees.

C. **Construction and Demolition Debris (C&D).** Construction and Demolition Debris that is removed by a duly-licensed construction or demolition company or as part of a total service offered by said licensed company or by the City, where the licensed company utilizes its own vehicles, employees, and equipment.

D. **Donated or Sold Materials.** Any items that are Source Separated at any Premises by the Generator and (a) sold or (b) donated to youth, civic, or charitable organizations. Materials will not be deemed donated if they are Collected by a non-franchised waste hauler that is not a 501(c)(3) organization.

E. **Edible Food.** Edible Food that is Collected from a Generator by other Person(s), such as a Person from a Food Recovery Organization or Food Recovery Service, for the purposes of Food Recovery; or that is Self-Hauled by the Generator to another Person(s), such as a Person from a Food Recovery Organization, for the purposes of Food Recovery, regardless of whether the Generator donates, sells, or pays a fee to the other Person(s) to Collect or receive the Edible Food.

F. **Food Scraps.** Food Scraps that are separated by the Generator and used by the Generator or distributed to other Person(s) for lawful use as animal feed, in accordance with 14 CCR Section 18983.1(b)(7). Food Scraps intended for animal feed may be Self-Hauled by Generator or hauled by another party.

G. **Beverage Containers**. Containers delivered for Recycling under the California Beverage Container Recycling and Litter Reduction Act, Section 14500, et seq. California Public Resources Code.

H. **Materials Removed by Customer's Contractor as an Incidental Part of Services**. Recyclable Materials, Organic Materials, Solid Waste, and Bulky Items removed from a Premises by a contractor (e.g., gardener, landscaper, tree-trimming service, construction contractor, Residential clean-out service) as an incidental part of a service being performed at the Premises, rather than as a separately contracted or Subcontracted hauling service.

I. **On-site or Community Composting.** Organic Materials Composted or otherwise legally managed at the site where they are generated (e.g., backyard Composting, or on-site anaerobic digestion) or at a Community Composting site.

J. **Animal, Grease Waste, and Used Cooking Oil**. Animal waste and remains from slaughterhouse or butcher shops, grease, or used cooking oil.

K. **Sewage Treatment By-Product**. By-products of sewage treatment, including sludge, sludge ash, grit, and screenings.

L. **Excluded Waste**. Excluded Waste regardless of its source.

M. **Materials Generated by State and County Facilities**. Materials generated by State and County facilities located in the City including, but not limited to, the Garden Grove Unified, Westminster Unified, and Orange Unified School Districts, provided that the Generator has arranged services with other Persons or has arranged services with the Contractor through a separate agreement.

Contractor acknowledges and agrees that the City may permit other Persons besides the Contractor to Collect any and all types of materials excluded from the scope of this Franchise, as set forth above, without seeking or obtaining approval of Contractor. If Contractor can produce evidence that other Persons are servicing Collection Containers or are Collecting and Transporting Recyclable Materials, Organic Materials, and/or Solid Waste in a manner that is not consistent with this Agreement or the City's Municipal Code, it shall report the location, as well as the name and phone number of the Person

or company to the City Manager or their designee, along with Contractor's evidence. In such case, City may notify the Generator and Person providing service of Contractor's rights under this Agreement.

This Agreement and scope of this franchise shall be interpreted to be consistent with Applicable Law, now and during the Term of the Agreement. If future judicial interpretations of current law, regulations, or judicial interpretations limit the ability of the City to lawfully contract for the scope of services in the manner and consistent with the provisions of this Agreement, Contractor agrees that the scope of the Agreement will be limited to those services and materials that may be lawfully included herein and that the City shall not be responsible for any lost profits or losses claimed by Contractor to arise out of limitations to the scope or provisions of the Agreement set forth herein. In such an event, it shall be the responsibility of Contractor to minimize the financial impact of such future judicial interpretations or new laws and the Contractor may meet and confer with City and may petition for a Rate adjustment pursuant to Section 8.5.

1.3 Obligations of Parties

In addition to the specific performance required under the Agreement, City and Contractor shall:

A. Provide timely notice to one another of a perceived failure to perform any obligations under this Agreement and access to information demonstrating the Party's failure to perform.

B. Provide timely access to the City Manager and the Contractor's designated representative and complete and timely responses to requests of the other Party.

C. Provide timely notice of matters that may affect either Party's ability to perform under the Agreement.

1.4 Acceptance of Agreement; Waiver of Terms

Contractor agrees to be bound by and comply with all the requirements of this Agreement. Contractor waives Contractor's right to challenge the terms of this Agreement under Federal law, State law, local law, or administrative regulation. Contractor waives any right or claim to serve the City or any part of the City under any prior grant of franchise, contract, license, or permit issued or granted by any governmental entity including any right under Section 49520 of the Public Resources Code. Additionally, by and upon the execution of this Agreement, Contractor agrees to the termination of the Prior Agreement as of the Effective Date; however, nothing contained in this provision is intended to or shall relieve Contractor from any obligation existing under the Prior Agreement pertaining to insurance, indemnification, or other legal obligations to City or Customers (as opposed to obligations to provide service pursuant to the terms thereof), or from any obligation set forth in the Prior Agreement which are called out as surviving the termination thereof, and all such obligations, including specifically those indemnification obligations relating to Excluded Waste, general liability, and AB 939 shall survive the termination of the Prior Agreement. As of the Effective Date of this Agreement, neither City nor Contractor is aware of any claim for breach or default of the terms of the Prior Agreement either may have.

ARTICLE 2.
TERM OF AGREEMENT

2.1 Term and Option to Extend

A. **Term of Agreement**. The Term of the services to be performed by Contractor under this Agreement shall be ten (10) years, commencing at midnight July 1, 2022, and expiring at midnight June 30, 2032, subject to extension as provided herein. Notwithstanding the foregoing, the unexcused failure or refusal of Contractor to perform any material term, covenant, obligation, or condition contained in this Agreement shall give rise to the right, in favor of City, for earlier termination of this Agreement for cause in accordance with the procedures elsewhere contained herein.

B. **Mutual Option to Extend**. City and Contractor may, by mutual agreement, extend the Term of the Agreement for an additional five (5) years at the end of the initial ten (10) year term defined in Section 2.1.A. The mutual option to extend may be exercised by written amendment to this Agreement no sooner than five (5) years prior to the expiration of the initial term described in Section 2.1.A and no later than two (2) years prior to the expiration of the initial term defined in Section 2.1.A.

C. **City Option to Extend**. City, in its sole discretion, may authorize an extension ("Extension Period") of up to thirty-six (36) months. The Extension Period shall be on a month-to-month basis. During the Extension Period, and in addition to rights of termination set forth elsewhere in this Agreement, this Agreement may be terminated by City at any time, without cause, if City gives Contractor a ninety (90) day written notice of termination. City may, upon ninety (90) days' advance written notice to Contractor prior to expiration of the Term of Agreement as defined in Section 2.1.A, or prior to the expiration of an extended term by mutual agreement under Section 2.1.B, exercise the thirty-six (36) month extension option. If City provides this extension notice, then the Agreement Term will automatically renew on a month-to-month basis, up to a total of thirty-six (36) months, unless earlier terminated pursuant to this Agreement.

2.2 Conditions to Effectiveness of Agreement

The obligation of City to permit this Agreement to become effective and to perform its undertakings provided for in this Agreement is subject to the satisfaction of all the conditions below, each of which may be waived, in written form only, in whole or in part by City.

A. **Accuracy of Representations.** All representations and warranties made by Contractor and set forth in this Agreement shall be accurate, true, and correct on and as of the Effective Date of this Agreement.

B. **Furnishing of Insurance, Bond, Letter of Credit, and Corporate Guarantee.** Contractor shall have furnished evidence of the insurance and Surety required by Sections 9.2 and 9.3 hereof, and shall comply with all ongoing requirements relating thereto, and shall provide the Corporate Guarantee required by Exhibit G hereof.

C. **Absence of Litigation.** To the best of Contractor's knowledge, after reasonable investigation, there is no action, suit, proceeding, or investigation, at law or in equity, before or by any court or

governmental authority, commission, board, agency, or instrumentality decided, pending, or threatened against Contractor or Republic Services, Inc. wherein an unfavorable decision, ruling, or finding in any single case or in the aggregate, would:

1. Materially adversely affect the performance by Contractor of its obligations hereunder;
2. Adversely affect the validity or enforceability of this Agreement; or,
3. Have a material adverse effect on the financial condition of Contractor, or any surety or entity guaranteeing Contractor's performance under this Agreement.

D. **Permits Furnished.** Contractor has provided City with copies of all permits necessary for operation of all Approved Facilities owned or operated by Contractor, Republic Services, Inc., or any Subcontractor for use under the terms of this Agreement.

E. **Payment of Fees and Costs.** Contractor shall have made payment to City of all fees, costs, and other payments due as of the Effective Date as more fully set forth in Section 7.4.

2.3 Delegation of Authority

The administration of this Agreement by the City shall be under the supervision and direction of the City Manager’s office and the actions specified in this Agreement, unless otherwise stated, shall be taken by the City Manager, or his or her designee.

ARTICLE 3.
SCOPE OF AGREEMENT

3.1 Summary Scope of Services

The Contractor or its Subcontractor(s) shall be responsible for the following:

A. Providing a program for the separate Collection of Recyclable Materials, Organic Materials, and Solid Waste generated by and placed for Collection by Customers pursuant to the requirements of Article 4 and Exhibit B.

B. Transporting Collected materials to the appropriate Approved Facilities or Designated Disposal Facilities pursuant to requirements of Article 4 and Exhibit B;

C. Processing Collected Recyclable Materials and Organic Materials at the appropriate Approved Facilities pursuant to the requirements of Article 4 and Exhibit B;

D. Performing all other services required by this Agreement including, but not limited to, Customer billing, public education, Customer service, contamination monitoring, record keeping, and reporting pursuant to Articles 4 and 6 and Exhibits C (Public Education & Outreach) and F (Reporting);

E. Furnishing all labor, supervision, vehicles, Containers, other equipment, materials, supplies, and all other items and services necessary to perform its obligations under this Agreement;

F. Paying all expenses related to provision of services required by this Agreement including, but not limited to, taxes, regulatory fees (including City Fees and Reimbursements), and utilities;

G. Performing or providing all services necessary to fulfill its obligations in full accordance with this Agreement at all times using best industry practice for comparable operations; and,

H. Complying with all Applicable Laws.

The enumeration and specification of particular aspects of service, labor, or equipment requirements shall not relieve Contractor of the duty to perform all other tasks and activities necessary to fulfill its obligations under this Agreement, regardless of whether such requirements are enumerated elsewhere in the Agreement, unless excused in accordance with Section 11.7.

3.2 City's Flow Control Option/County Agreement

A. **Flow Control Option**. City shall have the absolute ability to choose the location for the delivery and/or Disposal of all Solid Waste (including Recyclable Material, Organic Materials, and Construction and Demolition Debris) Collected pursuant to this Agreement (hereinafter City's "Flow Control Option"). Contractor expressly consents to City's ability to direct the location for Disposal of Solid Waste hereunder and waives any and all rights to challenge City's ability to do so including, without limitation, any rights under the Commerce Clause of the United States Constitution. As of the Effective Date, City shall be deemed to have exercised its Flow Control Option so as to require delivery of all Solid Waste Collected hereunder to the Orange County landfill system in a manner consistent with its obligations under the County Agreement (including, without limitation, its obligations related to Solid Waste that is delivered to a Processing/Transfer Facility prior to being delivered to a landfill for Disposal), and Contractor has agreed to handle all Solid Waste Collected hereunder in a manner consistent with City's exercise of its Flow Control Option as noted above. At any time during the Term of this Agreement, the City Manager may notify Contractor in writing that City no longer desires to exercise its Flow Control Option. In the event City so notifies Contractor of its desire to cease exercising its Flow Control Option, Contractor shall have the absolute discretion to utilize any Disposal Facility, Transfer station, Recycling facility, material recovery facility, landfill, or other facility of its choosing to retain, Recycle, Process, and Dispose of Solid Waste generated within the City, provided the use of such facility by Contractor enables it to meet all other requirements of this Agreement.

1. **Organic Materials Flow Control Option**. Contractor will deliver Organic Materials Collected from the City’s Customers to the Approved Organic Materials Processing Facilities included in Exhibit N.

   The City retains the right, if so desired, under Section 3.2.A of the Agreement, Flow Control Option, to have the absolute ability to choose the location for the delivery of Organic Materials, and that the Rate paid by the ratepayer will be reduced or increased accordingly if the Transportation and Processing costs of using such facility are lower or higher than the costs of using the Approved Organic Materials Processing Facilities included in Exhibit N.

   The current Customer Rates to Divert Residential Organic Materials are based on an Organic Materials Transportation and Processing cost per Ton fee of one hundred fifteen dollars and forty-nine cents ($115.49) per Ton as documented in Exhibit O. The total cost

of one hundred fifteen dollars and forty-nine cents ($115.49) per Ton is an average of the Transfer, Transportation, and Processing cost per Ton originating at the Anaheim CVT Transfer Station for the Approved Organic Materials Processing Facilities to Process Residential Organic Materials included in Exhibit N.

Contractor will notify the City in connection with its regular annual Rate adjustment effective July 1 of each year if a lower cost option becomes available to Divert the Organic Materials to initiate a cost reduction to the City's Customers.

B. **County Agreement**. Contractor expressly acknowledges its awareness and understanding of the County Agreement that has been adopted and entered into by City. Moreover, Contractor acknowledges that it has had an opportunity to review the County Agreement (Exhibit M) and is aware of the provisions thereof that require all Solid Waste Collected in the City and District Limits to be Disposed of in the Orange County landfill system. Contractor further acknowledges that the County of Orange is an intended third-party beneficiary of Contractor's obligations relating in any way to the Disposal of Solid Waste pursuant to this Agreement and the County Agreement. Contractor hereby adopts as its obligations hereunder such provisions of the County Agreement that require action or inaction by it as City's Solid Waste franchisee. Contractor represents and warrants that it can and will perform its duties in connection with this Agreement in such a manner as to ensure that City does not breach the terms of the County Agreement as a result of Contractor's actions or inaction. In the event City advises Contractor in writing that the County Agreement has been terminated, or that it no longer wishes to exercise its Flow Control Option in a manner consistent with the County Agreement, then Contractor's obligations pursuant to this paragraph shall be terminated.

3.3 Use of Approved and Designated Facilities

The Contractor, without constraint and as a free-market business decision in accepting this Agreement, agrees to use the Approved and Designated Facilities, included in Exhibit N, for the purposes of Transferring, Processing, and/or Disposing of all Recyclable Materials, Organic Materials, and other materials Collected in the City. Use of a facility must be approved, in writing, by the City prior to use consistent with the requirements of Article 4. Such decision by Contractor in no way constitutes a restraint of trade notwithstanding any Change in Law regarding Flow Control limitations or any definition thereof.

3.4 Subcontracting

Contractor shall not engage any Subcontractors for Collection, Transportation, or Processing of Recyclable Materials, Organic Materials, or Solid Waste services without the prior written consent of City Manager and/or City Council. As of the Effective Date of this Agreement, City has approved Contractor's use of those Subcontractors identified by Contractor. If the Contractor plans to engage affiliated or Related Party Entities in the provision of services, Contractor shall provide City Manager with thirty (30) days' written notification of its plans and provide an explanation of any potential impacts related to the quality, timeliness, or cost of providing services under this Agreement. All insurance documents must be reviewed and approved by the City's Risk Manager prior to City acceptance. Contractor shall require that all Subcontractors file insurance certificates with the City, name City as an additional insured, and comply with all material terms of this Agreement.

3.5 Responsibility for Materials

Once Recyclable Materials, Organic Materials, and/or Solid Waste are placed in the Contractor's Containers and at the Collection location, the responsibility for their proper handling shall transfer directly from the Generator to Contractor, with the exception of Excluded Waste if the Contractor can identify the Generator pursuant to Section 5.8.B. Once Recyclable Materials, Organic Materials, and/or Solid Waste are deposited by Contractor at the appropriate Approved Facility, such materials shall become the responsibility of the Owner or operator of the Approved Facility except for Excluded Waste pursuant to Section 5.8.C.

Responsibility for Excluded Waste that has been inadvertently Collected by the Contractor shall remain with the Contractor if it cannot identify the Generator, and Contractor shall assume all responsibility for its proper Disposal.

3.6 City-Directed Changes to Scope

City may require a proposal from Contractor to establish the scope of any modification to existing services (which may include use of Approved Facilities) or additional services to be provided under this Agreement. In such case, Contractor shall present, within thirty (30) calendar days of City's request unless an alternate schedule is mutually agreed-upon, a written proposal to provide such modified or additional services. City shall review the Contractor's proposal for the change in scope of services. City and Contractor may meet and confer to negotiate Contractor's proposed revisions and costs and shall amend this Agreement, as appropriate, to reflect the mutually agreed-upon changes in scope. If the City and Contractor are unable to agree on terms and conditions, including compensation adjustments, of such services within ninety (90) calendar days from City's receipt of Contractor's proposal for such services, the City may permit other Persons to provide such services. Nothing herein shall prevent the City from soliciting cost and operating information from other Persons in order to inform the City's evaluation of Contractor's proposal.

At any time during the Term of this Agreement, the City may solicit proposals from other Persons for new services beyond those services included in Contractor's grant of exclusive franchise and the scope of services set forth in Article 4 of this Agreement. The Contractor shall be offered the opportunity to match any other Person's proposed pricing and retain the added scope of services. However, nothing in this Agreement shall prevent the City from contracting with other Persons in the event that Contractor is unable or unwilling to provide such new services at or below the cost proposed by the other Person.

ARTICLE 4.
SCOPE OF SERVICES

Contractor shall perform the Recyclable Materials, Organic Materials, Solid Waste, and Bulky Item services described in this Article 4, for any Customer in the City that subscribes to Contractor's Collection services. Contractor's Collection services shall be offered to any Customer that places Containers in a public right-of-way or that provides a waiver for Contractor to access the private road(s) where Customer places its Containers.

This Article 4 describes the general requirements for the services to be provided. More specific requirements for how each service shall be provided to each Customer Type are described in Exhibit B.

Failure to specifically require an act necessary to perform the service does not relieve Contractor of its obligation to perform such act.

4.1 Recyclable and Organic Materials

A. **Collection.** Contractor shall provide Recyclable and Organic Materials Collection services as described in Exhibit B.

B. **Transfer.** Contractor plans to Transport Recyclable and Organic Materials to the Approved Transfer Facility where the materials will be unloaded from Collection vehicles and loaded into large-capacity vehicles and Transported to the Approved Processing Facilities. Contractor shall keep all existing permits and approvals necessary for use of the Approved Transfer Facility in full regulatory compliance. Upon request, Contractor shall provide copies of facility permits and/or notices of violations (obtained from its Transfer Facility Subcontractor if necessary) to City Manager. If the Contractor is unable to use the Approved Transfer Facility, then the Contractor shall be responsible for making other Transportation arrangements. In such event, Contractor shall not be compensated for any additional costs. If the Contractor plans to change its Transfer method, Contractor shall obtain written approval from the City prior to making the change.

C. **Processing.** Contractor shall Transport and deliver all Customer-generated Source Separated Recyclable Materials placed in Recyclable Material Containers to the Approved Recyclable Materials Processing Facility and Source Separated Organic Materials placed in Organic Material Containers to the Approved Organic Materials Processing Facility. All tipping fees and other costs associated with Transporting to, and Processing of, such Recyclable and Organic Materials at the Approved Processing Facilities and Disposing of the Residue as required in Section 4.1.I below shall be paid by Contractor.

D. **Capacity Guarantee.** Contractor guarantees sufficient capacity at the Approved Processing Facilities to Process all Source Separated Recyclable and Organic Materials Collected by Contractor under this Agreement throughout the Term of the Agreement.

E. **Compliance with Regulatory Requirements and Applicable Law.** Contractor shall keep all existing permits and approvals necessary for use of the Approved Processing Facilities in full regulatory compliance. Upon request, Contractor shall provide copies of facility permits and/or notices of violations (obtained from its Processing Facility Subcontractor if necessary) to City Manager.

F. **Notification of Emergency Conditions.** Each Approved Facility or the Designated Disposal Facility shall notify the City of any unforeseen operational restrictions that have been imposed upon the Facility by a regulatory agency or any unforeseen equipment or operational failure that would temporarily prevent the Facility from Processing the Discarded Materials Collected under this Agreement.

G. **Approved Facility(ies) Unavailable/Use of Alternative Facility(ies).** If Contractor is unable to use the Approved Processing Facility due to an event that meets the requirements for excusing Contractor from performance of this specific obligation as described in Section 11.7, Contractor shall use an alternative Processing Facility provided that the Contractor provides written notice to City Manager. Within forty-eight (48) hours of emergency or sudden and unforeseen closure, the Contractor shall provide a written description of the reasons the use of the Approved Processing Facility is not feasible, and the period of time Contractor proposes to use the alternative

Processing Facility. Such a change in Processing Facility shall be temporarily permitted until such time as the City Manager is able to consider and respond to the use of the proposed alternative Processing Facility. If the use of the proposed alternative Processing Facility is anticipated to or actually does exceed thirty (30) days in a consecutive twelve (12) month period, the use of such Processing Facility shall be subject to approval by the City Manager. The City Manager may, in their sole discretion, approve, conditionally approve, temporarily approve, or disapprove of the use of the proposed alternative Processing Facility. If the City disapproves the use of the proposed alternative Processing Facility, the Parties shall meet and confer to determine an acceptable Processing Facility.

If the use of an alternative Processing Facility is for reasons within Contractor's or its Processing Facility Subcontractor's control, Contractor's Compensation shall not be adjusted for any change in Transportation and Processing costs associated with use of the alternative Processing Facility. However, if the use of an alternative Processing Facility is due to an uncontrollable circumstance or other reasons beyond Contractor's or its Subcontractor's control, then Contractor may adjust, either up or down, Contractor's Compensation for changes in Transportation and Processing costs associated with the use of the alternative Processing Facility. In the event that the change in the Processing Facility results in increased costs, City may identify and direct Contractor to an alternative Processing Facility, at the Contractor's expense, that results in less cost than the Contractor-identified alternative.

Except for the emergency conditions described in this Section 4.1, Contractor shall not change its selection of the Approved Processing Facilities without City's written approval, which may be withheld in the City's reasonable discretion. If Contractor elects to use a Processing Facility that is different than the initial Approved Processing Facilities, it shall request written approval from the City Manager sixty (60) calendar days prior to use of the site and obtain City's written approval no later than ten (10) calendar days prior to use of the site. Failure to meet the requirements of this Section 4.1 shall result in Liquidated Damage as identified in Section 11.6.

Contractor shall observe and comply with all regulations in effect at the Approved Processing Facilities and cooperate with and take direction from the operator thereof with respect to delivery of Recyclable and Organic Materials. Contractor shall actively work with the Approved Processing Facility operators throughout the Term of this Agreement to ensure that contamination of the Recyclable and Organic Materials Collected under this Agreement and delivered to the Processing Facility remains below the limits established by Applicable Law including, without limitation, SB 1383.

H. **Marketing.** The Contractor shall be responsible for marketing Recyclable Materials and Organic Materials Collected in the City that are delivered for Processing at the Approved Processing Facilities. Contractor's marketing strategy shall promote the highest and best use of materials presented in the waste management hierarchy established by AB 939. Where practical, the marketing strategy should include use of local markets for Recyclable and Organic Materials.

I. **Residue Disposal.** Residue from the Processing of Recyclable and Organic Materials Collected under this Agreement at the Approved Processing Facilities that cannot be marketed, shall be Disposed of by Contractor, or the Processing Facility Subcontractor. Residue delivered for Disposal shall not include any Excluded Waste.

J. **Compostable Plastics.** If Compostable Plastics are accepted at the Approved Organic Materials Processing Facility, Customers may place Compostable Plastics in the Organic Materials Container for Collection, including Compostable Plastic bags used by Customers to contain Food Waste prior to placement in the Organic Materials Container for Collection. Contractor may prohibit use of Compostable Plastics in Organic Material Containers. Contractor shall Collect and Transport such materials for Processing at the Approved Organic Materials Processing Facility. At least six (6) months prior to the commencement of the Agreement, and annually thereafter, Contractor shall provide a written notification to the City authorizing that the Facility has and will continue to have the capability to Process and recover the Compostable Plastics throughout the Term of the Agreement; and the Contractor shall not revoke this authorization at any time during the Term of the Agreement. If the Contractor does not submit such notification, or if at any time during the Term of the Agreement the Approved Organic Materials Processing Facility can no longer accept and/or Process Compostable Plastics, the City may assess Liquidated Damages or deem such failure an event of default of the Contractor under Article 11. Contractor shall notify the City within seven (7) days of the Facility's inability to accept the Compostable Plastics. The notification shall, at a minimum, include: the date and a description of the reasons that the Facility is not able to Process and recover the Compostable Plastics; the period of time the Facility will not Process and recover these materials; and, the Contractor's proposed plan to find an alternative Facility or arrangement to Process the Compostable Plastics, subject to City approval. City may prohibit or restrict the use of Compostable Plastics, with a six (6) month notice to Contractor, and this shall not constitute a City-directed change in scope or Change in Law under this Agreement.

4.2 Solid Waste

Contractor shall offer and provide Solid Waste Collection services as described in Exhibit B.

Contractor acknowledges that City is committed to Diverting materials from Disposal through the implementation of source reduction, reuse, Recycling, Composting, and other programs, and that City may implement new programs other than Discarded Materials Collection programs. Examples of new programs City may implement include Reuse programs, drop-off programs, Community Composting, and other Diversion programs, with or without the involvement of the Contractor, that may impact the overall quantity or composition of Solid Waste to be Collected by Contractor. Contractor shall not be entitled to any compensation or other relief resulting from a decline in Solid Waste volumes or Tonnage or from a change in the composition of Solid Waste.

Contractor shall Transport all Solid Waste Collected in the City to the Designated Disposal Facility. Contractor shall pay all costs associated with Transportation and Disposal of Solid Waste including payment of any gate fees charged at the Designated Disposal Facility. Contractor shall observe and comply with all regulations and posted rules in effect at the Designated Disposal Facility and cooperate with and take direction from the operator thereof with respect to delivery of Solid Waste.

4.3 Bulky Items and Reusable Materials

Contractor shall offer Bulky Item and Reusable Materials Collection services as described in Exhibit B. On-call Bulky Item and Reusable Materials Collection services shall be offered to Customers within a reasonable time but not longer than seven (7) days of Contractor's receipt of such a Customer request for service, pursuant to Exhibit B. Contractor shall make reasonable efforts to schedule on-call Bulky Item and Reusable Materials Collections on a day that is convenient to the Customer. Contractor shall

Transport all Bulky Items or Reusable Materials Collected under this Agreement to the Approved Reusable Materials Processing Facility. Contractor shall pay all costs associated with Transporting and Processing Bulky Items and Reusable Materials. Contractor shall observe and comply with all regulations in effect at the Approved Reusable Materials Processing Facility and cooperate with and take direction from the operator thereof with respect to delivery of Bulky Items and/or Reusable Materials.

4.4 City Sponsored Events

Contractor shall provide Recyclable Materials, Organic Materials, and Solid Waste services to City sponsored events, at no cost to the event or City. Special event services include all of the following unless specifically waived in writing by City Manager.

A. **Event Collection Stations.** Contractor shall provide and set-up event Collection stations for Collection of Recyclable Materials, Organic Materials, and Solid Waste at City-sponsored events. Each event Collection station shall include a separate Cart for each of Recyclable Materials, Organic Materials, and Solid Waste, as appropriate. Contractor shall provide a sufficient number of event Collection stations of sufficient capacity to meet the needs of the event as determined by Contractor in cooperation with the City and/or the event organizer. Collection stations shall utilize the same Carts used to provide services to Residential Customers unless alternative Containers are approved by the City. Contractor shall provide liners/bags for the Carts at the Collection stations and shall line the Carts as a part of the station set up. Collection stations shall include adequate signs and labeling.

B. **Roll-Off Boxes.** Upon request, Contractor shall provide Containers for the aggregation of material removed from event Collection stations during the course of the event. Contractor shall provide Containers in sufficient number of appropriate type(s) for the needs of the event as determined by Contractor in cooperation with the City and/or the event organizer. Contractor shall service Containers, as agreed-upon with the City and/or the event organizer, and deliver Collected materials to the appropriate Approved Facility for Processing and/or Disposal.

C. **Public Education Booth.** Upon request of either the City Manager or the event organizer, Contractor shall staff a booth or exhibit at the event for the purpose of educating the public about the services and programs provided by Contractor under this Agreement and the benefits of source reduction, reuse, Recycling, and Composting.

D. **Reporting.** Within fourteen (14) calendar days of the end of the event, Contractor shall submit a report to the City Manager and event organizer. The report should include, at a minimum: the number of event Collection stations deployed at the event, the Tonnage of each material type (i.e., Recyclable Materials, Organic Materials, and Solid Waste) Collected, and a description of the public education provided at the event.

Contractor may, at its sole discretion and expense, coordinate with local youth, community, or charitable organizations to provide some or all of the required services. Regardless of Contractor's use of such an organization, Contractor shall be responsible for ensuring that service is provided to the Customer in a professional and timely manner.

For special events that are not identified in Exhibit B4 or otherwise hosted or sponsored by the City, Contractor shall provide the above-described special event services at the request of the event organizer

and may negotiate the charges for such services with the event organizer based on the specific needs of the event, or provide the services at their sole expense, at no cost to the City or ratepayers.

4.5 Public Education and Outreach

The public education and outreach activities included in the scope of services provided by Contractor under this Agreement are described in Exhibit C.

A. **Program Objectives.** The City's public education and outreach strategy shall focus on improving Generator understanding of the benefits of, and opportunities for, source reduction, reuse, and landfill Disposal reduction and supporting compliance with Applicable Laws and regulations including, but not limited to, AB 939, AB 341, AB 1826, and SB 1383. Examples of goals of the City-provided public education and outreach program include, but are not limited to: (i) informing Generators about the services that are provided under this Agreement with specific focus on describing the methods and benefits of source reduction, reuse, Recycling, and Composting; (ii) instructing Generators on the proper method for placing materials in Containers for Collection and setting Containers out for Collection, with specific focus on minimizing contamination of Recyclable Materials and Organic Materials; (iii) clearly defining Excluded Waste and educating Generators about the hazards of such materials and their opportunities for proper handling; (iv) discouraging Generators from buying products if the product and its packaging are not readily reusable, Recyclable, or Compostable; (v) informing Generators subject to Food Recovery requirements under SB 1383 of their obligation to recover Edible Food and actions they can take to prevent the creation of Food Waste; (vi) encouraging the use of Compost and recovered Organic Waste products; and, (vii) encouraging Generators to purchase products/packaging made with Recycled content materials. The cumulative intended effect of these efforts is to reduce generation of Solid Waste and, ultimately, Disposal of Solid Waste by each Generator in the City, and Contractor agrees to support and not undermine or interfere with such efforts.

B. **Contractor Public Education Requirements.** Contractor agrees to print, produce, and distribute education materials and conduct outreach detailed in Exhibit C at no additional cost to ratepayers or City.

Contractor shall obtain approval from the City Manager on all Contractor-provided advertising, promotional, or service-related materials used within the City before publication, distribution, and/or release. The City Manager, in their sole discretion, shall have the right to deny the use of any materials or content or may request that Contractor include City identification and contact information on materials and Contractor's approval of such requests shall not be unreasonably withheld.

C. **Non-English Language Requirements.** The Contractor shall make all public education and outreach materials required by this Section 4.5 available in English, Spanish, Korean, and Vietnamese.

Upon City's request, Contractor shall provide materials in additional languages beyond those specified in this Section 4.5 in response to: shifting demographics within the City; updates to State requirements or Applicable Law; or, any other reason deemed appropriate by the City

4.6 Billing

Except as otherwise set forth in this Section 4.6, Contractor shall, at its own expense, be solely responsible for the billing to and collection from every Customer for all of its Collection services and shall provide itemized bills to each Customer distinctly showing charges for all classifications of services, including charges for late payments. Contractor acknowledges that it, and not Customers, is to pay a Franchise Fee to City as consideration for this Agreement. Accordingly, Contractor's bills shall not include separate itemization of a "Franchise Fee" or other similar designation. Billings shall be made monthly for Commercial Customers and may occur bi-monthly or quarterly for Residential Customers. Customers may be billed in advance of, or subsequent to, services being provided at the option of Contractor. Customers ordering service after the first of the month or canceling service prior to the end of the month shall be charged on a prorated per-pickup basis.

Upon request by Contractor, the City Manager in the exercise of his/her reasonable discretion, may modify, on an interim basis, the procedures set forth in this Section 4.6 regarding Contractor's obligations for billing and collection for Collection services in order to assist Contractor in efficiently accomplishing such billing and collection activities. Such modification may include, but is not limited to, authorization for the collection of Customer bills for the ID-1 area on the tax rolls for a specified period of time, instead of through direct Customer billing and collection by Contractor. No authorization for modification of the procedures shall be valid unless issued in writing by the City Manager and only to the extent authorized by law. Such authorization shall automatically expire at the end of the time period specified in writing by the City Manager unless renewed in writing by the City Manager. Contractor shall develop, maintain, and regularly update a Customer Account Information Database, which shall include but is not limited to:

- Customer name;
- Phone number;
- Service address;
- Email address; and,
- Customer Service Levels, including:
    - Customer Service Levels exceptions, and,
    - Customer service waivers.

Contractor shall make access to such database available, upon no more than five (5) Working Days' request from the City Manager, in accordance with this Section 4.6 and Section 6.1. Contractor shall additionally, on an annual basis, reconcile all Customer accounts with City's GIS information. Failure to maintain database in accordance with this Section 4.6 shall result in Liquidated Damages as identified in Section 11.6.

Contractor shall provide Customers the option to receive invoices electronically using paperless invoices, or by standard mail using standard (paper) invoices. Contractor shall permit Customers the ability to pay their bills through an electronic check or credit card and include the ability for Customer billings to be automatically charged on a recurring basis. Contractor shall prepare, mail, and collect bills from Customers who decline to use such internet-based billing system. Contractor shall make arrangements to allow such Customers to pay bills by check, electronic check, money order, and credit card.

Up to once per quarter, City may direct Contractor to attach inserts to Customer invoices. Contractor shall provide electronic bill inserts to Customers who are billed electronically, and paper bill inserts to Customers who receive paper bills. Electronic bill inserts/attachments must be readily available for the Customer to view upon receipt of the invoice (attachments shall not be provided as links). Upon City request for such attachments, Contractor shall comply with such request during its next billing cycle for the targeted Customer group. Contractor shall perform this service with no additional requirement for compensation.

Contractor shall maintain copies of all billings and receipts, each in chronological order, for the Term of this Agreement, for inspection and verification by the City Manager at any reasonable time but in no case more than thirty (30) calendar days after receiving a request.

If Contractor fails to invoice a Customer, or otherwise undercharges a Customer for services provided for more than six (6) months, Contractor may not subsequently attempt to collect the undercharged amount for more than six months of service. If Contractor overcharges a Customer for a period of more than six (6) months, Contractor shall reimburse or credit the Customer for at least six months of the overcharged service but is not required by this Agreement to reimburse or credit the Customer for more than six (6) months of overcharges. This Agreement also does not prohibit Contractor from reimbursing or crediting a Customer for more than six (6) months of overcharges.

If a Customer reduces or cancels service during a billing cycle, the Customer shall be entitled to a proration of the billing from the date that the service change was requested, in the case of cancellations or reductions in the Customer's bill, or the date the service change was fulfilled, in the case of increases in the Customer's bill.

A. **Vacant Premises**. During any time when a Premises is vacant and following receipt of written notice by Contractor from Customer that the Premises has been vacated, Collection services shall not be provided by Contractor, and Contractor shall not bill such Premises for Collection Service. The Customer at any such Premises shall be responsible to provide reasonable evidence to Contractor, pursuant to such guidelines as Contractor shall develop and City Manager shall approve, demonstrating the Premises is vacant. Any Customer grievance regarding a claim that a Premises was vacant and received no service, and hence should not be billed for a given period pursuant to this Section 4.6.A, may be appealed by the Customer to the City Manager subject to substantial evidence. City Manager's decision shall be final. It is the intent of the Parties that Contractor shall not be entitled to charge for services that are not needed or used. Notwithstanding the foregoing, it is the intent of the Parties that Premises shall not be deemed vacant for purposes of this Section 4.6.A during such period of time that such Premises are vacant due only to a temporary absence of the Owner(s) or Occupant(s), such as a period during which the Owner(s) or Occupant(s) are merely on vacation.

B. **Delinquent Accounts.**

1. Any service account unpaid by the due date listed on the billing statement shall be deemed delinquent. Except to the extent otherwise provided herein, it shall be the sole responsibility of Contractor to take any authorized measures to collect any delinquent sums owed.

2. Any delinquent fees or service charges to be imposed in connection with delinquent accounts shall be set by Contractor and be subject to City Manager review.

3. Contractor may discontinue service to any Customer whose account is delinquent in the manner as set forth in this Section 4.6.B. Customers who have not remitted required payments within thirty (30) days after the date of billing shall be notified on forms approved by the City Manager. Said forms shall contain a statement that services may be discontinued fifteen (15) days from the date of notice if payment is not made before that time. If payment is not made by the expiration of said fifteen (15) day period, Contractor may discontinue service forty-eight (48) hours thereafter.

4. Contractor shall resume Collection services on the next regularly scheduled Collection day for any Customer whose service is discontinued upon receipt of payment of delinquent fees and any related service restart charges, or at such sooner time as directed to do so by City.

5. A deposit equal to the maximum Rate for one (1) month's service as set forth on in the approved Rate schedule, as such Rates may be amended from time to time, may be required of accounts which have been discontinued for non-payment prior to re-instituting service at such accounts.

6. Contractor shall make all reasonable efforts to diligently pursue and collect all delinquent sums owed by Customers to Contractor for Collection Service provided by Contractor. Following exhaustion all such reasonable efforts by Contractor, Contractor may request City's assistance in collecting any remaining delinquent sums owed, and City shall endeavor, in good faith, to assist Contractor with its collection efforts. City's obligation to assist Contractor hereunder shall include, to the extent authorized by law, the imposition of a lien on the property receiving Collection Service and collection of such delinquent amounts on the tax rolls in accordance with Applicable Law. Notwithstanding the foregoing, City shall have no liability to Contractor for failure to collect any such delinquent sums from Customers on behalf of Contractor. Contractor shall reimburse City for any and all costs incurred by City in assisting Contractor in the collection of delinquent sums owed.

C. **Collection and Processing of Payments**.

1. **Accounting and Deposit of Funds**. All payments received by Contractor shall be appropriately credited to Customer accounts, deposited in a bank account, and accounted for in a businesslike manner utilizing generally accepted accounting principles. To facilitate audits and record keeping, Contractor shall make all withdrawals from its bank accounts by check, ACH debit/credit, or wire, regardless of whether the withdrawal is to provide funds to City, Contractor, or any permissible Subcontractor, vendor, or supplier of Contractor.

2. **Allocation of Funds**. With respect to payments received from each Customer, unless a Customer specifically directs a different allocation, funds shall be allocated first to outstanding charges for Collection services, then to any related delinquency fees or other administrative charges, up to the amount of any outstanding balance. Any overpayment shall be credited to future bills in the same sequence or returned to Customers, as appropriate.

4.7 Customer Service Program

A. **Program Requirements**.

1. **Customer Service Office**. Contractor maintains an office located at 1131 North Blue Gum Street, Anaheim. No change in this location shall occur without City's approval if such change would result in Contractor not having an office within 25 miles of City's City Hall. Said office shall be open, at a minimum, from 8:00 a.m. to 5:00 p.m. Monday through Friday, and 8:00 a.m. to 12:00 p.m. Saturday, Holidays excepted. At least one (1) responsible and qualified representative of Contractor, capable of communicating in English, Spanish, Korean, and Vietnamese, shall be present and available during all times that an office is required to be open as noted above ("Office Hours"), for personal communication with the public, and a similarly qualified Person shall be available for communication with the public by phone during any times other than Office Hours when Collection is occurring.

2. **Telephone Customer Service Requirements**.

a. Contractor shall maintain a toll-free telephone number that rings at an office within North Orange County at all times during Office Hours. English and Spanish speaking personnel will be available during Office Hours to assist Customers with telephonic inquiries. Contractor shall also have the ability (through the use of outside resources or otherwise, including having access to translation services for telephone inquiries made during Office Hours) to communicate with Customers who speak Spanish, Korean, Vietnamese, or another foreign language to ensure their inquiries, questions, Complaints, and other matters are dealt with in a reasonably timely fashion. All such personnel shall be polite and responsive, and shall be sufficiently knowledgeable, and have the authority to respond and/or advise Customers seeking assistance. Contractor's telephone system shall be adequate to handle the volume of calls typically experienced on the busiest days. Contractor shall provide City with a 24-hour emergency number to a live Person, not voicemail.

b. Contractor shall make reasonable attempts to answer all phone calls within five (5) rings. If a call has been placed on hold for three (3) minutes, the caller will either be switched to a message center that shall be responsible to obtain the caller's address and phone number, or a Customer service representative will obtain the Customer's address and a number at which the call can be returned. Contractor shall make at least three (3) attempts within the next twenty-four (24) hour period to return the call, with the first such attempt not more than one (1) hour after the caller leaves the message. If Contractor is unsuccessful in contacting the Customer after following this procedure, it shall send a letter to the caller indicating its efforts.

c. Contractor shall record Customer Complaints regarding Customer service personnel in accordance with Section 4.7.A.3. Customer service representatives receiving multiple Complaints are to be transferred from Customer service duties relating to services performed under this Agreement.

d. Contractor will maintain an emergency telephone number for use outside normal office hours. Contractor shall have a representative, or an answering service to contact such representative, available at said emergency telephone number during all hours other than normal office hours. Contractor shall be able to respond to

inquiries in English, Spanish, Vietnamese, and other languages as directed by the City. Contractor must also provide a Telecommunications Device for the Deaf (TDD) service for use by Persons with hearing or speech difficulties.

3. **Complaint Documentation**. Daily logs of Complaints shall be retained for a minimum of twenty-four (24) months and shall be available to City at all times upon request.

Contractor shall log all Complaints received by telephone, and or email, and said log shall include the date and time the Complaint was received, name, address and telephone number of callers, description of Complaint, employee recording Complaint and the action taken by Contractor to respond to and remedy Complaint. Missed pickups shall be included in this log.

All Customer Complaints and inquiries shall be date-stamped when received and shall be initially responded to within one (1) Business Day (excluding Saturday, Sunday and Holidays as defined in Exhibit A) of receipt. Contractor shall log action taken by Contractor to respond to and remedy the Complaint.

All Customer service records and logs kept by Contractor shall be available to City upon request and at no cost to City. City shall, at any time during regular Contractor business hours, have access to Contractor's City Liaison for purposes that may include monitoring the quality of Customer service or researching Customer Complaints.

4. **Resolution of Customer Complaints**. Disputes between Contractor and its Customers regarding the services provided in accordance with this Agreement may be resolved by the City, except for Customers claims for personal injury or damages to property. The City's decision shall be final and binding. Contractor shall reimburse the City's legal and consultant costs for each City intervention in a dispute between Contractor and a Customer if the City reasonably deems intervention is required and the Customer's dispute is valid.

Should Contractor and Customers not be able to establish a mutually acceptable fee to be charged for special hauling services, the matter shall also be determined by the City, and the City's decision shall be final.

Intervention by the City is not a condition precedent to any rights or remedies Customers or third parties might otherwise have in any dispute with Contractor. Nothing in this Section 4.7.A is intended to affect the remedies of third parties against Contractor or to Customer claims for personal injury or property damage. To the extent that remedies are warranted through this Agreement, this Section shall apply.

5. **Website and Email Access.** Contractor shall develop and maintain a website that is accessible by the public and solely dedicated to the operations under this Agreement in the City. Contractor's website shall include all Rates allowed to be charged under the Agreement, all public education and outreach materials produced and distributed under this Agreement and provide the public the ability to e-mail Contractor questions, service requests, or Complaints. Contractor shall respond the same day to all Customers who leave e-mail messages by 5:00 p.m. on a Working Day and shall respond by noon of the following Working Day for any e-mail messages left after 5:00 p.m. Contractor may respond to Customer e-mails via e-mail or phone.

B. **Missed Collections**.

1. **Missed Collection Complaints.** When handling Customer Complaints related to missed or incomplete Collections, Contractor shall not question or contest the Customer's claim that the Collection was missed or incomplete, even in cases where the route driver recorded the Container(s) in question as already "Collected" or "not out."

2. **Schedule for Resolution.** Contractor shall resolve every Customer Complaint of a missed or incomplete Collection by returning to the Customer address and completing the Collection. For all Complaints related to missed Collections that are received by 12:00 p.m. on a Working Day, the Contractor shall return to the Customer address and Collect the missed materials on the same Working Day on which the missed Collection was reported. For those Complaints related to missed Collections that are received after 12:00 p.m. on a Working Day, the Contractor shall have until the end of the following Working Day to resolve the Complaint. Contractor's failure to comply with this Section 4.7.B may result in Liquidated Damages, in accordance with Section 11.6.

   Contractor shall not be required to return and complete a Collection in response to a Complaint if the Contractor's driver has left a Non-Collection Notice in accordance with Section 4.10.A.4.

3. **Courtesy Collections for Admitted Late Set-Outs**. In the event that a Customer: (i) reports that their Container(s) were placed for Collection after Contractor's Collection vehicle had already passed the Premises for regularly scheduled Collection; (ii) does not claim that Contractor missed the Collection; and, (iii) requests that the Contractor return and Collect their Containers, Contractor shall return to the Customer Premises and provide a courtesy Collection at no charge to the Customer. Contractor is not required to provide more than three (3) courtesy Collections for admitted late set-outs per Customer per calendar year. For Residential Customers, one (1) courtesy Collection represents Collection of up to three (3) Carts (Recyclable Materials, Organic Materials, Solid Waste) per incident. Contractor shall complete the courtesy Collection by the end of the following Working Day. The provisions of this Section 4.7.B shall only apply if the Customer acknowledges, and Contractor documents in writing, that the event did not constitute a missed or incomplete Collection event by the Contractor.

C. **SB 1383 Non-Compliance Complaints**. For Complaints received in which the Person alleges that an entity is in violation of SB 1383 requirements, Contractor shall document the information listed in Exhibit F. Contractor shall provide this information in a brief Complaint report to the City for each SB 1383-noncompliance Complaint within seven (7) days of receipt of such Complaint, and a monthly summary report of SB 1383-non-compliance Complaints in accordance with Exhibit F.

Upon City request, Contractor shall conduct follow-up inspections and/or outreach to the violating entity, and shall document the information in the reports provided pursuant to Exhibit F.

4.8 Access to Customer Service and Billing Systems

Upon request of City, Contractor shall provide access and any necessary training to one (1) or more City employee(s) (as designated by the City) regarding the use of Contractor information systems as described in this Section 4.8. Contractor shall designate one (1) member of Contractor staff to work directly with such City employee. Contractor shall provide such City employee with access to Customer

service, call center, and operations information systems in order to validate Contractor performance standards and recommend changes to Customer Service Levels to resolve service issues or otherwise address Customer needs. If recommended Service Level changes are made, the designated City staff will work with Contractor's route manager to make such changes, which shall not be denied by Contractor except for reasons related to Customer, route driver, and/or equipment safety. Contractor shall also provide access to Customer contact information (including email addresses) for purposes of City-provided public education and outreach activities. In addition, Contractor shall ensure that the City Manager and any other City staff, as requested by the City, have read-only access to all service order, billing, and Customer service records in Contractor's internal information systems. Such read-only access is intended to provide the City the ability to review notes related to Customer service and/or billing issues.

4.9 Service Exemptions

A. **General Exemptions**. Upon Customer request, and with written approval from the City Manager, Contractor shall cease providing, and collecting payment for, Collection services to a Premises which is anticipated to be vacant for no less than thirty (30) days based on verified information from Customer. In addition, upon written direction from the City Manager, Contractor shall modify or otherwise cease providing Collection services to Customers requesting other service exemptions, provided that such Customers consistently demonstrate the ability to responsibly manage Discarded Materials generated at the Premises in question, in a manner consistent with Applicable Law.

B. **Commercial and Multi-Family Customer Waivers.**

1. **General.** The City may grant waivers described in this Section 4.9.B to Commercial or Multi-Family Generators that impact the scope of Contractor's provision of service for those Customers; provided, the Generator shall continue to subscribe with Contractor for franchised Collection services to the extent such services are not waived by the City. Waivers issued shall be subject to compliance with SB 1383 requirements, pursuant to 14 CCR Section 18984.11, or other requirements specified by the City.

2. **Types of Generator Waivers**

a. <u>De Minimis Waivers.</u> The City may waive a Commercial Business' or Multi-Family property's obligation to comply with some or all of the Recyclable Materials and Organic Materials requirements set forth in this Agreement, SB 1383, and of the Municipal Code and District's Code of Regulations if the Generator provides documentation or the City has evidence demonstrating one (1) of the following de minimis conditions:

i. The Commercial or Multi-Family Generator's total Discarded Materials Collection service is two (2) cubic yards or more per week, and Organic Waste subject to Collection in a Recyclable Materials Container or Organic Materials Container comprises less than twenty (20) gallons per week, per applicable Container, of the Commercial Business' total waste; or,

ii. The Commercial or Multi-Family Generator's total Discarded Materials Collection service is less than two (2) cubic yards per week, and Organic Waste subject to Collection in a Recyclable Materials Container or Organic Materials

Container comprises less than ten (10) gallons per week, per applicable Container, of the Commercial Business' total waste.

b. Physical Space Waivers. The City may waive a Commercial or Multi-Family Generator's obligation to comply with some or all of the Recyclable Materials and Organic Materials requirements set forth in this Agreement, SB 1383, and the Municipal Code and District's Code of Regulations if the Commercial or Multi-Family Generator provides documentation, or the City has evidence from its staff, the Contractor, licensed architect, engineer, or similarly qualified source demonstrating that the Premises lacks adequate space for Recyclable Materials Containers and/or Organic Materials Containers.

3. **Contractor Review of Waiver Requests.** Generators may submit requests for de minimis waivers and physical space waivers to the City or Contractor. The City shall notify Contractor of the request, and Contractor shall within seven (7) days of receipt of the City's request, inspect the Generator's Premises to verify the accuracy of the application. Contractor shall provide documentation of the inspection, including the date of the inspection, Customer name and address, a description of the Premises, evaluation of each criterion of the relevant waiver type, and photographic evidence. The Contractor shall send this information and documentation to the City in a timely manner, not to exceed three (3) days after the date of inspection. The City ultimately retains the right to approve or deny any application, regardless of the information provided by the Contractor. Contractor shall report information regarding waivers reviewed within the month, if any, in accordance with this Section and Section 11.6.

4. **Service Level Updates**. When the City grants a waiver to a Customer, or the Customer's waiver status changes after a re-verification determination, the City shall notify the Contractor within seven (7) days of the waiver approval or status change with information on the Customer and any changes to Service Level or Collection service requirements for the Customer. Contractor shall have seven (7) days to modify the Customer's Service Level, Customer account data, and billing statement, as needed.

5. **Waiver Re-verification.** The City shall be responsible for re-verification of waivers. Upon request of the City, the Contractor shall support the City in this re-verification process by providing requested Customer information as per Customer database requirements in Section 4.6. In the event that a waiver status changes, Contractor shall update the Customer's information and Service Level in accordance with Subsection 4.9.B.4 above.

C. **Contractor Service Exemptions.**

1. **Disaster Waivers.** In the event of a disaster, the City may grant Contractor a waiver of some or all Discarded Materials Collection requirements under this Agreement and 14 CCR, Division 7, Chapter 12, Article 3 in the disaster-affected areas for the duration of the waiver, provided that such waiver has been approved by CalRecycle. Any resulting changes in Collection requirements shall be addressed as a change in scope in accordance with Section 3.6.

2. **Quarantined Waste.** If approved by the City, the Contractor may Dispose of, rather than Process, specific types of Organic Materials and/or Recyclable Materials that are subject to quarantine and meet the requirements described in 14 CCR Section 18984.13(d) for a period of time specified by the City or until the City provides notice that the quarantine

has been removed and directs Contractor to Transport the materials to the Approved Facilities for such material.

In accordance with Exhibit F, the Contractor shall maintain records and submit reports regarding compliance agreements for quarantined Organic Materials and Recyclable Materials that are Disposed of pursuant to this Subsection 4.9.C.

4.10 Contamination Monitoring

A. **Annual Route Reviews.**

1. **Methodology.** The Contractor shall, at its sole expense, conduct route reviews of Containers for Prohibited Container Contaminants in a manner that meets the requirements of this Section 4.10; is approved by the City; and results in all routes being reviewed at least annually.

The Contractor's route review shall include all Container types in service (Recyclable Materials, Organic Materials, and Solid Waste Containers) for all Customer Types. The Containers shall be selected prior to beginning the route review.

Contractor shall ensure that a minimum of one percent (1%) of accounts or twenty-five (25) accounts, whichever is larger, on each and every hauler route are inspected annually.

Contractor shall develop a specific route review methodology to accomplish the above Container inspection requirements and such methodology shall comply with the requirements of 14 CCR Section 18984.5(b). Contractor shall submit its proposed route review methodology for the coming year to the City no later than January 15 of each year describing its proposed methodology for the calendar year and schedule for performance of each route's annual review. Contractor's proposed route review methodology shall include not only its plan for Container inspections but shall also include its plan for prioritizing the inspection of Customers that are more likely to be out of compliance. The City and/or CalRecycle will review and approve the proposed methodology. Contractor may commence with the proposed methodology upon approval.

If the City and/or CalRecycle notifies the Contractor that the methodology is inadequate to meet the requirements of 14 CCR Section 18984.5(b), Contractor shall, at its sole expense, revise the methodology and, after obtaining City or CalRecycle approval, conduct additional route reviews, increased Container inspections, or implement other changes using the revised procedure. If the Contractor's proposed methodology meets the requirements of 14 CCR Section 18984.5(b), but has been deemed inadequate by the City, the Contractor shall, at the expense of the City, revise the methodology and implement the necessary changes using the revised procedure.

The City Manager may request, and Contractor shall accept, modifications to the schedule to permit observation of the route reviews by the City. In addition, Contractor shall provide an email notice to the City Manager no less than ten (10) Working Days prior to each scheduled Route review that includes the specific time(s), which shall be within the City's normal business hours, and location(s).

2. **Contamination Notification.** Upon identification of Prohibited Container Contaminants in a Customer's Container, Contractor shall provide the Customer with a notice of

contamination in the form of either a Courtesy Pick-Up Notice or a Non-Collection Notice as determined by the route auditor.

3. **Courtesy Pick-Up Notice.** Upon identification of Prohibited Container Contaminants in a Customer's Container, Contractor shall provide the Customer a Courtesy Pick-Up Notice at the Customers door or gate; or, subject to City's approval, may deliver the notice by mail, e-mail, or phone. Contractor shall also attach or adhere Courtesy Pick-Up Notice to Generators contaminated Containers.

The Courtesy Pick-Up Notice shall, at a minimum:

a. Inform the Customer of the observed presence of Prohibited Container Contaminants;

b. Include the date and time the Prohibited Container Contaminants were observed;

c. Include information on the Customer's requirement to properly separate materials into the appropriate Containers, and the accepted and prohibited materials for Collection in each Container;

d. Inform the Customer of the courtesy pick-up of the contaminated materials on this occasion with information that following three (3) instances for Residential and one (1) instance for Commercial of contaminated materials; Contractor may assess contamination fees; and,

e. Include photographic evidence.

The format of the Courtesy Pick-Up Notice shall be approved by the City Manager and must be a distinct color from the Non-Collection Notices.

Contractor shall Collect the contaminated Recyclable Materials and/or Organic Materials Containers and either Transport the material to the appropriate Approved Facility for Processing or Contractor may Collect the contaminated materials with Solid Waste and Transport the contaminated materials to the Designated Disposal Facility. A courtesy Collection of contaminated Recyclable Materials or Organic Materials where the materials are sent to the Designated Disposal Facility may be made with a Solid Waste Collection vehicle, provided that the contaminants may safely and lawfully be Collected as Solid Waste.

4. **Non-Collection Notices.**

a. Non-Collection Notice. Upon identification of Prohibited Container Contaminants in a Container in excess of standards agreed upon by the Parties or that contain Excluded Waste, Contractor shall provide a Non-Collection Notice to the Generator.

The Non-Collection Notice shall, at a minimum:

i. Inform the Customer of the reason(s) for non-Collection;

ii. Include the date and time the notice was left or issued;

iii. Describe the premium charge to Customer for Contractor to return and Collect the Container after Customer removes the Prohibited Container Contaminants;

iv. Provide a warning statement that a contamination Processing fee may be assessed; and,

v. Include photographic evidence of the violation(s).

b. Communications with Customer. Whenever a Container at the Premises of a Commercial or a Multi-Family Customer is not Collected, Contractor shall contact the Customer on the scheduled Collection day or within two (2) hours of the scheduled Collection day by telephone, email, text message, or other verbal or electronic message to explain why the Container was not Collected. Whenever a Container is not Collected because of Prohibited Container Contaminants, a Customer service representative shall contact the Customer to discuss and encourage the Customer to adopt proper Discarded Materials preparation and separation procedures.

c. Contractor Return for Collection. Upon request from Customer, Contractor shall Collect Containers that received Non-Collection Notices within one (1) Working Day of Customer's request if the request is made at least two (2) Working Days prior to the regularly scheduled Collection Day. Contractor shall bill Customer for the extra Collection service event ("extra pick-up") at the applicable Rates only if Contractor notifies Customer of the premium Rate for this service at the time the request is made by Customer.

5. **Assessment of Contamination Processing Fees.** If the Contractor observes ten percent (10%) or more Prohibited Container Contaminants on more than three (3) occasions for Residential and one (1) occasion for Commercial and issued Courtesy Pick-Up Notices on each of those occasions, the Contractor may impose a contamination fee for that Customer's Service Level. The intent of contamination fees is to provide a behavioral tool to educate and prevent Customers from placing Source Separated Discarded Materials into the improper designated Container(s), as well as to cover the increased costs to Dispose of the contaminated loads. To ensure that the assessment of fees is to be used for the intended purposes and not as a form of revenue generation, Contractor agrees that contamination fees shall not exceed one percent (1%) of Contractor's Gross Receipts in any calendar quarter. In the event that contamination fees exceed one percent (1%) of Contractor's Gross Receipts in any calendar quarter, the assessment of contamination fees shall be suspended immediately and indefinitely pending a program assessment by the City and Contractor. Upon program suspension or at the request of the City at any time during the Term of the Agreement, City and Contractor shall meet and confer regarding the application and effectiveness of contamination fees in accomplishing the behavior change. If the program is suspended due to excessive revenue generation, the City may require Contractor to either: i) modify the program parameters; ii) modify the amount of the contamination fee; or, iii) return to the City any funds generated by the Contamination fee that exceed one percent (1%) of Contractor's Gross Receipts for a given period of time to be used for Recycling education and/or enforcement programming.

Failure to comply with the requirements of this Section 4.10.A shall equate to Liquated Damages in accordance with Section 11.6.

Contractor shall leave a Contamination Processing Fee Notice attached to the Generators' contaminated Container(s). Contractor must also deliver notice by mail to the bill payer's address within twenty-four (24) hours of assessing the contamination fee.

a. Contamination Processing Fee Notice. Contamination Processing Fee Notices shall be in a format approved by the City Manager. Contractor shall notify the City in its

monthly report of Customers for which contamination Processing fees were assessed per Section 4.10.A.6.

Each Contamination Processing Fee Notice shall, at a minimum:

i. Describe the specific material(s) of issue;

ii. Explain how to correct future set outs; and,

iii. Indicate that the Customer will be charged a contamination Processing fee on their next bill.

6. **Reporting Requirements**.

a. Container Contaminant Log. The driver or other Contractor representative shall record each event of identification of Prohibited Container Contaminants in a written log or in the on-board computer system including, but not limited to: date, time, Customer's address, type of Container, and photographic evidence. Photographic evidence by the driver or other Contractor representative will be forwarded to City staff at the time it is provided to a Customer via digital means.

b. Contaminant Fees Assessment Report. Additionally, on no less than a weekly basis, Contractor's Contract Administrator shall update the Customer's account records to note the contaminant event(s) as identified by driver(s). Contractor shall maintain records and report to the City monthly on contamination monitoring activities and actions taken, consistent with the submittal timing and content requirements of Exhibit F. Failure to meet the requirements of this Section 4.10.A.6.b, shall be subject to Liquidated Damages as identified in Section 11.6.

c. Monthly Report. The monthly report shall include, but is not limited to: list of Customers that were assessed charges; photographic evidence of each contamination event(s) where a fee(s) was assessed if requested by Customer or City for identified occurrences; verification processes to assure accurate fee assessment; date of notification, form(s) of notification given to Customer; list of efforts made in educating the Customer that was assessed a fee; list of Customer Complaints in response to fee assessment; Contractor's response and actions taken in response to Customer Complaints; and, the dollar amount of contamination fees assessed during the reporting period. Failure to meet the requirements of this Section 4.10.A.6.c, shall be subject to Liquidated Damages as identified in Section 11.6.

4.11 Route Audit

Once during the first year and thereafter at City's request (but not more than once every four (4) years), Contractor shall conduct an audit of its Collection routes in the City. City may use information from the audit to develop a request for proposals for a new service provider. City may instruct Contractor when to conduct the audit in order for the results to be available for use in preparation of a request for proposals or for other City uses. City may also instruct Contractor to conduct an audit at a time that would produce the most accurate Customer service information for a new service provider to use in establishing service with Customers. In setting these audit dates, City will establish due dates for Contractor providing routing and account information, and later, the report, to City.

The route audit, at minimum, shall consist of an independent physical observation by Person(s) other than the route driver of each Customer in City. This Person(s) is to be approved in advance by City. The

route audit information shall include, as a minimum, the following information for each account:

For Cart Customers:

- Route Number
- Truck Number
- Number and size of Carts by waste stream (Refuse, Recyclable Materials, and Organic Waste)
- Cart condition

For Bin and Roll-Off Customers:

- Route Number
- Truck Number
- Account Name
- Account Number
- Account Service Address
- Account Type (Residential, Commercial, Roll-Off Box)
- Service Level per Contractor Billing system (Quantity, Size, Frequency, Waste Stream)
- Observed Containers (Quantity, Size, Frequency, Waste Stream)
- Container condition
- Proper signage
- Graffiti

Within thirty (30) days after the completion of the route audit, Contractor shall submit to City a report summarizing the results of the audit. This summary shall include:

- Identification of the routes
- Route map
- Truck numbers
- Number of accounts, by route and in total (Residential, Commercial and Roll-Off Box)
- Confirmation that all routes are dedicated exclusively to City Customers
- Number and type of exceptions observed
- Name and addresses of Customers that do not have Source Separated Recyclable Materials Collection services and documentation of waivers if any for each account
- Name and addresses of Customers that do not have Source Separated Organic Materials Collection services and documentation of waivers if any for each account
- Total monthly service charge (Residential, Commercial, and Roll-Off Box), pre-audit for each Customer

- Total monthly service charge (Residential, Commercial, and Roll-Off Box), post-audit (subsequent to corrections of identified exceptions) for each Customer.

The report shall include a description of the procedures followed to complete the route audit. This description shall include the names and titles of those supervising the route audits and the name and titles of those performing the observations.

The report shall also include a description of the changes and Contractor's plans to resolve the exceptions. The results of the audit, and supporting back-up data, shall be available for review by City or its representative.

4.12 Preparation of CalRecycle Electronic Annual Report (EAR)

Contractor shall prepare, and submit to City for approval, the EAR by July 1 of each Rate Period. Contractor shall revise EAR upon receipt of revisions made by City and/or their designee, and submit EAR to CalRecycle on behalf of the City.

ARTICLE 5.
STANDARD OF PERFORMANCE

5.1 General

Contractor shall at all times comply with Applicable Law and provide services in a manner that is safe to the public and the Contractor's employees. Except to the extent that a higher performance standard is specified in this Agreement, Contractor shall perform services in accordance with Recyclable Materials, Organic Materials, and Solid Waste management practices common to the Orange County area.

5.2 Operating Hours and Schedules

A. **Hours of Collection.** Unless otherwise authorized by the City Manager, Contractor's days and hours for Collection operations shall be as follows:

1. **Residential Premises.** Collection from Residential Premises shall only occur between the hours of 7:00 a.m. and 7:00 p.m., Monday through Friday. Collection at Residential Premises shall not occur on Saturdays; excepting Temporary Bin Services and Collection occurring on Saturdays following such Holidays as may be approved by the City Manager. No Collection services shall occur on Sundays at Residential Premises, except in exceptional circumstances for which specific approval is given by the City Manager.

2. **Commercial Premises.** Collection from Commercial Premises shall only occur between the hours of 6:00 a.m. and 8:00 p.m., Monday through Saturday. Collection services may occur at Commercial Premises on Sundays; provided, however, no such service shall occur on Sundays in connection with any Premises at which the City Manager determines such service would be contrary to the public interest. The City Manager may require Contractor to comply with time frames applicable to Residential Premises in connection with Collection services for Customers at Commercial Premises whose Premises are in close proximity to Residential Premises.

3. **City Facilities.** The Collection schedule for City facilities shall be the same as Commercial Premises specified in Subsection 5.2.A.2 above.

B. **Changes in Collection Routes.** Contractor shall establish Collection routes and a Collection schedule that shall be approved by the City Manager such that Customers at all Residential and Commercial Premises within the City will have not less than one (1) established Collection day each week. Contractor shall provide the City with route maps identifying at a minimum: the type of route (e.g., Single-Family, Multi-Family, Commercial) and the service day. Contractor may, at any time during the Term of this Agreement, propose changes or additional routes, subject to City approval, which shall not be unreasonably withheld. If a standard Collection route change is approved, Contractor must notify all affected Customers fourteen (14) days prior to Contractor implementing the new route. Failure to obtain City approval on route changes resulting in service day changes for Customers shall be subject to Liquidated damages as identified in Section 11.6.

C. **Commingling of Routes.** During its Collection process, Contractor shall not commingle Solid Waste Collected within the City hereunder with Solid Waste Collected in other cities based on Contractor's methodology to account for Solid Waste Collected within the City, any other city, or on behalf of any other entity operating or existing within City that is not subject to this Agreement, and is specifically prohibited from combining Collection routes related to services provided pursuant to this Agreement with Collection routes for other jurisdictions it may service. Notwithstanding the forgoing, if Contractor utilizes a methodology satisfactory to the City Manager and CalRecycle to account for one (1) or more types of Solid Waste Collected within City. Approval of this Amendment constitutes, and Contractor obtains the written consent of the City Manager for Contractor to commingle such Solid Waste Collected with Solid Waste Collected from other jurisdictions, Contractor may commingle such Solid Waste Collected within the City in a Collection Vehicle with Solid Waste Collected from Premises in other jurisdictions.

The City Manager may grant their consent for such commingling in their absolute and sole discretion if they determine the methodology used to account for commingled Solid Waste is reasonably likely to result in the City being in compliance with the Applicable Laws; and, similarly may withdraw their consent if they determine the methodology used to account for commingled Solid Waste is reasonably likely to result in the City not being in compliance with Applicable Laws. As of the effective date of this Agreement, commingling of routes for the Collection of Recyclable Materials and Organic Materials from Customers at Commercial Premises and Multi-Family Dwellings is approved by the City, using a methodology for tracking such types of Solid Waste generated in the City and in other jurisdictions that is premised upon Container capacity.

D. **Holiday Collection.** Contractor, at its sole discretion, may choose not to provide Collection services on a Holiday. In such event, Contractor shall provide Single-Family Collection services on the day following the Holiday thereby adjusting subsequent work that week with normally scheduled Friday Collection Services being performed on Saturday; however, Customer service days shall be returned to the normal schedule within one (1) week of the Holiday. Multi-Family, Commercial, and City Collection Services shall be adjusted as agreed between the Contractor and the Customer but must meet the minimum frequency requirement of one (1) time per week. The Contractor shall provide Customers notice of Holiday-related changes in Collection schedules at least two (2) weeks prior to the change.

5.3 Collection Standards

A. **Servicing Containers.** Contractor shall Collect and return each Container to the location where the Occupant placed the Container for Collection. Contractor shall place the Containers upright with

lids properly secured. For Customers other than Single-Family Residential Customers, Contractor may provide scout service, pull-out service, accessing Container enclosures with a key or access code, or locking Bin service as described in Exhibit B3.

B. **Non-Collection, Courtesy Pick-Up Noticing.** Within thirty (30) days of the Effective Date, Contractor shall develop, and submit to the City Manager for review and approval, and as per the requirements of Section 4.10.A.4:

1. A template Non-Collection Notice, for use in instances of acceptable non-Collection of Discarded Materials; and,
2. A template Courtesy Pick-Up Notice, for use in instances of improper set-out of Discarded Materials, which the Contractor, at its sole option, elects to Collect as a courtesy to the Customer.

Per the requirements identified in Section 4.10.A, in the event that Contractor is prevented from Collecting Discarded Materials which have been placed for Collection, Contractor shall leave a Non-Collection Notice at the Customer Premises clearly explaining Contractor's reason for refusal to Collect the Discarded Materials. Contractor shall not be required to Collect Discarded Materials that are reasonably believed to contain Excluded Waste, pursuant to the requirements of Section 5.8. Contractor may propose an alternative to a paper Non-Collection Notice left at Customer Premises (e.g., Customer notification via a phone call or e-mail) subject to City approval. Such an alternative must involve pro-active communication with Customer, initiated by Contractor.

In the event that Contractor encounters circumstances at a Customer Premises which allow for safe Collection of Discarded Materials, but do not otherwise reflect proper set-out procedures (including, but not limited to spills not caused by the Contractor, Carts placed too close together, Carts placed in front of one another, and/or Carts placed too close to parked cars), Contractor shall Collect the material and leave a Courtesy Pick-Up Notice at the Customer Premises clearly explaining how the Customer failed to comply with proper set-out procedures.

Contractor may educate the public on proper set-out procedures designed to maximize the efficiency of Collection (e.g., Carts spaced three (3) feet apart). However, Contractor acknowledges that such procedures are not practical in all circumstances and failure of the Customer to follow such procedures does not constitute a reason for non-Collection if the Discarded Materials may be safely and reasonably serviced. Contractor's route drivers shall dismount their Collection vehicles and reposition Containers as necessary to provide Collection service. Contractor may not require a Customer to set out the Customer's Containers in such a manner that would block vehicle access to Customer's driveway. Contractor and Customers may mutually agree to uncommon service locations if necessary for Collection in specific areas (e.g., setting out all of the Carts in a court in a line down the middle of the court as opposed to Curbside.)

Contractor may refuse to Collect Recyclable Materials or Organic Materials Containers that are contaminated in accordance with Exhibit B and Section 4.10 and shall leave an approved Non-Collection Notice informing Customer how to properly separate materials.

C. **Litter Abatement.** Contractor shall use due care to prevent spills or leaks of material placed for Collection, fuel, and other vehicle fluids while providing services under this Agreement. If any

materials are spilled or leaked during Collection and Transportation, the Contractor shall clean up all spills or leaks before leaving the site of the spill.

Contractor shall not Transfer loads from one (1) vehicle to another on any Public Street, unless it is necessary to do so because of mechanical failure, combustion of material in the truck, or accidental damage to a vehicle.

Contractor shall cover all open Roll-Off Boxes at the pickup location before Transporting materials to an Approved Facility or the Designated Disposal Facility.

Contractor shall conduct public outreach and staff training to Customers on best management practices for litter abatement at no extra charge. Such best management practices include, without limitation:

1. Closing Container lids and right sizing service: Contractor staff will tag overfull Containers with Courtesy Pick-Up Notices, which will serve as outreach and education to the Customer. Photos of the Container will be taken by drivers, attached to the Customer's account, and will be available to outreach and Customer service staff in order to demonstrate to the Customer where a problem exists.
2. Outreach to Customer on importance of bagging lightweight materials such as plastic bags, film plastics, foam peanuts, and other materials that can easily become litter due to their lightweight nature.
3. Driver training on litter reduction techniques and litter removal best management practices.
4. Affixing signage to the back of Contractor trucks which provides a phone number for residents to report material spills.

D. **Development and Review of Collection Specifications.** Contractor shall work with the City to develop standard specifications for Collection Container enclosures at Commercial and Multi-Family Premises. These specifications shall be developed to ensure that the Collection Container enclosures are built to provide adequate space for and suitable configuration to allow the Contractor to safely and efficiently service Recyclable Materials, Organic Materials, and Solid Waste Containers. Contractor's Operations Manager or other appropriately qualified staff shall, upon request by the City Manager, provide a review of plans for new Multi-Family and Commercial development or project design drawings. Contractor shall provide comments and recommendations resulting from the review in writing within ten (10) Working Days of receipt of the documents for review. In each review report, Contractor shall comment on the acceptability of the proposed enclosure arrangements in terms of the: i) adequacy of space for Recyclable Materials, Organic Materials, and Solid Waste Containers; ii) accessibility of the Containers for Collection, including whether additional charges (e.g., pull-out or scout service) would apply; and, iii) ease of use by tenants.

E. **No Commingling of Materials.** Contractor shall not commingle materials which have been Source Separated with other material types (for example, Source Separated Recyclable Materials that have been properly placed for Collection shall not be combined with Solid Waste or Source Separated Organic Materials).

5.4 Transfer and Processing Standards

A. **Equipment and Supplies**. Contractor shall equip and operate the Approved Processing Facilities in a manner to fulfill Contractor's obligations under this Agreement. Contractor is solely responsible for the adequacy, safety, and suitability of the Approved Processing Facilities. Contractor shall modify, enhance, and/or improve the Approved Processing Facilities as needed to fulfill Services under this Agreement.

Contractor shall provide all rolling stock, stationary equipment, material storage containers, spare parts, maintenance supplies, Transfer, Transport, Processing equipment, and other consumables as appropriate and necessary to operate the Approved Processing Facilities and provide all services required by this Agreement. Contractor shall place the equipment in the charge of competent operators. Contractor shall repair and maintain all equipment at its own cost and expense.

B. **Scales and Weighing**. Contractor is solely responsible for ensuring accurate weighing of all materials entering and leaving the Approved Processing Facilities.

1. **Facility Scales.** Contractor shall maintain State-certified motor vehicle scales in accordance with Applicable Law. All scales shall be linked to a centralized computer recording system at the Approved Processing Facilities to record weights for all incoming and outgoing materials. Contractor shall provide back-up generator(s) capable of supplying power to the scales in the event of a power outage. Contractor shall promptly arrange for use of substitute portable scales should its usual scales not be available for whatever reason. Pending substitution of portable scales, Contractor shall, as necessary, estimate the Tonnages of materials delivered to and Transported from the Approved Processing Facilities, on the basis of delivery vehicle and Transfer trailer volumes, tare weights, and/or other available facility weight records. These estimates shall take the place of actual weights while scales are inoperable and shall be identified as estimates in electronic records and reporting.

2. **Tare Weights.** No less than thirty (30) calendar days after the Effective Date, Contractor shall ensure that all vehicles used by Contractor to deliver Recyclable Materials, Organic Materials, and Solid Waste to the Approved Processing Facilities are weighed to determine unloaded ("tare") weights. Contractor shall electronically record the tare weight, identify vehicle as Contractor owned, and provide a distinct vehicle identification number for each vehicle. Contractor shall provide City with a report listing the vehicle tare weight information upon request. Contractor shall promptly weigh additional or replacement vehicles prior to placing them into service. Contractor shall check tare weights at least annually, or within fourteen (14) calendar days of a City request and shall re-tare vehicles immediately after any major maintenance or service event.

3. **Testing.** Contractor shall test and calibrate all scales in accordance with Applicable Law, but at least one (1) test and recalibration per scale every twelve (12) months or upon City request.

4. **Records.** Contractor shall maintain computerized scale records and reports that provide information including date of receipt, inbound time, inbound and outbound weights of vehicles, and vehicle identification number. Contractor shall also maintain computerized

scale records and reports providing historical vehicle tare weights for each vehicle and the date and location for each tare weight recorded.

5. **Upon-Request Reporting.** If vehicle receiving and unloading operations are recorded on video cameras at the Approved Processing Facilities, Contractor shall make those videos available for City review during the Approved Processing Facility's operating hours, upon request of the City, and shall provide the name of the driver of any particular load if available.

5.5 Collection Vehicle Requirements

A. **Vehicle Requirements.** Contractor shall provide a fleet of Collection vehicles sufficient in number and capacity to efficiently perform the work required by the Agreement in strict accordance with its terms. Contractor shall have available sufficient back-up vehicles for each type of Collection vehicle used to respond to scheduled and unscheduled maintenance, service requests, Complaints, and emergencies.

1. Contractor shall operate no vehicles within the City over ten (10) years in age during the Term of this Agreement. All such vehicles shall have watertight bodies designed to prevent leakage, spillage, or overflow and shall comply with all Federal, State, and local laws and regulations. Contractor's vehicles shall utilize Recycled motor oil to the extent practicable.

2. Contractor will annually investigate the ability to procure qualified RNG with their fueling provider and will implement the use of such fuel to the maximum available extent provided that the premium cost of qualified RNG does not cause Contractor's total fuel expense to increase by more than ten percent (10%). Contractor shall make best efforts to seek and utilize RNG that is purchased through a wheeling agreement with a party(ies), provided that the wheeling agreement is for purchase of gas derived from Organic Waste that has been Diverted from a landfill and Processed at an in-vessel digestion Facility that is permitted or otherwise authorized by 14 CCR to Recycle Organic Waste and meets SB 1383 requirements. Contractor shall maintain records of the amount of RNG purchased and shall report this information in accordance with Exhibit F. Contractor shall agree to the City the right to report this RNG usage toward the City's fulfilment of its annual recovered Organic Waste product procurement target in accordance with 14 CCR Section 18993.1.

3. Collection vehicles shall have the capacity to Collect and Transport loose Cardboard overages to ensure that Contractor is capable of complying with Exhibit B.

4. Collection vehicles shall present a clean appearance while providing service under this Agreement.

5. Beginning January 1, 2023, Contractor will phase in all new Collection vehicles and trucks for full City fleet replacement by December 31, 2026. The replacement schedule by calendar year is:

   a. 2023: Fourteen (14) vehicles replaced

   b. 2024: Fourteen (14) vehicles replaced

   c. 2025: Five (5) vehicles replaced

d. 2026: Eight (8) vehicles replaced

6. No later than April 1, 2023, Contractor will operate one (1) electric Collection vehicle to be used full-time on a Recyclable Materials route five (5) days per week in the City. Republic will meet and confer with City to determine a plan for City to approve deployment of an electric Collection vehicle.

B. **Vehicle Display.** Contractor's name, local or toll-free telephone number, and a vehicle number shall be visibly printed or painted in letters not less than five (5) inches in height on both sides and the rear of each Collection Vehicle. Additionally, the words "Serving the City of Garden Grove" shall be displayed on both sides of every Residential Collection vehicle in letters not less than three (3) inches in height.

C. **Vehicle Inspection.** Contractor shall inspect each vehicle daily to ensure that all equipment is operating properly. Vehicles that are not operating properly shall be taken out of service until they are repaired and operate properly. Contractor shall repair or arrange for the repair of all its vehicles and equipment for which repairs are needed because of accident, breakdown, or any other cause so as to maintain all equipment in a safe and operable condition. City Manager may inspect vehicles at any reasonable time, and within three (3) calendar days of such a request, to determine compliance with sanitation requirements.

D. **Vehicle Operations.** All Collection operations shall be conducted as quietly as possible and shall conform to applicable Federal, State, County, and City noise level regulations, including the requirement that the noise level during the stationary compaction process not exceed sixty (60) decibels with the exception of sixty-five (65) decibels for one (1) minute duration. All decibel readings shall be based on a distance of ten (10) feet from any part of the vehicle. The City may request Contractor to check any piece of equipment for conformance with the noise limits in response to Complaints and/or when the City Manager believes it is reasonable to do so.

E. **Leaks and Spill Mitigation.** Contractor shall clean up any leaks or spills from its vehicles per the National Pollutant Discharge Elimination System (NPDES) permit in effect at the time. Contractor shall notify City of any leaks or spills reported to Contractor or observed by any employee of Contractor. Contractor shall ensure that leaks or spills are remediated within two (2) hours of notification or observation. Contractor shall notify City immediately upon remediation of leaks or spills. No pollutant that leaks, spills, or otherwise escapes from any Contractor vehicle may be washed into a storm drain or otherwise allowed to enter a storm drain at any time. Contractor must take all measures necessary to prevent the discharge of any such pollutant into a storm drain. All NPDES dry-cleaning measures shall be complied with. All Collection Vehicles must be equipped with absorbent for such cleanup efforts. Contractor shall provide photographic evidence to the City for each clean up. Payment of Liquidated Damages for failure to clean up leaks or spills within the required timeframe, and/or for failure to follow the cleanup procedures, does not excuse Contractor from the clean-up requirements contained in this Section 5.5.E.

F. **Costs of Operation and Damages.** Contractor shall be responsible for any costs incurred in connection with ensuring all Collection Vehicles comply with all Applicable Laws and regulations, including without limitation any such laws and regulations that may now exist or hereinafter be adopted relating to noise, fuels, emission standards, or weight limits.

5.6 Container Requirements

A. **Containers Provided to Customers.** Contractor shall provide Containers to new Customers requesting service initiation within three (3) Working Days of Contractor's first receipt of the Customer request. Contractor-provided Containers shall be new and shall comply with the Container standards set forth in this Section 5.6. All Containers shall display the Contractor's name, logo, telephone number, website, capacity (yards or gallons) and some identifying inventory or serial number. All Residential and Commercial Customers using Carts for services will receive new Carts in calendar year 2027 so that all Residential and Commercial Cart Customers will have new, color compliant Carts with SB 1383 by December 31, 2027.

B. **Container Standards.**

1. All Carts shall be manufactured by injection or rotational molding methods. The Cart handles and handle mounts may be an integrally molded part of the Cart body or molded as part of the lid. The Cart handles shall provide comfortable gripping area for pulling or pushing the Cart or lifting the lid. Pinch points are unacceptable. Carts provided to Customer shall have a useful life of ten (10) or more years or more as evidenced by a manufacturer's warranty or other documentation acceptable to the City.

2. Carts shall remain durable, and at a minimum, shall meet the following durability requirements to satisfy its intended use and performance, for the Term of this Agreement: maintain its original shape and appearance; be resistant to kicks and blows; require no routine maintenance and essentially be maintenance free; not warp, crack, rust, discolor, or otherwise deteriorate over time in a manner that shall interfere with its intended use; resist degradation from ultraviolet radiation; be incapable of penetration by biting or clawing of household pets (i.e., dogs and cats); the bottoms of Cart bodies must remain impervious to any damage, that would interfere with the Cart's intended use after repeated contact with gravel, concrete, asphalt, or any other rough and abrasive surface; all wheel and axle assemblies are to provide continuous maneuverability and mobility as originally designed and intended.

3. Carts shall be resistant to: common household or Residential products and chemicals; human and animal urine and feces; and, airborne gases or particulate matter currently present in the ambient air of the Service Area.

4. All Bins with a capacity of one (1) cubic yard or more shall meet applicable Federal regulations for Bin safety and be covered with attached lids.

5. Contractor shall obtain the City's written approval of Container material, design, colors, labeling, and other specifications before acquisition, painting, labeling, or distribution occurs.

6. When purchasing plastic Collection Containers, Contractor shall purchase Containers that contain a minimum of thirty percent (30%) post-consumer Recycled plastic content, unless such requirement is waived by the City Manager.

7. Container lids shall be designed such that the follow requirements are met:

   a. Prevents the intrusion of rainwater and vectors;

   b. Prevents the emissions on odors;

c. Enables the free and complete flow of material from the Container during the dump cycle without interference with the material already deposited in the truck body or the truck body itself and its lifting mechanism;

d. Permits users of the Cart to conveniently and easily open and shut the lid throughout the serviceable life of the Cart;

e. Hinges to the Cart body in such a manner to enable the lid to be fully opened, free of tension, to a position whereby it may rest against the backside of the Cart body;

f. Prevents damage to the Container body, the lid itself, or any component parts through repeated opening and closing of the lid by Generators or in the dumping process as intended;

g. Remains closed in winds up to twenty-five (25) miles per hour from any direction. All lid hinges must remain fully functional and continually hold the lid in the original designed and intended positions when either opened or closed or any position between the two (2) extremes; and,

h. Designed and constructed such that it prevents physical injury to the user while opening and closing the Cart.

8. Containers shall be stable and self-balancing in the upright position, when either empty or loaded to its maximum design capacity with an evenly distributed load, and with the lid in either a closed or an open position. Containers shall be capable of maintaining upright position in sustained or gusting winds of up to twenty-five (25) miles per hour as applied from any direction.

9. Containers shall be capable of being easily moved and maneuvered, if applicable, with an evenly distributed load equal in weight to its maximum design capacity on a level, sloped or stepped surface.

10. All such Containers shall be one hundred percent (100%) Recyclable at the end of their useful life.

11. All Containers shall be designed and constructed to be watertight and prevent the leakage of liquids.

C. Container Colors. Contractor shall provide all Customers with Collection Containers that comply with the Container color requirements specified in this Section 5.6, or as otherwise specified in 14 CCR Section 18982; 14 CCR, Division 7, Chapter 12, Article 3; or other Applicable Law. Colors shall be colorfast and resistant to fading as a result of weathering or ultraviolet degradation; and the lids and bodies shall be uniform for each Container type, as follows:

1. Recyclable Materials Container lids shall be blue;

2. Organic Materials Container lids shall be green;

3. Solid Waste Container lids shall be black or grey; and,

4. Source Separated Food Waste Container lids shall be brown.

Hardware such as hinges and wheels on the Containers may be a different color than specified above. All Containers shall comply with these color requirements, including Split-Bins. Each section of the Split-Bin shall be painted in accordance with the color requirements in this Section 5.6 for the applicable Discarded Material type intended for that segregated section of the Bin

(e.g., a Split-Bin for Solid Waste and Recyclable Materials would be half gray and half blue, respectively).

D. Container Labeling. Refuse, Recyclable Materials, and Organic Materials Carts shall carry stickers/labels or other identifying markings indicating the materials that should and should not be placed in each Container.

All Carts that are not currently in Contractor's inventory shall include a high-quality educational information label using in-mold technology, such that all labeling shall be integral to the outside of the lid, through the use of injection molding, and shall not be affixed to any part of the Cart or lid using adhesives. Notwithstanding the provisions of this Section 5.6, or the requirements of SB 1383, the in-mold lid label shall, at a minimum, include for each Container: primary materials accepted; a clear indication of Prohibited Container Contaminants for that Container type, notification forbidding Hazardous Waste and describing proper Disposal thereof. Design for the in-mold labels must be approved by City prior to ordering labels or Carts. Lids shall be replaced when in-mold labels become worn, but no later than ninety (90) days of request from City. Information on the Refuse Carts shall include the telephone number to call for Contractor for Bulky Item pickups and for general Customer service. Contractor may also add to the required Cart label a scannable Quick Response ("QR") Code that can be scanned by Customer's personal digital devices, including cell phones, to allow Customer to review information including Cart materials accepted, Prohibited Container Contaminants, and other information concerning SB 1383 programs that can be updated over time to reflect new information or program changes. All Carts shall be labeled in accordance with CalRecycle requirements under SB 1383 throughout the Term of this Agreement. In-mold labels shall be designed to include English, Spanish, and Vietnamese. Hot stamps shall be on the top of the lid and/or on the body of the Cart and shall be reviewed and approved by the City.

E. Repair and Replacement of Containers; Inventory. Contractor shall be responsible for repairing or replacing Containers when Contractor determines the Container is no longer suitable for service; or when the City or Customer requests replacement of a Container that does not properly function, leaks, is damaged, or is otherwise not fit for service. Contractor shall be responsible for acquiring and providing the replacement Containers. Contractor shall repair or replace all damaged or broken Containers within three (3) Working Days of Customer or City request. Minor cracks, holes, and other damages to hinges, wheels, axle, hardware, and other component parts shall be readily repairable by the Contractor personnel. All repairs must restore the Cart to its full functionality to meet the design and performance requirements as set for herein.

Contractor shall maintain a sufficient inventory of Containers to accommodate new Customer requests for service, requests for change in Service Levels (size, type, or number of Containers) from current subscribers, and requests for replacement due to damage. All replacement Containers requested by Customers and any newly deployed Containers for new services will be new and SB 1383 color compliant.

Contractor shall provide to Single-Family Customers at least one (1) free Cart replacement per any twelve (12) month period for any reason, upon Customer request. If Customer requests more than one (1) Cart replacement per any twelve (12) month period, Contractor shall make Carts available at the City-approved Rate for such services. In addition, Single-Family Customers may also request one (1) Cart size exchange per Rate Period at no charge. All such Containers shall be provided

within three (3) Working Days of request. Contractor's failure to comply with the Container requirements may result in assessment of Liquidated Damages pursuant to Section 11.6.

All Bins will be replaced on the Contractor's normal replacement schedule and any new Bins placed into service will comply with the color and labeling requirements of SB 1383. All Refuse, Source Separated Recyclable Materials, and/or Organic Materials Bins at a Customer location shall be uniform in color.

F. **Maintenance, Cleaning, Painting.** All Containers shall be maintained in a safe, serviceable, and functional condition, and present a clean appearance. Contractor shall repair or replace all Containers damaged by Collection operations in accordance with standards specified in this Section 5.6, unless damage is caused by Customer's gross negligence, in which case, the Customer will be billed for repair or replacement of Container at a City-approved Rate for such service. All Containers shall be maintained in a functional condition.

Contractor shall steam clean and/or repaint all Containers as needed to present a clean appearance. Contractor shall offer steam cleaning service (or clean Container exchange) to Customers requesting such service and may charge Customers for such cleaning (or Container exchange).

Contractor shall remove graffiti from Containers within two (2) Working Days or notification at no additional charge.

Upon request from the City Manager, Contractor shall provide the City with a list of Containers and the date each Container was painted and maintained.

G. **Monitoring and Cleaning of Container Enclosures**. Contractor shall work with the City Manager in identifying and resolving continual problems with overflowing Carts, Bins, or within Container enclosures, and/or other unsanitary conditions caused by Customers. Contractor shall clean out any overflowing Bins or Bin enclosures within City within twenty-four (24) hours of notification by City. Contractor shall provide photographic evidence of overflowing Bins to City. Contractor may bill Customers for any such services when they are required by City in an amount not to exceed Contractor's actual and reasonable costs incurred in doing so.

5.7 Personnel

A. **General.** Contractor shall furnish such qualified personnel as may be necessary to provide the services required by this Agreement in a safe and efficient manner.

Contractor shall use its best efforts to assure that all employees present a neat appearance and conduct themselves in a courteous manner. Contractor shall not permit its employees to accept, demand, or solicit, directly or indirectly, any additional compensation, or gratuity from Customers or members of the public.

B. **Driver Qualifications.** All drivers must have in effect a valid license, of the appropriate class, issued by the California Department of Motor Vehicles. Contractor shall use the Class II California Department of Motor Vehicles employer "Pull Notice Program" to monitor its drivers for safety.

C. **Safety Training.** Contractor shall provide suitable operational and safety training for all employees who operate Collection vehicles or equipment. Contractor shall train its employees involved in Collection to identify, and not to Collect, Excluded Waste. Upon the City Manager's request, Contractor shall provide a copy of its safety policy and safety training program, the name of its safety officer, and the frequency of its trainings.

D. **Designated Staff.**

1. **Contractor's Contract Administrator.** Contractor shall designate at least one (1) qualified employee as City's primary point of contact with Contractor who is principally responsible for Collection operations and resolution of service requests and Complaints. Such individual shall be empowered to negotiate on behalf of and bind Contractor with respect to any changes in scope, dispute resolution, compensation adjustments, and service-related matters which may arise during the Term of this Agreement. Such individual is defined as Contractor's Contract Administrator.

2. **Field Supervisor.** Contractor shall designate one (1) qualified full-time employee as supervisor of field operations. The designated Field Supervisor will devote at least fifty percent (50%) of their time in the City in the field checking on Collection operations, including responding to Customer requests, inquiries, and Complaints.

3. **Recycling Coordinator.** To achieve a high level of Recycling public education and awareness, the Contractor shall dedicate the equivalent of two and one-half (2.5) full-time Recycling Coordinators and the equivalent of one-half of a full-time route auditor or compliance monitor to the City to complete outreach to Residential, Multi-Family and Commercial Customers, and develop and implement all public education and outreach activities required under the Agreement. The Recycling Coordinators and route auditors shall conduct outreach, promote waste reduction, Recycling, Diversion programs, and provide technical assistance to Multi-Family and Commercial Customers.

   a. The Recycling Coordinators shall work exclusively on the City programs and services and shall not have other, non-City responsibilities or other City responsibilities not related to Recycling Coordinator responsibilities in the City.

   b. The Recycling Coordinators shall visit each school located within the City each Rate Period to discuss environmental issues with students, read books and facilitate craft activities.

   c. Contractor shall provide fully trained and experienced Recycling Coordinators on or before the start of services under this Agreement. In the event of resignation of a Coordinator, Contractor shall have a maximum of ninety (90) calendar days to replace the Coordinator. Contractor shall notify City, in writing, of the name, education, background and experience, including a resume, and a list of three (3) references for each Coordinator prior to commencing operations and whenever there is a change in the staffing of the positions. Contractor shall provide Recycling Coordinators that can speak Spanish or Vietnamese in addition to English.

   d. Upon City request, Contractor shall designate a different Coordinator if the City is dissatisfied with the performance of one (1) of the designated Coordinators.

   e. The Contractor shall allow the City a reasonable opportunity to review, request modifications to, and approve all materials including, but not limited to: print, radio,

television, or internet media before publication, distribution, and/or release. The Recycling Coordinators shall also work cooperatively with any City-appointed outreach and education consultant.

E. **Key Personnel.** Contractor shall make every reasonable effort to maintain the stability and continuity of Contractor's staff assigned to perform the services required under this Agreement. Contractor shall notify the City of any changes in Contractor's key staff to be assigned to perform the services required under this Agreement and shall obtain the approval of the City Manager of all proposed key staff members who are to be assigned to perform services under this Agreement prior to any such performance.

Notwithstanding City's approval of Contractor's personnel, Contractor shall not be relieved from any liability resulting from the work to be performed under this Agreement, nor shall Contractor be relieved from its obligation to ensure that its personnel maintain all requisite certifications, licenses, and the like, and Contractor shall ensure that its personnel at all times fully comply with Applicable Law.

At any point during the Term of this Agreement, the City may request, in writing, that any of Contractor's employees be reassigned such that they no longer perform any work relating to this Agreement and shall provide a statement describing the reason for such request. Within twenty-four (24) hours of Contractor's receipt of such request, or such other time agreed to by City in writing, Contractor shall remove the identified employee(s) from performing any work related to this Agreement; the vacated position(s) must be filled by Contractor with a suitable replacement within ten (10) calendar days and Contractor shall immediately fill the vacated position with a temporary replacement if required to perform, without delay, all services required under this Agreement.

5.8 Hazardous Waste Inspection and Handling

A. **Inspection Program and Training.** Contractor shall develop a load inspection program that includes the following components: (i) personnel and training; (ii) load checking activities; (iii) management of wastes; and, (iv) record keeping and emergency procedures.

Contractor's load checking personnel, including its Collection vehicle drivers, shall be trained in: (i) the effects of Hazardous Substances on human health and the environment; (ii) identification of prohibited materials; and, (iii) emergency notification and response procedures. Collection vehicle drivers shall inspect Containers before Collection when practical.

B. **Response to Excluded Waste Identified During Collection.** If Contractor determines that material placed in any Container for Collection is Excluded Waste or presents a hazard to Contractor's employees, the Contractor shall have the right to refuse to accept such material. The Generator shall be contacted by the Contractor and requested to arrange proper Disposal. If the Generator cannot be reached immediately, the Contractor shall, before leaving the Premises, leave Non-Collection Notice, which indicates the reason for refusing to Collect the material and lists the phone number of a facility that accepts the Excluded Waste or a phone number of an entity that can provide information on proper Disposal of the Excluded Waste. Under no circumstances shall Contractor's employees knowingly Collect Excluded Waste or remove unsafe or poorly containerized Excluded Waste from a Collection Container.

If Excluded Waste is found in a Collection Container or Collection area that could possibly result in imminent danger to people or property, the Contractor shall immediately notify the Fire Department.

C. **Response to Excluded Waste Identified at Processing or Disposal Facility.** Materials Collected by Contractor will be delivered to the Approved Facilities for purposes of Processing or Disposal. In the event that load checkers and/or equipment operators at such facility identify Excluded Waste in the loads delivered by Contractor, such personnel shall remove these materials for storage in approved, on-site, Excluded Waste storage Container(s). Contractor shall arrange for removal of the Excluded Wastes at its cost by permitted haulers in accordance with Applicable Laws and regulatory requirements. The Contractor may at its sole expense attempt to identify and recover the cost of Disposal from the Generator. If the Generator can be successfully identified, the cost of this effort, as well as the cost of Disposal shall be chargeable to the Generator.

5.9 Contract Management

The City Manager shall monitor and administer this Agreement. Contractor's Contract Administrator shall be responsible for working closely with the City Manager in the monitoring and administration of this Agreement.

The Contractor's Contract Administrator shall meet and confer with the City Manager to resolve differences of interpretation and implement and execute the requirements of this Agreement in an efficient and effective manner that is consistent with the stated objectives of this Agreement.

The City Manager and the Contractor's Contract Administrator shall hold contract management meetings monthly or at such other frequency as designated by the City Manager. This meeting is intended to review the status of Contractor's implementation of programs and services required under this Agreement, coordinate shared efforts between the parties, and such other agenda items as are deemed appropriate by the Parties for such meetings.

From time to time the City Manager may designate other agents of City to work with Contractor on specific matters. In such cases, those individuals should be considered designee of the City Manager for those matters to which they have been engaged. Such designee shall be afforded all of the rights and access granted thereto. In the event of a dispute between the City Manager's designee and Contractor, the City Manager's determination shall be conclusive.

City Manager shall have the right to observe and review Contractor operations and Processing Facilities and enter Premises for the purposes of such observation and review, including review of Contractor's records, during reasonable hours with reasonable notice. In no event shall Contractor prevent access to such Premises for a period of more than three (3) calendar days after receiving such a request. City Manager shall be granted access to Contractor's information systems and Customer service database in accordance with Section 4.8.

5.10 Minimum Diversion Requirements

A. **General**. Contractor shall Divert from landfilling a minimum of twenty percent (20%) of all Discarded Material it Collects under this Agreement excluding Construction and Demolition Debris. Compliance will be measured on a calendar year basis, beginning with calendar year 2023. Discarded Materials Collected shall only be considered to have been Recycled or Diverted as

required under this Agreement if it is deemed to be Diversion by CalRecycle in connection with efforts to meet City's Diversion goals. The Contractor shall make reasonable efforts to assure that Recyclable Materials and Organic Materials are Transported, handled at the Approved Processing Facilities, so as to prevent or minimize the amount of such materials taken to a landfill and to maximize Diversion credits for the City. Contractor shall provide documentation to the City within thirty (30) days of the end of each calendar year stating and supporting that calendar year's Diversion rate. Diversion from sources other than Contractor's Collection and Diversion efforts (such as source reduction, reuse, or Recyclable Materials and Organic Materials Diverted by other enterprises, Collection of materials that are not the subject of this Agreement, or the efforts of Self-Haulers) is not to be counted as Diversion achieved by Contractor. Transformation may be used as a method to achieve the minimum Recycling requirements to the extent that is allowable as Diversion as defined by CalRecycle.

Contractor shall Divert from landfilling the State-mandated Construction and Demolition Debris Diversion percentage of all Construction and Demolition Debris loads Contractor Collects under this Agreement. Contractor shall provide a Diversion report for each construction and demolition project performed by Contractor.

Upon the request of either Party, not more often than once every two (2) years, the Parties agree to meet and confer regarding adjustments to the minimum Diversion rate, based on factors including waste composition data provided by Contractor, trends in source reduction and reuse, trends in third party Diversion, extent of reverse logistics, emerging methods of Processing and Recycling/reusing new waste materials, the availability of markets, Transportation constraints, embargoes, and the impact of scavenging. City shall consider such information provided by Contractor and other industry data and shall, at its sole discretion, determine if any adjustments to the minimum Diversion requirements shall be made, and such changes must be approved by the City Council before becoming effective. If these Diversion requirements are not met, City may instruct Contractor to initiate new programs at Contractor's expense in order for this goal to be met on a consistent basis.

B. **Implementation of Additional Diversion Services**. In the event City does not meet the current Diversion goal imposed by AB 939 or any other standard subsequently established by State Legislature with respect to all waste generated in City, City may direct Contractor to perform additional services (including the implementation of new Diversion programs) or modify the manner in which it performs existing services, and Contractor agrees to do so and may request a compensation adjustment under Section 3.6. Pilot programs and innovative services which may entail new Collection methods, and use of new or alternative waste Processing and Disposal technologies are included among the kinds of changes which City may direct.

ARTICLE 6.
RECORD KEEPING AND REPORTING

6.1 Record Keeping

Contractor shall maintain Customer contact data, Customer service, accounting, statistical, operational, programmatic, and other records, and associated documentation, related to its performance as shall be necessary to provide detailed and accurate reports under this Agreement, and to demonstrate compliance with this Agreement and Applicable Law. Unless otherwise required in this Article 6,

Contractor shall retain all records and data required to be maintained by this Agreement for the Term of this Agreement plus five (5) years after its expiration or earlier termination. Records and data shall be in chronological and organized form that is readily and easily interpreted to facilitate the flexible use of data to structure reports. Contractor's records shall be stored in one (1) central location, physical or electronic, that can be readily accessed by Contractor. Upon request, any such records shall be retrieved in a timely manner, not to exceed five (5) Working Days of a request by the City Manager, and made available to the City Manager; including any record or documentation that City, may deem necessary, for the City to fulfill obligations under Applicable Law including, but not limited to, AB 939, AB 341, AB 1826, AB 876, AB 901, SB 1383, as amended.

Contractor shall maintain adequate record security to preserve records from events that can be reasonably anticipated such as a fire, theft, and an earthquake. Electronically maintained data and records shall be protected and backed-up. The City reserves the right to require the Contractor to maintain Customer service and compliance records required herein using a City-approved web-based software platform, at Contractor's expense. To the extent that Contractor utilizes its computer systems to comply with record keeping and reporting requirements under this Agreement, Contractor shall, on a monthly basis, save all system-generated reports supporting those record keeping and reporting requirements in a static format in order to provide an audit trail for all data required by City, as requested, under this Agreement.

At a mutually agreed upon time during normal business hours, but within five (5) Work Days of a written request from City, Contractor shall provide to the City the Contractor's data and records with respect to the matters covered by this Agreement and Applicable Law. Contractor shall permit the City, or its designee, to audit, examine, and make excerpts or transcripts from such data and records, and make copies of all data relating to all matters covered by this Agreement and the Applicable Law. Contractor may designate Customer information Applicable Law as confidential. Contractor shall maintain such data and records in an accessible location and condition for a period of not less than five (5) years following the City's receipt of final payment under this Agreement unless the City agrees in writing to an earlier disposition. Contractor agrees that all data requested by City regarding its business operations, Customer lists, routing, Tonnage, Service Levels, work orders issued from dispatch, and Customer service logs, shall be made available to the City Manager or their designee upon request and within the timelines required by this Section 6.1. City is subject to the California Public Records Act (Government Code section 6250, *et. seq.*) and nothing in this Agreement is intended to impair City's requirements or obligations under that Act.

City is subject to the California Public Records Act (Gov. Code, §§ 6250 - 6276.48) ("CPRA"). City and Contractor agree that the confidential and Proprietary Information designated by Contractor asserts an exemption for "trade secrets" under subdivision (k) of Government Code section 6254, Evidence Code section 1060, Civil Code section 3426.1(d) and Public Resources Code section 40062(a). In the event that City receives a CPRA request seeking disclosure of information Contractor has designated as confidential and Proprietary, City shall promptly notify Contractor of the request and provide Contractor a reasonable opportunity to comment on the pending request before City acts upon it. Contractor shall have the right to seek an order from the Superior Court to limit or enjoin the City's disclosure of such records. City agrees that it will assert that the request, to the extent it seeks Confidential Information, seeks information that Contractor has designated confidential and Proprietary and is exempt from disclosure pursuant to the trade secret exemption under subdivision (k) of Government Code section 6254 and any other applicable exemption. In the event City is subject to an action seeking to enforce the CPRA for any information designated confidential and Proprietary Information hereunder, Contractor

shall defend and indemnify City in such litigation, which indemnity shall cover all of City's costs and expenses, including attorney's fees.

City views its ability to defend itself against Comprehensive Environmental Response, Compensation and Liability Act (CERCLA), and related litigation as a matter of great importance. For this reason, City regards its ability to prove where Collected Recyclable Materials, Organic Materials, and Solid Waste are taken for Transfer, Processing, or Disposal. Contractor shall maintain records which can establish where Recyclable Materials, Organic Materials, and Solid Waste Collected were Transferred, Processed, or Disposed. This provision shall survive the expiration or earlier termination of this Agreement. Contractor shall maintain these records for a minimum of ten (10) years beyond expiration or earlier termination of the Agreement. Contractor shall provide these records to City (upon request or at the end of the record retention period) in an organized and indexed manner rather than destroying or Disposing of them.

6.2 Report Submittal Requirements

The parties acknowledge that City will require reporting by Contractor at various intervals by which information important to City can be compiled and analyzed. Throughout the Term the parties agree to work together to address City's needs with respect to the information to be contained in reports prepared by Contractor. The following is intended as a starting point in order to have established an objective baseline for reporting, but the frequency and content of the reports called out below may be changed by agreement of the parties, provided any such change is approved by the City Manager in writing. Records related to performance of this Agreement shall be maintained by Contractor in forms and by methods that facilitate flexible use of data contained in them to structure reports, as needed. The format of each report shall be approved by City. Contractor agrees to submit all reports in an electronic format compatible with City's software/computers at no charge to City. Monthly reports shall be submitted within twenty (20) calendar days after the end of the report month. Quarterly reports shall be submitted within twenty (20) calendar days after the end of the calendar quarter. Annual reports shall be submitted within forty-five (45) calendar days after the end of the calendar year.

Monthly, quarterly, and annual reports shall include at a minimum, all data and information described in Exhibit F, unless otherwise specified under this Agreement.

Contractor may propose report formats that are responsive to the objectives and audiences for each report. The format of each report shall be approved by the City Manager in their sole discretion. City Manager may, from time to time during the Term, review, and request changes to Contractor's report formats and content and Contractor shall not unreasonably deny such requests.

Contractor shall submit all reports to the City Manager electronically via e-mail using software acceptable to the City. The City reserves the right to require the Contractor to maintain records and submit the reports required herein through use of a City-selected web-based software platform, at the Contractor's expense.

City reserves the right to require Contractor to provide additional reports or documents as City Manager reasonably determines to be required for the administration of this Agreement or compliance with Applicable Law.

6.3 Performance Review

City may hold a public hearing, or other meeting, on or about the two-year anniversary of the start of this Agreement, and each twelve (12) months thereafter, at which time Contractor shall be present and shall participate, to review the Discarded Materials Collection, source reduction, Processing and other Diversion services and overall performance. The purpose of the hearing is to provide for a discussion and review of technological, economic, and regulatory changes in Collection, source reduction, Recycling, Processing and Disposal to achieve a continuing, advanced Discarded Materials Collection, source reduction and Recycling and Disposal system; and to ensure services are being provided with adequate quality, effectiveness, and economy.

Forty-five (45) days after receiving notice from City of a Performance Review Hearing, Contractor shall, at a minimum, submit a report to City indicating the following:

- Changes recommended and/or new services to improve City's ability to meet the goals of AB 939, AB 341, AB 1826, SB 1383, and any current or future regulations, and to contain costs and minimize impacts on Rates. A specific plan for regulatory compliance shall be included.
- Any specific plans and proposed costs for provision of changed or new services by Contractor.
- Results of the most recent route audit as described in Section 4.11.

The reports required by this Agreement regarding Customer Complaints shall be used as one (1) basis for review. Contractor may submit other relevant performance information and reports for consideration. City may request Contractor to submit specific information for the hearing. In addition, any Customer may submit comments or Complaints during or before the hearing, either orally or in writing, and these shall be considered.

Topics for discussion and review at the Performance Review Hearing shall include, but shall not be limited to, services provided, route audit results, feasibility of providing new services, application of new technologies, Customer Complaints, amendments to this Agreement, developments in the law, new initiatives for meeting or exceeding AB 939's goals, regulatory constraints, and Contractor performance. City and Contractor may each select additional topics for discussion at any Performance Review Hearing.

Not later than sixty (60) days after the conclusion of each Performance Review Hearing, City may issue a report. As a result of the review, City may require Contractor to provide expanded or new services within a reasonable time and for reasonable Rates and compensation and City may direct or take corrective actions for any performance inadequacies.

6.4 Biennial Audit

A. **General.** Contractor shall fund biennial audits as described below. The scope of the audit, and auditing party, will be determined by City and the scope may include, but is not limited to:

- Compliance with terms of this Agreement;
- Customer Service Levels and Billing;
- Fee payments;
- Receipts;

- Tonnage;
- Complaint log;
- Compliance with Mandatory Commercial Recycling, Mandatory Commercial Organics Recycling, and SB 1383; and,
- Verification of Diversion rate.

The first audit, to be performed during 2024, will be based on the Contractor's reports and records for the period from commencement of the Agreement through December 31, 2023. Audits will be performed every other year thereafter (the biennial audit). Contractor will reimburse to the City the cost of such audits up to fifty thousand dollars ($50,000) for the first audit, and fifty thousand dollars ($50,000) for each subsequent biennial audit in 2024 dollars. The fifty thousand dollars ($50,000) amount in subsequent years shall be adjusted annually by 2.5% per year.

Should an audit by the City disclose that Franchise or other fees payable by the Contractor were underpaid by three percent (3%) or more, or that more than two percent (2%) of the Customers were inaccurately billed, for the period under review, Contractor shall reimburse the City for the actual cost of the audit to the extent it exceeded fifty thousand dollars ($50,000) and shall also pay for additional audit costs if City determines it is necessary to expand the scope of the audit.

B. **Payments and Refunds**. Should an audit by the City disclose that the Franchise Fees payable by the Contractor were underpaid or that Customers were overcharged for the period under review, Contractor shall pay to City any underpayment of Franchise Fees and/or refund to Contractor's Customers any overcharges within thirty (30) days following the date of the audit. Should an audit disclose that Franchise Fees were overpaid, City shall refund to Contractor the amount of the overpayment within the same time frame. Should the audit disclose that Customers were undercharged, Customers may be billed for up to, but not exceeding, ninety (90) days of services not previously billed by Contractor or City.

6.5 Disaster Plan

Upon request of City, Contractor shall assist City in the preparation of an updated draft disaster debris cleanup implementation plan that sets forth procedures for Collection of debris following a major disaster such as an earthquake, flood, fire, or other similar event. The disaster plan shall address priorities for cleanup at critical facilities, procedures for reimbursement for costs, describe communication plans, list key contact Persons, and provide maps showing proposed sites for stockpiling of disaster debris that cannot be Transported to the landfill. Contractor shall coordinate the implementation of the plan with City's emergency service teams.

6.6 Recyclist Software

Contractor shall utilize the "Recyclist" cloud-based software or, with City approval, another substantially equivalent cloud-based software, at no additional cost to the City or ratepayers, to integrate outreach efforts to businesses within the City, store reports required by Article 6 and Exhibit F of this Agreement, and additional data required to be made available to CalRecycle. City shall have on-line access to the database for real-time monitoring of data.

ARTICLE 7.
CONTRACTOR'S CONSIDERATION

In addition to any other consideration set forth herein, as part of its consideration for entering this Agreement, and for the exclusive franchise, right and privilege to provide Collection services within City as specified herein Contractor shall provide the following:

7.1 Franchise Fee

Contractor shall pay to City, a Franchise Fee based on the percentages in the below table of Contractor's annual Gross Receipts each year, or portion thereof, during the entire Term of this Agreement.

Fiscal Year	Franchise Fee Percentage
July 1, 2022 through June 30, 2023	Nine percent (9%)
July 1, 2023 through June 30, 2024	Nine and fifty-hundredths percent (9.5%)
July 1, 2024, and annually thereafter	Ten percent (10%)

The Franchise Fee shall be paid to City monthly on or before the twentieth (20) day of each month. Should any such due date fall on a weekend or Holiday in which the City's business offices are closed, payment shall be due on the first day thereafter in which the City's business offices are open. The amount of each payment shall be equal to the percentages in the table above of Contractor's Gross Receipts received in the calendar month preceding the date payment is due.

For those Customers, if any, whose service Rates are collected on the tax rolls or otherwise by the City on behalf of Contractor, and in the event any Customer makes a payment due for service to the City, City shall forward said sums to Contractor, which shall include such sums in the Gross Receipts for the month in which payment is made to Contractor. In order to realize more efficient costs of Processing, Contractor authorizes the Franchise Fee due in connection with amounts that are collected from Customers by City on behalf of Contractor, if any, to be deducted by City prior to City forwarding said funds.

The Franchise Fee due hereunder shall apply to Gross Receipts of Contractor collected after the expiration of the Term hereof relating to Contractor's performance during the Term hereof. Franchise Fees shall be accompanied by a statement certified by an officer of Contractor attesting to the accuracy of the amounts paid and setting forth the basis for their calculation in a manner acceptable to City.

7.2 Administrative Cost Reimbursement

On or before July 1 each year, Contractor shall make a payment to City in the amount more fully set forth in this paragraph to reimburse City for its administrative costs incurred related to this Agreement (the "Administrative Cost Reimbursement") during the ensuing year. The amount of the annual Administrative Cost Reimbursement is based on a review of past time expended by City staff relating to this Agreement and the reasonable estimate of actual costs that will be incurred. The initial annual Administrative Cost Reimbursement shall be in the amount of one hundred eighty-three thousand eight hundred dollars and ninety-eight cents ($183,800.98). Thereafter, the amount due on or before July 1, 2023 and each July 1 thereafter shall be the sum of: (1) one hundred eighty-three thousand eight hundred dollars and ninety-eight cents ($183,800.98) adjusted annually by the change in the GTCI for the twelve (12) month period ending the preceding January 31; plus (2) City's actual consultant costs

related to requests from Contractor pertaining to this Agreement (i.e., requests for discretionary Rate adjustments, requests for transfers, or requests to consider new programs); plus (3) City's legal fees and out of pocket costs incurred in the administration of this Agreement, including fees and costs associated with analyzing new legislation, considering requests from Contractor (including specifically, without limitation, requests for maximum Rate adjustments), and otherwise analyzing issues that arise in connection with this Agreement. Commencing with the payment due July 1, 2023, invoices for the Administrative Cost Reimbursement will be provided to Contractor by City and shall be due to City within thirty (30) days of the date such invoice is mailed by City, or on July 1, whichever comes later.

7.3 Section Reserved

7.4 Payment Schedule and Late Fees

In the event Contractor fails to timely make any of the payments provided for in Article 7 or any other provision of this Agreement, Contractor shall pay to City, as additional consideration for entering into this Agreement, a sum of money equal to five percent (5%) of the amount due. This amount is required in order to defray those additional expenses and costs incurred by City by reason of the late payment including, but not limited to, the cost of administering, accounting for, and collecting said late payment and the cost to City of postponing services and projects necessitated by the delay in receiving the revenue. In addition to any other remedy provided by law, any amounts not paid to City by Contractor within sixty (60) days of the due date shall be subject to interest in the amount of ten percent (10%) per annum, calculated on a daily basis for each day such sums remain past due.

7.5 Other Fees

City shall reserve the right to establish other fees, or negotiate changes to the Franchise Fee, AB 939/SB 1383 Regulatory Reimbursement and Administrative Fee beyond the regular annual adjustments described above as it deems necessary, to the extent that such further adjustments are also included in the adjustments to the approved Rates.

ARTICLE 8. CONTRACTOR'S COMPENSATION AND RATE SETTING

8.1 General

Contractor will perform the responsibilities and duties described in this Agreement in consideration of the right to receive compensation for services. Contractor Compensation provided for in this Article 8 shall be the full, entire, and complete compensation due to Contractor pursuant to this Agreement for all labor, equipment, materials and supplies, taxes, insurance, bonds, overhead, Disposal, Recycling, Processing, Transfer, profit, and all other things necessary to perform all the services required by this Agreement in the manner and at the times prescribed.

8.2 Initial Rates

A. **General**. The Rates for the Rate Period ending June 30, 2023, shall not exceed those set forth in Exhibit D hereto, unless amended by a written amendment to this Agreement entered into by and between the City and the Contractor. Contractor has reviewed these maximum Rates and agrees

they are reasonably expected to generate sufficient revenues to provide adequate Contractor Compensation. Unless and until the maximum Rates set forth on Exhibit D are adjusted, Contractor will provide the services required by this Agreement, charging no more than the maximum Rates authorized by Exhibit D, except as provided herein in this Article 8.

B. **Discount for Disabled or Low-Income Senior Customers**. Contractor shall develop and adopt a program to provide a discounted Rate for qualified disabled or low-income senior Customers. The program shall, at a minimum, meet the standards and conditions set forth in Exhibit L attached hereto and incorporated herein by reference. If, at any time during the Term of this Agreement, the number of Customers receiving a discounted Rate pursuant to such a program exceeds one percent (1%) of the total number of Residential Customers receiving Collection services from Contractor, Contractor and City shall meet and confer in good faith to determine a fair and reasonable adjustment to the standards and conditions of the program and/or the maximum Rates for such Customers set forth in Exhibit D, in order to ensure that Contractor is fairly compensated for the additional costs incurred in continuing to provide the program.

8.3 Schedule of Future Adjustments

Beginning with Rate Period two (2) (July 1, 2023 to June 30, 2024) and for all subsequent Rate Periods, Contractor or City may request an annual adjustment (increase or decrease) to the maximum Rates shown in Exhibit D, excepting that Contractor shall be entitled to those automatic adjustments in Rates as provided in Section 8.4.B hereof without notice to the City. For all inflationary adjustments extending beyond those set forth in Section 8.4.B, the Contractor shall submit notice in writing, to be received by City in person or via certified mail, by March 1 of the same year based on the method of adjustment described in Section 8.4. Failure to submit a written request by March 1, shall be conclusive as to Contractor's decision not to proceed with an increase for the subsequent year. If an adjustment results in a Rate decrease, then Contractor shall maintain the current Rates, and rollover the Rate decrease to the next Rate adjustment; the intent is to ensure subsequent Rate increases shall be offset with any decrease not previously implemented.

8.4 Method of Adjustments

A. **General**. Pursuant to Section 8.3, Contractor may implement an annual adjustment to the Total Rate according to the formula shown in Exhibit E, subject to review and concurrence with Contractor's calculations. Additionally, Contractor may be entitled to a further adjustment to the service component for providing Mulch/Compost that may be requested by City in accordance with the requirements of Exhibit B4, Section 4.A.1.

1. **Indemnification**. To the maximum extent allowed by law, Contractor shall indemnify, defend and hold harmless the City, their officers, employees, agents and volunteers, (collectively, Indemnitees) from and against all claims, damages, injuries, losses, costs, including demands, debts, liens, liabilities, causes of action, suits, legal or administrative proceedings, interest, fines, charges, penalties and expenses (including attorneys' and expert witness fees, expenditures for investigations, and administration) and costs or losses of any kind whatsoever paid, imposed upon, endured or suffered by or assessed against Contractor or any of the Indemnitees resulting in any form from the City's review and concurrence with Contractor's Rates for service under this Agreement or in connection with the application of California Constitution Articles XIIIC and Article XIIID to

the imposition, payment or collection of Rates and fees for services provided by Contractor under this Agreement. Notwithstanding the foregoing, this indemnity shall not extend to any loss arising directly from the negligence of City, its officers, and its employees. Nothing herein is intended to imply that California Constitution Articles XIIIC or XIIID apply to the setting of Rates for the services provided under this Agreement; rather, this Section 8.4.A.1 is provided merely to allocate risk of loss between the Parties.

B. **Rate Adjustment Calculation.**

1. **Annual Garbage and Trash Collection Index Adjustments to Service Component of Maximum Rates**. Commencing on July 1, 2023, the service component associated with any of the maximum Rates as set forth in Exhibit D may be adjusted by Contractor, and such Rates may be adjusted by Contractor annually thereafter on each subsequent July 1 during the Term hereof (the "Adjustment Dates"), by multiplying such service component by a percentage equal to the average annual change in the Garbage and Trash Collection Index (GTCI) (CUUR0000SEHG02) in U.S. city average, all urban consumers, not seasonally adjusted, between the twelve (12) months ended December prior to the Adjustment Date and the twelve (12) months ended the prior December (the “GTCI Adjustment”). The GTCI Adjustment shall not exceed six percent (6%) for the July 1, 2023 adjustment. Notwithstanding the foregoing, the GTCI Adjustment shall not exceed five percent (5%) in any given year starting with the adjustment effective July 1, 2024, and all years thereafter. At least forty-five (45) days prior to each Adjustment Date, Contractor shall provide the City Manager with a revised Exhibit D reflecting the GTCI Adjustment, along with data supporting the basis for its calculations, so that City may review and verify the accuracy of Contractor’s calculations. No GTCI Adjustment shall become effective until the City Manager confirms the accuracy of Contractor’s calculations and the submitted revised Exhibit D.

2. **Annual Adjustments to Landfill Disposal Component of Maximum Rates**. It is the intention of the Parties that the landfill Disposal component associated with any of the maximum Rates as set forth in Exhibit D shall be adjusted no more often than annually on each Adjustment Date such that they reflect each Customer’s pro-rata share of any increase or decrease in the actual landfill Disposal (tipping) fees incurred by Contractor for Disposal of Solid Waste Collected pursuant to this Agreement. To arrive at an appropriate adjustment formula to satisfy this intent, Contractor warrants and represents that the "Landfill Disposal Component Tonnage Basis" set forth in Exhibit D is a fair estimate of the amount of Solid Waste generated and ultimately Disposed of by each applicable Customer and/or service type. In accordance with Article 6 of this Agreement, Contractor shall maintain and make available to the City and/or its auditor or examiner records and data relating to landfill Disposal costs incurred by Contractor and calculation of the Landfill Disposal Component Tonnage Basis applicable to each Customer and/or service type set forth on Exhibit D. If, at any time during the Term of this Agreement, the City Manager determines or agrees that, based on such records and data, the Landfill Disposal Component Tonnage Basis for any Customer and/or service type should be adjusted to more accurately reflect a fair estimate of Solid Waste generated and ultimately Disposed of by such Customer and/or service type, Exhibit D shall be revised accordingly. The initial maximum Rate associated with the landfill Disposal component for various services set forth in Exhibit D has been arrived at by multiplying the Landfill Disposal Component Tonnage Basis for each applicable Customer and/or service type by thirty-eight dollars and

thirty-four cents ($38.34) which is the per Ton tipping fee charged by the Orange County Landfill System as of July 1, 2022 (whereas of the Effective Date Solid Waste must be delivered for Disposal per the County Agreement). If prior to any Adjustment Date a change occurs in the tipping fees charged to Contractor by the landfill to which it delivers Solid Waste Collected hereunder, the landfill Disposal component associated with any of the maximum Rates set forth in Exhibit D shall be adjusted as of the Adjustment Date by similarly multiplying the Landfill Disposal Component Tonnage Basis for each applicable Customer and/or service type by the per Ton tipping fee then in effect, subject to the City Manager's verification and concurrence with Contractor's calculations. In the event an increase occurs in applicable landfill tipping fees at a time other than an annual Adjustment Date, Contractor may request an adjustment to the maximum Rates applicable to the landfill Disposal component set forth on Exhibit D pursuant to Section 8.5 hereof, subject to the City Manager's verification and concurrence with Contractor's calculations.

3. **Zero Percent (0%) or Decrease in Rate Adjustment Calculation**. If the Rate adjustment calculation is calculated to be zero percent (0%) or less, there shall be no changes to charges and Rates during the Rate Period corresponding the Rate adjustment calculation. In the case of a calculated Rate decrease, the amount of such decrease shall be carried forward as an offset to future Rate increases.

4. **Source Separated Commercial Premises Recycling and Organic Materials Compensation Adjustment**. Contractor shall provide Source Separated Recycling and Organic Materials services to Commercial Premises at Rates are listed in Exhibit D. The service component associated with the Source Separated Commercial Premises Recycling and Organic Materials services maximum Rates as set forth in Exhibit D may be adjusted by Contractor annually on each subsequent July 1 during the Term hereof (the "Adjustment Dates"), by multiplying such service component by a percentage equal to the change in the GTCI average for the twelve (12) month period ending on the date of January 31 immediately prior to the applicable Adjustment Date (the "GTCI Adjustment).

The GTCI Adjustment shall not exceed six percent (6%) for the July 1, 2023 adjustment. Notwithstanding the foregoing, the GTCI Adjustment shall not exceed five percent (5%) starting with the adjustment effective July 1, 2024 and all years thereafter. At least forty-five (45) days prior to each Adjustment Date, Contractor shall provide the City Manager with data supporting the basis for its calculations, so that City may review and verify the accuracy of Contractor's calculations. No GTCI Adjustment shall become effective until the City Manager confirms the accuracy of Contractor's calculations and the submitted revised Exhibit D.

C. **Pass-Through of Surcharges**. Contractor may request a pass-through adjustment based on changes in a direct per Ton fee assessed at the Disposal Site by Federal, State, or local regulatory agencies after the Effective Date and City's approval shall not be unreasonably withheld.

8.5 Extraordinary Adjustments

Contractor or City may request an adjustment to maximum Rates at reasonable times other than that allowed under Section 8.3 in the event of extraordinary changes in the cost of providing service under this Agreement, including requests related to Change in Law as defined in Exhibit A. Such changes shall not include changes in Recyclable Materials or Organic Waste Processing costs or, changes in the market

value of Recyclable Materials, inaccurate estimates by the Contractor of its proposed cost of operations, unionization of Contractor's work force, or change in wage rates or employee benefits. Extraordinary Rate adjustments may not be applied retroactively.

For each request for an adjustment to the maximum Rates that Contractor may charge Customers brought pursuant to this Section 8.5 Contractor shall prepare a schedule documenting the extraordinary costs. Such request shall be prepared in a form acceptable to City with support for assumptions made by Contractor in preparing the estimate. Contractor shall also submit a schedule showing how its total costs and total revenues have changed over the past three (3) years for the services provided under this Agreement.

Contractor shall provide to City a report of its annual revenues and expenses for the services provided in the City, and City shall have right to audit this information in connection with the City's review of Contractor's Rate adjustment request. City may consider increases or decreases in the Contractor's total revenues and total cost of services when reviewing an extraordinary Rate adjustment request and City's determination will be final. A Rate adjustment request made in response to a new service requested by City will be determined in accordance with Section 3.6.

8.6 Limitations On Rate Adjustments

At least forty-five (45) days prior to adjusting any Rate(s) charged to Customers, Contractor shall provide written notice to the City Manager of its intent to adjust such Rate(s) and the amount of such adjustment. Contractor shall be entitled to implement the intended adjustment to such Rate(s) unless the City Manager determines that the adjusted Rates will exceed the then-current maximum Rates as set forth on Exhibit D.

ARTICLE 9.
INDEMNITY, INSURANCE, AND PERFORMANCE BOND

9.1 Indemnification

A. **General.** Contractor shall indemnify, defend with counsel acceptable to City, and hold harmless (to the full extent permitted by law) City and its officers, officials, employees, volunteers, and agents from and against any and all claims, liability, loss, injuries, damage, expense, and costs (including without limitation costs and fees of litigation, including attorneys' and expert witness fees) (collectively, "Damages") of every nature arising out of or in connection with Contractor's performance, and the performance of any Subcontractor, or agent of Contractor, under this Agreement, or its failure to comply with any of its obligations contained in the Agreement, except to the extent such loss or damage was caused by the negligence or willful misconduct of City. This Section 9.1 shall survive the expiration or termination of this Agreement and shall not be construed as a waiver of City's legal and/or equitable rights as defined herein and permitted under Applicable Law.

B. **Excluded Waste.** Contractor acknowledges that it is responsible for compliance during the entire Term of this Agreement with all Applicable Laws. Contractor shall not store, Transport, use, or Dispose of any Excluded Waste except in strict compliance with all Applicable Laws.

If Contractor negligently or willfully mishandles Excluded Waste in the course of carrying out its activities under this Agreement, Contractor shall at its sole expense promptly take all investigatory and/or remedial action reasonably required for the remediation of such environmental contamination. Prior to undertaking any investigatory or remedial action, however, Contractor shall first obtain City's approval of any proposed investigatory or remedial action. Should Contractor fail at any time to promptly take such action, City may undertake such action at Contractor's sole cost and expense, and Contractor shall reimburse City for all such expenses within thirty (30) calendar days of being billed for those expenses, and any amount not paid within that thirty (30) calendar day period shall thereafter be deemed delinquent and subject to the delinquent fee payment provision of Section 7.4. These obligations are in addition to any defense and indemnity obligations that Contractor may have under this Agreement.

Notwithstanding the foregoing, Contractor's duties under this Subsection shall not extend to any claims arising from the Disposal of Solid Waste at the Designated Disposal Facility, including, but not limited to, claims arising under Comprehensive Environmental Response, Compensation and Liability Act (CERCLA) unless such claim is a direct result of Contractor's negligence or willful misconduct.

C. **Environmental Indemnity**. Contractor shall defend with counsel acceptable to City, indemnify, and hold City harmless against and from any and all claims, suits, losses, penalties, damages, and liability for damages of every name, kind and description, including attorneys' fees and costs incurred, attributable to the negligence or willful misconduct of Contractor in handling Excluded Waste.

D. **Electronic and Web based Information Indemnity.** Contractor shall defend with counsel acceptable to City, indemnify, and hold City harmless against and from any and all related claims, including but not limited to, suits, losses, penalties, damages, responsibility for costs, regulatory fines, penalties, credit monitoring expenses, and liability for damages of every name, kind and description, including attorneys' fees and costs incurred, attributable to the negligence or willful misconduct of Contractor and any Subcontractors used in performance of this Agreement in handling or protecting Customer information over which Contractor has control, including but not limited to billing details, electronic payment(s), and Customer account information that is not readily available to the general public. Contractor shall maintain electronic files and Contractor's website in accordance with the industry best practices for maintaining such information as safely and securely as possible. Nothing in this Section 9.1.D shall prevent or restrict Contractor's obligation and responsibility to provide City with information required under this Agreement.

E. **Related to AB 939, AB 341, and SB 1383.** Contractor's duty to defend and indemnify herein includes all fines and/or penalties imposed by CalRecycle, if the requirements of AB 939, AB 341, AB 1826, and/or SB 1383 are not met by the Contractor with respect to the Contractor's obligations under this Agreement, and such failure is: (i) due to the failure of Contractor to meet its obligations under this Agreement; or, (ii) due to Contractor delays in providing information that prevents Contractor or City from submitting reports to regulators in a timely manner. This indemnity is subject to the provisions of Public Resources Code § 40059.1.

F. **Related to Proposition 218.** Should there be a Change in Law or a new judicial interpretation of Applicable Law, including, but not limited to, Article XIII C and D of the California Constitution (Commonly Proposition 218), which impacts the Rates for the Collection services established in

accordance with this Agreement, Contractor agrees to meet and confer with City to discuss the impact of such Change in Law on either Party's ability to perform under this Agreement.

If, at any time, a Rate adjustment determined to be appropriate by both City and Contractor to compensate Contractor for increases in costs as described in this Agreement cannot be implemented for any reason, Contractor shall be granted the option to negotiate with City, in good faith, a reduction of services equal to the value of the Rate adjustment that cannot be implemented. If City and Contractor are unable to reach agreement about such a reduction in services, then Contractor may terminate this Agreement upon one (1) year's prior written notice to City, in which case the Contractor and City shall each be entitled to payment of amounts due for contract performance through the date of termination but otherwise will have no further obligation to one another unless this Agreement specifically states otherwise, after the date of such termination. Should a court of competent jurisdiction determine that the Contractor cannot charge and/or increase its Rates for charges related to Franchise Fees and governmental fees and charges, Contractor shall reduce the Rates it charges Customers a corresponding amount, providing said fees, reimbursements, Rates and/or charges disallowed by the court are not related to the cost of providing service hereunder and had been incorporated in the Rates charged by Contractor to its Customers.

Nothing herein is intended to imply that California Constitution, Articles XIIIC or XIIID, apply to the Rates established for services provided under this Agreement; rather this Section 9.1.F is provided merely to allocate risk of an adverse judicial interpretation between the Parties.

G. **CalPERS Eligibility Indemnification.** Contractor's employees, agents, or Subcontractors providing service under this Agreement shall not: (i) qualify for any compensation and benefit under CalPERS; (ii) be entitled to any benefits under CalPERS; (iii) enroll in CalPERS as an employee of City; (iv) receive any employer contributions paid by City for CalPERS benefits; or (v) be entitled to any other CalPERS-related benefit by reason of the services provided under this Agreement that would accrue to a City employee. Contractor's employees, agents, or Subcontractors hereby waive any claims to benefits or compensation described in this Section 9.1. This Section 9.1 applies to Contractor notwithstanding any other agency, State or Federal policy, rule, regulation, law, or ordinance to the contrary.

If Contractor's employees, agents, or Subcontractors providing services under this Agreement claim, or are determined by a court of competent jurisdiction or the California Public Employees Retirement System ("CalPERS") to be eligible for enrollment in CalPERS of the City, Contractor shall indemnify, defend, and hold harmless City for the payment of any employer and employee contributions for CalPERS benefits on behalf of the employee as well as for payment of any penalties and interest on such contributions which would otherwise be the responsibility of the City.

Contractor's Compensation under this Agreement shall be the full and complete compensation to which Contractor and Contractor's officers, employees, agents, and Subcontractors are entitled for performance of any work under this Agreement. Neither Contractor nor Contractor's officers, employees, agents, and Subcontractors are entitled to any salary or wages, or retirement, health, leave or other fringe benefits applicable to City employees. The City will not make any Federal or State tax withholdings on behalf of Contractor. The City shall not be required to pay any workers' compensation insurance on behalf of Contractor.

Contractor agrees to defend and indemnify the City for any obligation, claim, suit, or demand for tax, retirement contribution including any contribution to CalPERS, social security, salary or wages, overtime payment, or workers' compensation payment that the City may be required to make on behalf of: (1) Contractor; (2) any employee of Contractor; or, (3) any employee of Contractor construed to be an employee of the City, for work performed under this Agreement.

9.2 Insurance

A. **General Requirements.** Contractor shall, at its sole cost and expense, maintain in effect at all times during the Term of this Agreement not less than the following coverage and limits of insurance:

B. **Coverages and Requirements.** During the Term of this Agreement, Contractor shall at all times maintain, at its expense, the following coverages and requirements. Failure to maintain the identified insurance requirements during the entire Term of this Agreement shall constitute an event of default subject to Section 11.1.C. The comprehensive general liability insurance shall include broad form property damage insurance.

1. **Minimum Coverages.** Insurance coverage shall be with limits not less than the following:

   a. Comprehensive General Liability – $10,000,000 combined single limit per occurrence for bodily injury, personal injury, and property damage.

   b. Automobile Liability – $10,000,000 combined single limit per accident for bodily injury and property damage (include coverage for Hired and Non-owned vehicles).

   c. Workers' Compensation – Statutory Limits/Employers' Liability - $1,000,000/accident for bodily injury or disease.

   d. Employee Blanket Fidelity Bond – $500,000 per employee loss covering dishonesty, forgery, alteration, theft, disappearance, and destruction (inside or outside).

   e. Pollution Liability – $10,000,000 per loss and annual aggregate applicable to bodily injury; property damage, including loss of use of damaged property or of property that has not been physically damaged or destroyed; clean-up costs, including first party cleanup of the City's property and third party cleanup, and bodily injury costs if pollutants impact other properties; and defense, including costs, fees and expenses incurred in the investigation, defense, or resolution of claims. Coverage shall include completed operations and shall apply to sudden and non-sudden pollution conditions. Coverage shall apply to acts, errors or omissions arising out of, or in connection with, Contractor's scope of work under this Agreement. Coverage shall also apply to non-owned deposit sites ("NODS") that shall protect against, for example, claims regarding bodily injury, property damage, and/or cleanup costs involving NODS. Coverage is preferred by the City to be occurrence based. However, if provided on a claims-made basis, Contractor warrants that any retroactive date applicable to coverage under the policy precedes the Effective Date of this Agreement, and that continuous coverage shall be maintained, or an extended discovery period will be exercised through completion or termination of this Agreement for a minimum of five (5) years. This provision does not limit or alter any rights or remedies to City allowable under this Agreement and/or Applicable Law in perpetuity.

f. Technology Professional Liability Errors and Omissions Insurance (Cyber Liability) appropriate to the Contractor's profession and industry practice, with limits not less than $2,000,000 per occurrence. Coverage for cyber risks shall be sufficiently broad to respond to the duties and obligations as are undertaken by Contractor under this Agreement and shall include, but not be limited to claims involving infringement of intellectual property, including but not limited to infringement of copyright, trademark, trade dress, invasion of privacy violations, information theft, damage to or destruction of electronic information, release of private information, alteration of electronic information, extortion, and network security. The policy shall provide coverage for breach response notification and remediation costs, regulatory fines and penalties, credit monitoring expenses, electronic funds transfer losses, electronic data restoration expenses, and business interruption costs with limits sufficient to respond to these obligations, in the sole discretion of the City's Risk Manager.

2. **Additional Insured**. City, its officers, agents, employees, and volunteers shall be named as additional insured on all but the workers' compensation and professional liability coverages.

3. Said policies shall remain in force through the life of this Agreement and, with the exception of professional liability coverage, shall be payable on a "per occurrence" basis unless City's Risk Manager specifically consents in writing to a "claims made" basis. For all "claims made" coverage, if the Contractor changes insurance carriers Contractor shall purchase "tail" coverage or otherwise provide for continuous coverage covering the Term of this Agreement and not less than three (3) years thereafter, except for the five (5) year tail of Pollution Liability Coverage as described above. Proof of such "tail" or other continuous coverage shall be required at any time that the Contractor changes to a new carrier prior to receipt of any payments due.

4. The Contractor shall declare all aggregate limits on the coverage before commencing performance of this Agreement, and City's Risk Manager reserves the right to require higher aggregate limits to ensure that the coverage limits required for this Agreement as set forth above are available throughout the performance of this Agreement.

5. The deductibles or self-insured retentions are for the account of Contractor and shall be the sole responsibility of the Contractor.

6. Each insurance policy shall provide or be endorsed to state that coverage shall not be suspended, voided, canceled by either Party, reduced in coverage or in limits except after thirty (30) calendar days prior written notice by certified mail, return receipt requested, has been given to the City Manager ten (10) Business Days for delinquent insurance premium payments).

7. Insurance must be placed with insurers with a current A.M. Best's rating of no less than A-VII, or with a surplus line carrier appearing on the List of Approved Surplus Line Insurers, ("LASLI") with a Best's Key Rating Guide of at least A: X.

8. The policies shall cover all activities of Contractor, its officers, employees, agents and volunteers arising out of or in connection with this Agreement.

9. For any claims relating to this Agreement, the Contractor's insurance coverage shall be primary, including as respects City, its officers, agents, employees, and volunteers. Any

insurance maintained by City shall apply in excess of, and not contribute with, insurance provided by Contractor's liability insurance policy.

10. The Contractor shall waive all rights of subrogation against City, its officers, employees, agents, and volunteers.

C. **Endorsements.** Prior to the Effective Date pursuant to this Agreement, Contractor shall furnish City Manager with certificates or original endorsements reflecting coverage required by this Agreement. The certificates or endorsements are to be signed by a Person authorized by that insurer to bind coverage on its behalf. All certificates or endorsements are to be received by, and are subject to the approval of, City Risk Manager before work commences.

D. **Renewals.** During the Term of this Agreement, Contractor shall furnish City Manager with certificates or original endorsements reflecting renewals, changes in insurance companies, and any other documents reflecting the maintenance of the required coverage throughout the entire Term of this Agreement. The certificates or endorsements are to be signed by a Person authorized by that insurer to bind coverage on its behalf.

E. **No Cap on Indemnity.** The minimum amounts of coverage described in this Section 9.2 will not constitute any limitations or cap on Contractor's indemnification obligations under this Agreement.

F. **Workers' Compensation.** Contractor shall provide workers' compensation coverage as required by State law and shall comply with Section 3700 of the State Labor Code.

9.3 Faithful Performance Bond or Irrevocable Letter of Credit

A. Contemporaneously with execution of this Agreement, as security for Contractor's faithful performance of all obligations of this Agreement, Contractor shall provide a surety mechanism (the "Surety") as more fully defined below in the amount of Two Million Five Hundred Thousand Dollars ($2,500,000.00). The Surety may be comprised of either a performance bond or an irrevocable letter of credit, or a combination of both. If a letter of credit is utilized to satisfy some or all of the Surety requirement it shall be drawn upon a financial institution with an office within fifty (50) miles of City, and otherwise in a form acceptable to the City Attorney. The performance bond, if any, shall be issued by a duly authorized corporate surety company authorized to do business in California, and in a form acceptable to the City Attorney and in full compliance with the provisions of California Code of Civil Procedure Sections 995.610 – 995.660 re Admitted Surety Insurers. The cost of the Surety shall be the sole obligation of Contractor. The Surety shall be released within thirty (30) days after both: (i) the expiration of the Term of this Agreement; and, (ii) Contractor's satisfactory performance of all obligations hereunder.

B. In the event Contractor shall for any reason become unable to, or fail in any way to, perform as required by this Agreement, City and/or District may declare a portion or all of the Surety, as may be necessary to recompense and make whole the City and/or District, forfeited to the City and/or District. Upon partial or full forfeiture of the Surety, Contractor shall restore the Surety to its original amount within thirty (30) days of the City's and/or District's notice to do so. Failure to restore the Surety to its full amount within thirty (30) days shall be a material breach of this Agreement.

C. District providing Contractor with written notice of its failure to pay City and/or District any amount owing under this Agreement, either the letter of credit or performance bond comprising the Surety may be utilized by City and/or District for purposes including, but not limited to:

1. Payment of sums due under the terms of this Agreement which Contractor has failed to timely pay to City and/or District, including specifically, but not limited to, Liquidated Damages.

2. Reimbursement of costs borne by City and/or District to correct violations of this Agreement not corrected by Contractor.

D. City and/or District may draw upon the entire letter of credit (if any) utilized to meet Contractor's obligations pertaining to the Surety, and convert it to a cash deposit, if Contractor fails to cause the letter of credit to be extended or replaced with another satisfactory letter of credit no later than sixty (60) days prior to its expiration.

9.4 Forfeiture of Performance Bond or Irrevocable Letter of Credit

In the event Contractor shall for any reason become unable to, or fail in any way to, perform as required by this Agreement, City may declare a portion or all of the performance bond or irrevocable letter of credit which is necessary to recompense and make whole the City, forfeited to the City. Upon partial or full forfeiture of the performance bond or irrevocable letter of credit, Contractor shall restore the performance bond or irrevocable letter of credit to its face amount within thirty (30) days of the City's declaration. Failure to restore the performance bond or irrevocable letter of credit to its full amount within thirty (30) days shall be a material breach of the Agreement.

9.5 Performance Security Beyond Service Term

Some Agreement requirements extend beyond the Term of this Agreement and will not be substantiated until after the final service date. Therefore, the Contractor shall not terminate the performance bond or letter of credit and will renew them to ensure continuous availability to the City, until receiving a written release from the City. City will provide such a release when City, in its reasonable judgment, is fully satisfied that all requirements have been met. However, permission from the City to discontinue holding these performance securities does not relieve Contractor of payments to the City that may be due or may become due.

ARTICLE 10.
CITY'S RIGHT TO PERFORM SERVICE

10.1 General

In the event that Contractor, for any reason whatsoever, fails, refuses or is unable to Collect, Recycle, Process, Transport or Dispose of any or all Discarded Materials which it is required by this Agreement, at the time and in the manner provided in this Agreement, for a period of more than two (2) Business Days, excluding Saturday, Sunday, and Holidays defined in Exhibit A, and if, as a result thereof, Discarded Materials should accumulate in City to such an extent, in such a manner, or for such a time that such accumulation endangers or menaces the public health, safety or welfare, then City shall have the right, but not the obligation, upon twenty-four (24) hours prior written notice to Contractor during the period of such emergency as determined by City: (1) to perform, or cause to be performed, such services itself

with its own or other personnel without liability to Contractor; and/or, (2) to take possession of any or all of Contractor's land, equipment, and other property used or useful in the Collection and Transportation of Discarded Materials, and to use such property to Collect and Transport any Discarded Materials generated within City which Contractor would otherwise be obligated to Collect, Transport, and properly Dispose of or Process pursuant to this Agreement.

Notice of Contractor's failure, refusal, or neglect to Collect, Transport and properly Dispose of or Process Discarded Materials may be given orally by telephone to Contractor at its principal office and shall be effective immediately. Written confirmation of such oral notification shall be sent to Contractor within one (1) Business Day, excluding Saturday, Sunday and Holidays defined in Exhibit A of the oral notification.

Contractor further agrees that in such event:

A. It will take direction from City to affect the transfer of possession of equipment and property to City for City's use, or for use by any Person or entity designated by the City.

B. It will, if City so requests, keep in good repair and condition all of such equipment and property, provide all motor vehicles with fuel, oil and other service, and provide such other service as may be necessary to maintain said property in operational condition.

C. City may immediately engage all or any personnel, including 3rd parties not directly employed by the City, necessary or useful for the Collection and Transportation of Discarded Materials, including, if City so desires, employees previously or then employed by Contractor. Contractor further agrees, if City so requests, to furnish City the services of any or all management or office personnel employed by Contractor whose services are necessary or useful for Discarded Materials Collection, Transportation, Processing, and Disposal operations and for the Billing and collection of fees for these services.

City agrees that it assumes complete responsibility for the proper and normal use of such equipment and Facilities while in its possession.

If the interruption or discontinuance in service is caused by any of the reasons listed in Section 11.7, City shall pay to Contractor the reasonable rental value of the equipment and Facilities, possession of which is taken by City, for the period of City's possession, if any, which extends beyond the period of time for which Contractor has rendered bills in advance of service, for the class of service involved.

10.2 Temporary Possession of Contractor's Property

If City suffers an interruption or discontinuance of service (including interruptions and discontinuance due to events described in Section 11.7), City may take possession of and use all of Contractor's property described above until other suitable arrangements can be made for the provision of Discarded Materials Services which may include the grant of a Franchise to another waste hauling company.

10.3 Billing and Compensation to City During City's Possession

During such time that City is providing Discarded Materials services, as above provided, Contractor shall bill and Collect payment from all users of the above-mentioned services as described in Section 4.6. Contractor further agrees that, in such event, it shall reimburse City for any and all costs and expenses

incurred by City beyond that billed and received by City in taking over possession of the above-mentioned equipment and property for Discarded Materials service in such manner and to an extent as would otherwise be required of Contractor under the Terms of this Agreement. Such reimbursement shall be made from time to time after submission by City to Contractor of each statement listing such costs and expenses, but in no event later than five (5) Business Days from and after each such submission.

10.4 City's Right to Relinquish Possession

It is further mutually agreed that City may at any time at its discretion relinquish possession of any or all of the above-mentioned property to Contractor and thereupon demand that Contractor resume the Discarded Materials services as provided in this Agreement, whereupon Contractor shall be bound to resume the same.

10.5 City's Possession Not A Taking

Except as otherwise expressly provided in the previous paragraph, City's exercise of its rights under this Article 10: (1) does not constitute a taking of private property for which compensation must be paid; (2) will not create any liability on the part of City to Contractor; and, (3) does not exempt Contractor from any of the indemnity and insurance provisions of this Agreement, which are meant to extend to circumstances arising under this Section 10.5 provided that the Contractor is not required to indemnify the City against claims and damages arising from the sole negligence of the City, its elected and appointed officials, boards, commissions, officers, employees and agents in the operation of Collection vehicles during the time the City has taken possession of such vehicles.

10.6 Duration of City's Possession

City's right pursuant to this Article 10 to retain temporary possession of Contractor's Facilities and equipment, and to render Collection services, shall terminate when City determines that such services can be resumed by Contractor, or when City no longer reasonably requires such property or equipment. In any case, City has no obligation to maintain possession of Contractor's property or equipment and/or continue its use for any period of time and may at any time, in its sole discretion, relinquish possession to Contractor.

10.7 Disaster Preparedness Plan

Within twelve (12) months of the Effective Date, Contractor shall, with City assistance, prepare a written plan detailing how Discarded Materials services will be delivered in a time of emergency or natural disaster. For the plan, City shall provide Contractor with a written list of critical Facilities being those Facilities that the City deems in need of special consideration in a time of emergency because they are critical to City’s emergency response, of priority to the need of the community and/or represent a public health risk to the community. Contractor’s written plan shall contain a protocol for contacting Contractor management in the event of an emergency, an overview of Contractor’s resources available for emergency response, a plan for Collection, Disposal, and Recycling of Discarded Materials generated by critical Facilities until the time of emergency passes and a plan for resuming normal operations following an emergency.

In the event of a disaster, the City may grant Contractor a waiver of some or all Collection requirements under this Agreement and 14 CCR, Division 7, Chapter 12, Article 3 in the disaster-affected areas for the

duration of the waiver. Any resulting changes in Collection requirements shall be addressed as a change in scope in accordance with Section 3.6.

ARTICLE 11.
DEFAULT AND REMEDIES

11.1 Events of Default

All provisions of the Agreement are considered material. Each of the following shall constitute an event of default.

A. **Fraud or Deceit.** Contractor practices, or attempts to practice, any fraud or deceit upon the City.

B. **Insolvency or Bankruptcy.** Contractor becomes insolvent, unable, or unwilling to pay its debts, or upon listing of an order for relief in favor of Contractor in a bankruptcy proceeding.

C. **Failure to Maintain Coverage.** Contractor fails to provide or maintain in full force the workers' compensation, insurance coverage required by Section 9.2, or indemnification coverage as required by this Agreement.

D. **Violations of Regulation.** Contractor violates any orders or filings of any regulatory body having authority over Contractor relative to this Agreement, which violation the City reasonably determines is material. If Contractor contests any such orders or filings by appropriate proceedings conducted in good faith, and the regulatory body determines no violation occurred, no breach or default of this Agreement shall be deemed to have occurred.

E. **Violations of Applicable Law.** Contractor violates Applicable Law relative to this Agreement, which violation the City reasonably determines is material.

F. **Failure to Perform Direct Services.** Contractor ceases to provide Collection, Transportation, or Processing services as required under this Agreement for a period of two (2) consecutive calendar days or more, for any reason within the control of Contractor.

G. **Failure to Pay or Report.** Contractor fails to make any payments to City required under this Agreement including payment of City Fees or Liquidated Damages and/or refuses to provide City with required information, reports, and/or records in a timely manner as provided for in the Agreement.

H. **Acts or Omissions.** Any other act or omission by Contractor which violates the terms, conditions, or requirements of this Agreement, or Applicable Law and which is not corrected or remedied within the time set in the written notice of the violation. Additionally, an event of default occurs if Contractor cannot reasonably correct or remedy the breach within the time set forth in a notice of violation, or if Contractor fails to commence to correct or remedy such violation within the time set forth in such notice and diligently effect such correction or remedy thereafter.

I. **False, Misleading, or Inaccurate Statements.** Any representation or disclosure made to the City by Contractor in connection with or as an inducement to entering into this Agreement, or any future amendment to this Agreement, which proves to be false or misleading in any material respect as of the time such representation or disclosure is made, whether or not any such representation or

disclosure appears as part of this Agreement. Additionally, a default occurs if any Contractor-provided report contains a misstatement, misrepresentation, data manipulation, or an omission of fact or content explicitly defined by the Agreement, excepting non-numerical typographical and grammatical errors.

J. **Seizure or Attachment.** There is a seizure of, attachment of, or levy on, some or all of Contractor's operating equipment, including without limits its equipment, maintenance or office facilities, Approved Facility(ies), or any part thereof.

K. **Suspension or Termination of Service.** There is any termination or suspension of the transaction of business by Contractor related to this Agreement, including without limit, due to labor unrest including strike, work stoppage or slowdown, sick-out, picketing, or other concerted job action lasting more than seven (7) calendar days for Residential Customers and three (3) calendar days for Commercial Customers.

L. **Criminal Activity.** Contractor, its officers, managers, or employees are found guilty of criminal activity related directly or indirectly to performance of this Agreement or any other agreement held with the City.

M. **Assignment without Approval.** Contractor transfers or assigns this Agreement without the expressed written approval of the City unless the assignment is permitted without City approval pursuant to Section 13.6.

N. **Failure to Provide Proposal or Implement Change in Service.** Contractor fails to provide a proposal for new services or changes to services or fails to implement a change in service as requested by the City as specified in Section 3.5.

O. **Failure to Implement Collection Program.** Contractor fails to implement a Collection program that complies with the requirements of Article 4 and Exhibit B, which is essential for the City to achieve compliance with SB 1383.

P. **Failure to Provide Processing Capacity.** Contractor fails to provide adequate Processing capacity in accordance with Articles 4 and 5, which is essential for the City to achieve compliance with SB 1383.

Q. **Failure to Achieve Processing Standards.** Contractor fails to achieve the Processing standards specified in Articles 4 and 5 including achievement of minimum Organic Waste recovery rates, which are essential for the City to achieve SB 1383 compliance.

R. **Failure to Comply with Other Requirements of SB 1383.** Contractor fails to comply with other requirements of the Agreement including, but not limited to, public education, reporting, contamination monitoring, recordkeeping and reporting, or other obligations of this Agreement that delegate the City's responsibility and/or authority under SB 1383 to the Contractor.

S. **Failure to Dispose of Solid Waste at the Designed Disposal Facility.** Contractor fails to Dispose of all Solid Waste Collected within the City unless the Designated Disposal Facility is no longer required or in the event that the Designated Disposal Facility is not available.

T. **Failure to Perform Any Obligation.** Contractor fails to perform any obligation established under this Agreement, which the City reasonably determines is material.

City shall provide Contractor written notice of default within seven (7) calendar days of the City's first knowledge of the Contractor's default.

11.2 Contractor's Right to Cure; Right to Terminate Upon Event of Default

Contractor shall be given two (2) Business Days from written notification by the City Manager or as otherwise agreed to in writing by the Parties to cure any default which, in the City Manager's sole opinion, creates a potential public health and safety threat.

Contractor shall be given two (2) Business Days from written notification by the City Manager or as otherwise agreed to in writing by the Parties to cure any default arising under Subsections C, D, E, F, G, H, J, K, N, O, P, Q, R, S, and T in Section 11.1. However, the City shall not be obligated to provide Contractor with a notice and cure opportunity if the Contractor has committed the same breach/default within a twenty-four (24) month period. It is expressly understood that Contractor is not entitled to receive notice of default, or to cure such default, with respect to those matters listed in Subsections A, B, I, L, and M above.

Contractor shall be given thirty (30) calendar days from written notification by the City Manager to cure any other default (which is not required to be cured within two (2) Business Days). Furthermore, if Contractor cannot reasonably cure a default within the applicable period described in this Section 11.2, except for defaults that create a potential health and safety threat, and Contractor promptly commences the cure or remedy within the initial cure period and thereafter diligently pursues the cure or remedy to completion, Contractor shall not be in default of this Agreement. However, the City shall not be obligated to provide Contractor with a notice and cure opportunity if the Contractor has committed the same or similar breach/default within a twenty-four (24) month period.

11.3 City's Remedies in the Event of Default

Upon Contractor's default, City has the following remedies in the event of Contractor default:

A. **Waiver of Default.** City may waive any event of default or may waive Contractor's requirement to cure a default event if City determines that such waiver would be in the best interest of the City. City's waiver of an event of default is not a waiver of future events of default that may have the same or similar conditions.

B. **Suspension of Contractor's Obligation.** City may suspend Contractor's performance of its obligations if Contractor fails to cure default in the time frame specified in Section 11.2 until such time the Contractor can provide assurance of performance in accordance with Section 11.8.

C. **Liquidated Damages.** City may assess Liquidated Damages for Contractor's failure to meet specific performance standards pursuant to Section 11.6.

D. **Termination.** The City Manager may, in their sole discretion, set a public hearing for the City Council to determine whether to terminate this Agreement. Subject to Contractor's right to cure as described in Section 11.2, such termination hearing must be set if a default remains uncured thirty (30) calendar days after receipt of written notice of default from the City. Such termination

hearing must also be set if a Contractor's default is not cured within two (2) calendar days and the default:

- Creates an imminent public health and safety threat; or
- Arises under Section 11.1. C, D, E, F, G, J, K, N, O, P, Q, R, S, and T.

If the City terminates this Agreement based on the adopted findings of the termination hearing, the City Manager shall first provide written notice to the Contractor twenty (20) calendar days before the date of termination. The Contractor shall thereafter be relieved on a going-forward basis of all liabilities and obligations required by this Agreement, except for Section 9.1 and any other provisions specifically identified to survive termination of this Agreement. Upon expiration of the twenty (20) day notice, the City may, in its sole discretion:

- Directly undertake performance of the services; or
- Arrange with other Persons to perform the services with or without a written agreement; or
- Permit Contractor to continue operating under this Agreement including Contractor's Compensation until such time that City is able to find substitute services.

This right of termination is in addition to any other rights upon a failure of Contractor to perform its obligations under this Agreement.

Contractor shall not be entitled to any further revenues from Collection operations authorized hereunder from and after the date of termination.

E. **Other Available Remedies.** City's election of one (1) or more remedies described herein shall not limit the City from any and all other remedies at law and in equity including injunctive relief, etc.

11.4 Possession of Records Upon Termination

In the event of termination for an event of default, the Contractor shall furnish City Manager with immediate access to its business records in a format compatible with the City's computer systems, including without limitation, Customer information that is not restricted by Applicable Law, Collection routes, compliance records, and billing of accounts for Collection services.

11.5 City's Remedies Cumulative; Specific Performance

City's rights to terminate the Agreement under Section 11.2 and to take possession of the Contractor's records under Section 11.4 are not exclusive, and City's termination of the Agreement and/or the imposition of Liquidated Damages shall not constitute an election of remedies. Instead, these rights shall be in addition to any and all other legal and equitable rights and remedies which City may have.

By virtue of the nature of this Agreement, the urgency of timely, continuous, and high-quality service; the lead time required to effect alternative service; and, the rights granted by City to the Contractor, the remedy of damages for a breach hereof by Contractor is inadequate and City shall be entitled to injunctive relief (including but not limited to specific performance).

11.6 Performance Standards and Liquidated Damages

A. **General.** The Parties find that as of the time of the execution of this Agreement, it is impractical, if not impossible, to reasonably ascertain the extent of damages which shall be incurred by City as a result of a breach by Contractor of its obligations under this Agreement. The factors relating to the impracticability of ascertaining damages include, but are not limited to, the fact that: (i) substantial damage results to members of the public who are denied services or denied quality or reliable service; (ii) such breaches cause inconvenience, anxiety, frustration, and deprivation of the benefits of the Agreement to individual members of the general public for whose benefit this Agreement exists, in subjective ways and in varying degrees of intensity which are incapable of measurement in precise monetary terms; (iii) that exclusive services might be available at substantially lower costs than alternative services and the monetary loss resulting from denial of services or denial of quality or reliable services is impossible to calculate in precise monetary terms; and, (iv) the termination of this Agreement for such breaches, and other remedies are, at best, a means of future correction and not remedies which make the public whole for past breaches.

B. **Service Performance Standards; Liquidated Damages for Failure to Meet Standards.** The Parties further acknowledge that consistent, reliable Collection services are of utmost importance to City and that City has considered and relied on Contractor's representations regarding its quality-of-service commitment in awarding the Agreement to it. The Parties recognize that some quantified standards of performance are necessary and appropriate to ensure consistent and reliable service and performance. The Parties further recognize that if Contractor fails to achieve the performance standards or fails to submit required documents in a timely manner, City and its residents and businesses will suffer damages, and that it is, and will be, impractical and extremely difficult to ascertain and determine the exact amount of damages that City will suffer. Therefore, without prejudice to City's right to treat such non-performance as an event of default under this Section 11.6, the Parties agree that the Liquidated Damages amounts established in this Section 11.6 of this Agreement and the Liquidated Damage amounts therein represent a reasonable estimate of the amount of such damages considering all of the circumstances existing on the Effective Date of this Agreement, including the relationship of the sums to the range of harm to City that reasonably could be anticipated and the anticipation that proof of actual damages would be costly or impractical.

Contractor	City
Initial Here	Initial Here

Contractor agrees to pay (as Liquidated Damages and not as a penalty) the amounts set forth below:

1. **Collection Reliability.**

   a. For each failure to commence service to a new Customer account within seven (7) days after order: $100.00 per occurrence

   b. For each failure to Collect Discarded Materials, which has been properly set out for Collection: $100.00 per occurrence

c. For each failure to correct and Collect a missed service within the timeframe set forth in Section 4.7.B.2: $100.00 per occurrence;

each additional twenty-four (24) hour period: $50.00 per occurrence.

d. For each failure to comply with the provisions in Section 11.7 Contractor's Actions During a Work Stoppage: $1,000 per day

e. For each failure to Collect Abandoned Waste within four (4) days of notification by the City per Exhibit B4, Item 8A: $100 per occurrence.

2. **Collection Quality.**

a. For failure to properly return empty Containers to avoid pedestrian or vehicular traffic impediments or to place Containers upright which exceeds ten (10) Containers annually:

$50.00 per Container

b. For each occurrence of excessive noise or discourteous behavior which exceed ten (10) occurrences annually:

$100.00 per occurrence

c. For each occurrence of Collecting Discarded Materials during unauthorized hours which exceeds ten (10) such occurrences annually: $100.00 per occurrence

d. For each occurrence of damage to private property which exceeds five (5) such occurrences annually: $100.00 per occurrence

e. For each failure to clean up Discarded Materials spilled from Collection Containers within ninety (90) minutes that exceeds ten (10) such failures annually:

$100.00 per occurrence

f. For each failure to clean up vehicle leaks or spills within the timeframe required by Section 5.5.E: $500 per occurrence

g. For each failure to follow the cleanup procedures included in Section 5.5.E:

$500 per square foot of affected area

3. **Customer Responsiveness.**

a. For each failure to initially respond to a Customer Complaint within one (1) Business Day (excluding Saturday, Sunday, and Holidays as defined in Exhibit A), and for each additional day in which the Complaint is not addressed, which exceed five (5) annually: $50.00 per day

b. For each failure to process Customer Complaints as required by Article 4, which exceed five (5) annually: $50.00 per occurrence

c. For each failure to record a response to a Customer Complaint or request within twenty-four (24) hours of resolution: $100.00 per occurrence

For each additional twenty-four (24) hour period: $50.00 per occurrence

d. For each failure to respond to a written inquiry from the City's Solid Waste contract manager regarding service requests or requests for information within two (2)

Business Days (excluding Saturday, Sunday and Holidays defined in Exhibit A), and for each additional day in which the inquiry is not addressed, which exceed five (5) occurrences annually: $100 per occurrence

e. For each failure to remove graffiti from Containers, or to replace with Containers bearing no graffiti, within two (2) Business Days (excluding Saturday, Sunday, and Holidays defined in Exhibit A) of request from City or Customer: $ 50.00 per day

For each additional day problem not resolved: $25.00 per day

f. For each failure to repair or replace a damaged or missing Container within two (2) Business Days (excluding Saturday, Sunday, and Holidays defined in Exhibit A) of request from City or Customer: $ 50.00 per day

g. For each failure to process a claim for damages within thirty (30) days from the date submitted to Contractor: $100.00 per occurrence

h) For each failure to issue a warning notice to a Container or materials not Collected due to improper set out which exceeds ten (10) such occurrences annually:

$100 per day per occurrence

4. **Failure to Submit Reports or Allow Access to Records.** For each failure to submit any individual report or provide access to records in compliance with and in the timeframe specified in this Agreement. Incomplete and/or inaccurate reports shall be considered a failure to submit until such time as all information in the report has been provided in a complete and accurate form. In the event City determines a report to be errant or incomplete more than ten (10) Business Days after submittal by Contractor, Contractor shall be given ten (10) Business Days to complete and correct and any pending Liquidated Damages shall be tolled during that period.

a. Monthly Reports: $50 per day

b. Quarterly Reports: $50 per day

c. Annual Reports: $100 per day

5. **Accuracy of Billing.**

a. Each Customer invoice that is not prepared in accordance with the City's approved Rate schedule, in excess of ten (10) annually:

$25 per invoice not to exceed $2,500 per Billing run

b. For each instance or invoice in which Contractor imposes a special service fee not in accordance with the approved Rate schedule and not approved in advance in writing by City, or not requested by the service recipient which exceeds ten (10) such occurrences annually: $50 per occurrence

c. Failure to provide a Customer with a response, including an explanation and/or correction, to a Billing Complaint within seven (7) Business Days from the Complaint:

$100.00 per occurrence

Each additional day response not provided: $50.00

6. **Public Education and Outreach.**

a. Failure to perform public education and outreach activities:

1st violation - $50 per occurrence

2nd violation - $100 per occurrence

3rd and subsequent violations - $250 per occurrence

7. **Cooperation with Service Provider Transition**.

a. For each day routing information requested by City in accordance with Section 13.10 is received after City-established due dates, both for preparation of a request for proposals and for new service provider's implementation of service: $1,000 per day

b. For each day delivery of keys, access codes, remote controls, or other means of access to Discarded Materials Containers is delayed beyond one (1) day prior to new service provider servicing Customers with access issues, as described in Section 13.10: $1,000 per day

c. For delay in not meeting the requirements contained in Section 13.10 in a timely manner, in addition to the daily Liquidated Damages for breach under 7(a) and 7(b) above, Liquidated Damages of: $20,000 per occurrence

8. **Diversion Efforts.**

a. For each Rate Period (January 1, 2023 to December 31, 2024, considered the first Rate Period) in which Contractor fails to provide support to the City within thirty (30) days of year-end, documenting that it Diverted at least twenty percent (20%) of the Discarded Materials Contractor Collected under this Agreement per Section 5.10:

$25 for each Ton below Tonnage level necessary to meet twenty percent (20%) Diversion goal

9. **SB 1383 Requirements**. Failure to meet SB 1383 requirements set forth below:

a. Use of Unauthorized Facilities. For each individual occurrence of delivering Discarded Materials to a Facility other than an Approved Facility(ies) for each Discarded Material type under this Agreement.

1st violation - $50 per Ton per offence

2nd violation - $100 per Ton per offence

3rd and subsequent violations - $250 per Ton per offence

b. Failure to Implement three- /three-plus Container System. For each occurrence of failing to provide Customers with the three- /three-plus Container system required by and compliant with SB 1383 excluding Generators and Customers granted waivers pursuant to this Agreement and excluding Generators and Customers that demonstrate compliance with Recycling and Organic Waste Self-Hauling requirements pursuant to Section 5.10.080 of District's Code of Regulations and 14 CCR Division 7, Article 12, Article 7. Minor, moderate and major violations have the same meaning as defined in 14 CCR Section 18997.3

Damages are per Generator or Customer per occurrence:

$500 – Minor violation

$4,000 – Moderate violation

$7,500 – Major violation

c. Failure of Approved Facility(ies) to Meet Limits on Incompatible Materials (if Applicable). For each Ton of Mixed Waste, Source Separated Recyclable Materials Source Separated Blue Container Organic Waste, Source Separated Green Container Organic Waste, or Organic Materials received at the Facility(ies) in a quarterly reporting period when Organic Waste recovered after Processing exceeds Incompatible Material thresholds included in SB 1383 if limits on Organic Waste in materials sent to Disposal apply. Liquidated damages are assessed in the quarterly reporting period when the failure occurred.

1st violation - $50 per Ton per offence

2nd violation - $100 per Ton per offence

3rd and subsequent violations - $250 per Ton per offence

d. Failure of Approved Facility(ies) to Meet Limits on Organic Waste in Materials Sent to Disposal. For each Ton of Mixed Waste, Source Separate Recyclable Materials, Source Separated Blue Container Organic Waste, Source Separated Green Container Organic Waste, or Organic Materials received at the Facility(ies) in a quarterly reporting period when Organic Waste in the materials sent to Disposal exceeds the thresholds included in SB 1383 if limits on Organic Waste in materials sent to Disposal apply. Liquidated damages are assessed in the quarterly reporting period when the failure occurred.

1st violation - $50 per Ton per offence

2nd violation - $100 per Ton per offence

3rd and subsequent violations - $250 per Ton per offence

e. Failure to Perform Contamination Monitoring Requirements. For each failure to conduct contamination monitoring in accordance with Section 4.10 of this Agreement:

1st violation - $50 per route per occurrence

2nd violation - $100 per route per occurrence

3rd and subsequent violations - $250 per route per occurrence

f. Failure to Comply with Container Labeling and Colors. For each occurrence of Contractor's failure to comply with Container labeling and color requirements pursuant to SB 1383.

1st violation - $50 per Container occurrence

2nd violation - $100 per Container occurrence

3rd and subsequent violations - $250 per Container occurrence

g. Failure to Conduct Compliance Tasks. For each failure to conduct any compliance review, Discarded Materials evaluations pursuant to SB 1383, and/or other inspection required by this Agreement.

1st violation - $50 per occurrence

2nd violation - $100 per occurrence

3rd and subsequent violations - $250 per occurrence

h. Failure to Issue Contamination Processing Fee Notices. For each failure of Contractor Collection personnel to issue contamination notices and Contamination Processing Fee Notices and maintain documentation of issuance as required by Section 4.10 of this Agreement.

1st violation - $50 per route per day

2nd violation - $100 per route per day

3rd and subsequent violations - $250 per route per day

i. Failure to Conduct Follow-Up Inspections. For each failure to conduct a follow-up inspection as required by Section 4.7.C of this Agreement.

1st violation - $50 per occurrence

2nd violation - $100 per occurrence

3rd and subsequent violations - $250 per occurrence

j. Failure to Maintain and/or Provide Access to Information Systems

$500 per day

10. **General Contract Adherence.**

a. For each day that Contractor fails to provide services required under the Agreement, or comply with terms of the Agreement, five (5) Business Days after receipt of written notification from City that such services are not being provided or terms are not being met: $100.00/day

b. Before assessing Liquidated Damages, City Manager shall give Contractor notice of City's intention to do so. The notice will include a brief description of the incident(s) and non-performance. City Manager may review (and make copies at City's own expense) all information in the possession of Contractor relating to incident(s) and/or non-performance. City Manager may, within ten (10) Business Days after issuing the notice, request a meeting with Contractor. City Manager may present evidence of non-performance in writing and through testimony of City's employees and others relevant to the incident(s) and non-performance. City Manager will provide Contractor with a written explanation of their determination on each incident(s) and non-performance prior to authorizing the assessment of Liquidated Damages under this Section 11.6. The decision of City Manager may be appealed by Contractor to the Deputy City Manager.

C. **Amount.** City may assess Liquidated Damages for each calendar day or event, as appropriate, that Contractor is determined to be liable in accordance with this Agreement.

D. **Timing of Payment.** Contractor shall pay any Liquidated Damages assessed by City within ten (10) days after they are assessed. If they are not paid within the ten (10) day period, City may proceed against the performance bond required by the Agreement or find Contractor in default and terminate this Agreement pursuant to Section 11.1, or both.

11.7 Excuse from Performance

A. **Force Majeure.** A Party shall be excused from performing their obligations hereunder and from any obligation to pay Liquidated Damages and Contractor shall not be in default under this Agreement if Contractor is prevented from performing the Collection, Transportation and/or Disposal services for any of the following reasons: riots; wars; sabotage; civil disturbances, pandemics, epidemics; government restrictions and orders; insurrections; explosion; natural disasters such as floods, earthquakes, landslides and fires; strikes; lockouts and other labor disturbances; and other similar catastrophic events which are beyond the control of and not the fault of the Party claiming excuse from performance hereunder. The Party claiming excuse from performance shall, within two (2) calendar days after such Party has notice of such cause, give the other Party notice of the facts constituting such cause and asserting its claim to excuse under this Section 11.7. If either Party validly exercises its rights under this Section 11.7, the Parties hereby waive any claim against each other for any damages sustained thereby.

The partial or complete interruption or discontinuance of Contractor's services caused by one (1) or more of the events described in this Section 11.7 shall not constitute a default by Contractor under this Agreement. Notwithstanding the foregoing, however, if Contractor is excused from performing its obligations hereunder for any of the causes listed in this Section 11.7 for a period of thirty (30) calendar days or more, City shall nevertheless have the right, in its sole discretion, to terminate this Agreement by giving ten (10) Business Days' notice to Contractor, in which case the provisions of Section 11.4 shall apply.

In the event of a labor disturbance that interrupts Collection, Transportation and/or Disposal of Discarded Materials by Contractor as required under this Agreement, the provisions of Section 11.7.B below shall apply.

B. **Labor Disputes.**

1. **Labor Unrest Directed at Third Party**. In the case of labor unrest or job action directed at a third party over whom Contractor has no control, the inability of Contractor to provide services in accordance with this Agreement due to the unwillingness or failure of the third party to: (i) provide reasonable assurance of the safety of Contractor's employees while providing such services; or, (ii) make reasonable accommodations with respect to Container placement and point of delivery, time of Collection, or other operating circumstances to minimize any confrontation with pickets or the number of Persons necessary to make Collections shall, to that limited extent, excuse performance. The foregoing excuse shall be conditioned on Contractor's cooperation in performing Collection services at different times and in different locations.

2. **Contractor Labor Disruptions**. Contractor must notify the City in writing within twenty-four (24) hours of a notice from a labor union of a possible work stoppage. Contractor agrees that in the event Service is disrupted due to a labor dispute, Contractor shall place a minimum of twelve (12), forty (40) yard Roll-Off Boxes or other Containers of equivalent

capacity at locations designated by the City Manager or their designees to serve as Collection points for the Customers within two (2) days of said Service interruption. Containers shall be Collected by Contractor for no additional charge as necessary to accommodate the waste volume Disposed in such Containers.

A. Labor unrest including, but not limited to, strike, work stoppage or slowdown, sick-out; picketing, or other concerted job action conducted by Contractor's employees or directed at Contractor is excused from performance only to the extent that the following requirements are met:

i. Contractor provides a contingency plan to the City within ninety (90) days of commencement of services under this Agreement demonstrating how services will be provided during the period of labor unrest. The contingency plan is subject to City approval and Contractor shall amend the plan until it meets City requirements, including reasonably demonstrating how City's basic Collection and sanitary needs will be met to the City's satisfaction.

ii. Contractor shall meet all requirements of this plan or City may revoke this excuse from performance offered under this Agreement and may choose to use enforcement provisions under this Agreement in which case Contractor is not excused from performance and Contractor shall be obligated to continue to provide service notwithstanding the occurrence of any or all of such events.

3. **Collection During Labor Disruption**. Contractor shall prioritize those Collection activities it is able to perform during the pendency of the labor disruption, with hospitals, essential services, restaurants and other six (6) services days per week Customers prioritized for Collection on the basis of health and sanitation. In the event that a labor strike or disruption to Collection services should last longer than seven (7) consecutive days, City may contract with a third party to provide Collection services for the period of time limited to the time Contractor is unable to provide such services until the labor strike or disruption has concluded. Contractor shall notify City when the labor disruption has ended, and the date Contractor will resume Collection services.

11.8 Right to Demand Assurances of Performance

The Parties acknowledge that it is of the utmost importance to City and the health and safety of all those members of the public residing or doing business within City who will be adversely affected by interrupted waste management service, that there be no material interruption in services provided under this Agreement.

If Contractor: (i) is the subject of any labor unrest including work stoppage or slowdown, sick-out, picketing or other concerted job action; (ii) appears in the reasonable judgment of City to be unable to regularly pay its bills as they become due; or, (iii) is the subject of a civil or criminal judgment or order entered by a Federal, State, regional or local agency for violation of an Applicable Law, and City believes in good faith that Contractor's ability to perform under the Agreement has thereby been placed in substantial jeopardy, City may, at its sole option and in addition to all other remedies it may have, demand from Contractor reasonable assurances of timely and proper performance of this Agreement, in such form and substance as City believes in good faith is reasonably necessary in the circumstances to evidence continued ability to perform under the Agreement. If Contractor fails or refuses to provide

satisfactory assurances of timely and proper performance in the form and by the date required by City, such failure or refusal shall be an event of default for purposes of Section 11.1.

11.9 Dispute Resolution

In the event of dispute between the City Manager and the Contractor regarding the interpretation of or the performance of services under this Agreement which results in a material impact to the Contractor's revenue and/or cost of operations the provisions of this Section 11.9 shall apply.

A. **Meet and Confer.** In the event of disputes regarding the performance of any obligation under this Agreement which results in a material impact to the Contractor's revenue and/or cost of operations, the City and Contractor agree that they promptly will meet and confer to attempt to resolve the matter between themselves.

B. **Mediation.** If disputes which arise under this Agreement cannot be resolved satisfactorily between the Parties in accordance with Section 11.9.A, the City and Contractor agree that such disputes shall be submitted to mandatory, non-binding mediation by a mutually agreed upon independent third party.

C. **Period of Time.** Insofar as allowed by Applicable Law, the period otherwise applicable for filing claims against the City under Applicable Law shall be tolled during the period of time for which meet and confer or mediation procedures are pending, in accordance with Sections 11.9.A and 11.9.B.

D. **Litigation.** Litigation may be commenced only after all reasonable efforts to resolve the dispute(s) pursuant to Sections 11.9.A, 11.9.B, and 11.9.C have failed and any necessary claim(s) have been denied.

ARTICLE 12. REPRESENTATIONS AND WARRANTIES OF THE PARTIES

The Parties, by acceptance of this Agreement, represents and warrants the conditions presented in this Article 12.

12.1 Contractor's Corporate Status

Contractor, or parent company, is a corporation duly organized, validly existing and in good standing under the laws of the State. It is qualified to transact business in the State and has the power to own its properties and to carry on its business as now owned and operated and as required by this Agreement.

12.2 Contractor's Corporate Authorization

Contractor has the authority to enter this Agreement and perform its obligations under this Agreement. The Board of Directors of Contractor (or the shareholders, if necessary) has taken all actions required by law, its articles of incorporation, its bylaws, or otherwise, to authorize the execution of this Agreement. The Person signing this Agreement on behalf of Contractor represents and warrants that they have authority to do so. This Agreement constitutes the legal, valid, and binding obligation of the Contractor.

12.3 Agreement Will Not Cause Breach

To the best of Contractor's and City's knowledge after reasonable investigation, the execution or delivery of this Agreement or the performance by either Party of their obligations hereunder does not conflict with, violate, or result in a breach of: (i) any Applicable Law; or, (ii) any term or condition of any judgment, order, or decree of any court, administrative agency or other governmental authority, or any agreement or instrument to which Contractor or City is a Party or by which Contractor or any of its properties or assets are bound, or constitutes a default hereunder.

12.4 No Litigation

To the best of Contractor's and City's knowledge after reasonable investigation, there is no action, suit, proceeding or investigation, at law or in equity, before or by any court or governmental authority, commission, board, agency, or instrumentality decided, pending, or threatened against either Party wherein an unfavorable decision, ruling, or finding, in any single case or in the aggregate, would:

A. Materially adversely affect the performance by Party of its obligations hereunder;

B. Adversely affect the validity or enforceability of this Agreement; or,

C. Have a material adverse effect on the financial condition of Contractor, or any surety or entity guaranteeing Contractor's performance under this Agreement.

12.5 No Adverse Judicial Decisions

To the best of Contractor's and City's knowledge after reasonable investigation, there is no judicial decision that would prohibit this Agreement or subject this Agreement to legal challenge.

12.6 No Legal Prohibition

To the best of each Party's knowledge, after reasonable investigation, there is no Applicable Law in effect on the date that Party signed this Agreement that would prohibit the performance of either their obligations under this Agreement and the transactions contemplated hereby.

12.7 Contractor's Ability to Perform

Contractor possesses the business, professional, and technical expertise to perform all services, obligations, and duties as described in and required by this Agreement including all Exhibits thereto. Contractor possesses the ability to secure equipment, facility, and employee resources required to perform its obligations under this Agreement.

Article 13.
Other Agreements of the Parties

13.1 Relationship of Parties

The Parties intend that Contractor shall perform the services required by this Agreement as an independent Contractor engaged by City and neither as an officer nor employee of City, nor as a partner or agent of, or joint venture with, City. No employee or agent of Contractor shall be, or shall be deemed

to be, an employee or agent of City. Contractor shall have the exclusive control over the manner and means of performing services under this Agreement, except as expressly provided herein. Contractor shall be solely responsible for the acts and omissions of its officers, employees, Subcontractors, and agents. Neither Contractor nor its officers, employees, Subcontractors, and agents shall obtain any rights to retirement benefits, workers' compensation benefits, or any other benefits that accrue to City employees by virtue of their employment with City.

13.2 Compliance with Law

Contractor shall at all times, at its sole cost, comply with all Applicable Laws, permits and licenses of the United States, the State, County, and City and with all applicable regulations promulgated by Federal, State, regional or local administrative and regulatory agencies, now in force and as they may be enacted, issued, or amended during the Term.

13.3 Governing Law

This Agreement shall be governed by, and construed and enforced in accordance with, the laws of the State.

13.4 Jurisdiction

Any lawsuits, at law or in equity, between the Parties arising out of this Agreement shall be filed in a court of competent jurisdiction in the County. With respect to venue, the Parties agree that this Agreement is made in and will be performed in the County. The Parties waive all provisions of law providing for a change of venue in these proceedings to any other county.

13.5 Binding on Successors

The provisions of this Agreement shall inure to the benefit to and be binding on the successors and permitted assigns of the Parties.

13.6 Assignment

Except as may be provided for in Article 10 (City's Right to Perform Service), neither Party shall assign its rights, nor delegate, subcontract or otherwise transfer its obligations under this Agreement to any other Person without the prior written consent of the other Party. Any such assignment made without the consent of the other Party shall be void and the attempted assignment shall constitute a material breach of this Agreement.

For purposes of this Section 13.6 when used in reference to Contractor, "assignment" shall include, but not be limited to: (i) a sale, exchange or other transfer of substantially all of Contractor's assets dedicated to service under this Agreement to a third party; (ii) a sale, exchange or other transfer of outstanding common stock of Contractor to a third party provided said sale, exchange or transfer may result in a change of control of Contractor; (iii) any dissolution, reorganization, consolidation, merger, re-capitalization, stock issuance or re-issuance, voting trust, pooling agreement, escrow arrangement, liquidation or other transaction to which results in a change of ownership or control of Contractor; (iv) any assignment by operation of law, including insolvency or bankruptcy, making assignment for the benefit of creditors, writ of attachment for an execution being levied against this Agreement, appointment of a receiver taking possession of Contractor's property, or transfer occurring in the event

of a probate proceeding; and, (v) any combination of the foregoing (whether or not in related or contemporaneous transactions) which has the effect of any such transfer or change of ownership, or change of control of Contractor.

Contractor acknowledges that this Agreement involved rendering a vital service to City's residents and businesses, and that City has selected Contractor to perform the services specified herein based on: (1) Contractor's experience, skill and reputation for conducting its Discarded Materials management operations in a safe, effective, and responsible fashion, at all times in keeping with applicable laws pertaining to Excluded Waste, regulations and best Discarded Materials management practices, and, (2) Contractor's financial resources to maintain the required equipment and to support its indemnity obligations to City under this Agreement. City has relied on each of these factors, among others, in choosing Contractor to perform the services to be rendered by Contractor under this Agreement.

If Contractor requests City's consideration of and consent to an assignment, City may deny or approve such request in its complete discretion. No request by Contractor for consent to an assignment need be considered by City unless and until Contractor has met the following requirements:

A. Contractor shall undertake to pay City its reasonable expenses for attorney's fees and investigation costs necessary to investigate the suitability of any proposed assignee, and to review and finalize any documentation required as a condition for approving any such assignment;

B. Contractor shall pay the City a transfer fee equal to one percent (1%) of the Gross Receipts times the number of years (pro-rated for partial years) remaining under this Agreement (based on actual Rate revenues for the prior twelve (12) months);

C. Contractor shall furnish City with audited financial statements of the proposed assignee's operations for the immediately preceding three (3) operating years;

D. A proforma financial statement (income statement and balance sheet) for the proposed assignee with the projected results of operations assuming that the assignment is completed. Such proforma financial statement shall reflect any debt to be incurred by the assignee as part of the acquisition of Contractor’s operations; and,

E. Contractor shall furnish City with satisfactory proof: (i) that the proposed assignee has at least ten (10) years of Discarded Materials management experience on a scale equal to or exceeding the sale of operations conducted by Contractor under this Agreement; (ii) that in the last five (5) years, the proposed assignee has not suffered any significant citations or other censure from any Federal, State, or local agency having jurisdiction over its Discarded Materials management operations due to any significant failure to comply with State, Federal, or local laws pertaining to Excluded Waste and that the assignee has provided City with a complete list of such citations and censures; (iii) that the proposed assignee has at all times conducted its operations in an environmentally safe and conscientious fashion; (iv) that the proposed assignee conducts its Discarded Materials management practices in accordance with sound Discarded Materials management practices in full compliance with all Federal, State, and local laws regulating the Collection and Disposal of Discarded Materials including Hazardous Waste; and, (v) of any other information required by City to ensure the proposed assignee can fulfill the Terms of this Agreement in a timely, safe and effective manner.

Under no circumstances shall City be obliged to consider any proposed assignment by City if Contractor is in default at any time during the period of consideration.

13.7 No Third-Party Beneficiaries

This Agreement is not intended to, and will not be construed to, create any right on the part of any third party to bring an action to enforce any of its terms.

13.8 Waiver

The waiver by either Party of any breach or violation of any provisions of this Agreement shall not be deemed to be a waiver of any breach or violation of any other provision nor of any subsequent breach of violation of the same or any other provision. The subsequent acceptance by either Party of any monies that become due hereunder shall not be deemed to be a waiver of any pre-existing or concurrent breach or violation by the other Party of any provision of this Agreement.

13.9 Affiliated Companies

Contractor's accounting records shall be maintained on a basis showing the results of Contractor's operations under this Agreement separately from operations in other locations, as if Contractor were an independent entity providing service only to City. The costs and revenues associated with providing service to City shall not be combined, consolidated or in any other way incorporated with those of other operations conducted by Contractor in other locations, or with those of an Affiliate.

If Contractor enters into any financial transactions with a Related Party Entity for the provision of labor, equipment, supplies, services, capital, etc., related to the furnishing of service under this Agreement, that relationship shall be disclosed to City, and in the financial reports submitted to City. In such event, City's rights to inspect records, and obtain financial data shall extend to such Related Party Entity or entities.

13.10 Transition to Next Contractor

Prior to, and at, the end of the Term or in the event this Agreement is terminated for cause prior to the end of the Term, Contractor shall cooperate fully with City and any subsequent Discarded Materials enterprise it designates to assure a smooth transition of Discarded Materials Handling Services. Contractor's cooperation shall include, but not be limited to, providing both the City and subsequent Discarded Materials enterprise with route lists, Billing information, lists of gate or other access codes and information needed for entry to service areas, Container placement areas by address, levels of service including any special needs or services required by each location, and other operating records needed to service all Premises covered by this Agreement. In recognition of the difficulty inherent in Customer’s difficulty or inability to store two sets of Containers, Contractor shall remove its Containers in coordination with the distribution of Containers by the incoming service provider. Contractor shall cooperate with the City and incoming service provider in agreeing to the timing of Container removal; if Parties cannot agree on a phase-out schedule and Contractor does not remove Containers in a timely manner that requires Customers to store two (2) sets of Containers, City, incoming service provider, or another entity may remove Contractor’s Containers and seek cost reimbursement from Contractor through its performance bond, letter of credit or other means. The failure to cooperate with City following termination shall be conclusively presumed to be grounds for specific performance of this covenant and/or other equitable relief necessary to enforce this covenant.

Contractor shall, to the maximum extent feasible provide a new service provider with all keys, security codes and remote controls used to access garages and Bin enclosures. Contractor shall be responsible for coordinating Transfer immediately after Contractor's final pickups, so as not to disrupt service. Contractor shall provide City with detailed route sheets containing service names and addresses, Billing names and addresses, monthly Rate and Service Levels (quantity, material type, and size of Containers and pickup days) at least ninety (90) days prior to the transition date and provide an updated list two weeks before the transition and a final list of changes the day before the transition. Contractor shall provide means of access to the new service provider at least one (1) full calendar day (excluding Saturday, Sunday, and Holidays as defined in Exhibit A) prior to the first day of Collection by another party, and always within sufficient time so as not to impede in any way the new service provider from easily servicing all Containers.

Contractor to provide documentation of any Customer declining request to provide keys, security codes, and/or remote controls used to access garages and Container enclosures.

13.11 Contractor's Investigation

Contractor has made an independent investigation (satisfactory to it) of the conditions and circumstances surrounding the Agreement and the work to be performed by it.

13.12 Condemnation

City fully reserves the rights to acquire Contractor's property utilized in the performance of this Agreement, by purchase or through the exercise of the right of eminent domain. This provision is additive, and not intended to alter the rights of the Parties set forth in Article 10.

13.13 Notice Procedures

All notices, demands, requests, proposals, approvals, consents, and other communications, which this Agreement requires, authorizes, or contemplates, shall be in writing and shall either be personally delivered to a representative of the Parties at the address below or deposited in the United States mail, first class postage prepaid, addressed as follows:

If to City:

City of Garden Grove
Attn: City Manager
11222 Acacia Parkways
Garden Grove, California 92840

If to Contractor:

General Manager
Republic Services
1131 N. Blue Gum Street
Anaheim, California 92806

The address to which communications may be delivered may be changed from time to time by a notice given in accordance with this Section 13.13. Notice shall be deemed given on the day it is personally

delivered or, if mailed, three (3) calendar days from the date it is deposited in the mail. Either Party may choose to provide email notification to the other Party that notice has been deposited in the mail; however, such email notification shall not constitute official notice.

13.14 Representatives of the Parties

References in this Agreement to the "City" shall mean the City's elected body and all actions to be taken by City except as otherwise provided in this Section 13.14. Each reference to an act performed by, or obligation of the City Manager in this Agreement is itself a delegation of authority from the City. The City may delegate, in writing, further authority to the City Manager and/or to other City officials and may permit such officials, in turn, to delegate in writing some or all of such authority to subordinate officers. The Contractor may rely upon actions taken by such delegates if they are within the scope of the authority properly delegated to them.

The Contractor shall, by the Effective Date, designate in writing a responsible officer who shall serve as the representative of the Contractor in all matters related to the Agreement and shall inform City in writing of such designation and of any limitations upon his or her authority to bind the Contractor. City may rely upon action taken by such designated representative as actions of the Contractor unless they are outside the scope of the authority delegated to him/her by the Contractor as communicated to City.

13.15 Compliance with Municipal Code and Code of Regulations

Contractor shall comply with those provisions of the Municipal Code of City and District's Code of Regulations which are applicable, and with any and all amendments to such applicable provisions during the Term of this Agreement, which further constitutes a change in Applicable Law within the meaning of this Agreement.

13.16 Cooperation Following Termination

At the end of the Term or in the event this Agreement is terminated prior to the end of the Term, Contractor shall cooperate fully with City and any subsequent Contractor to assure a smooth transition of Discarded Materials management services. Contractor's cooperation shall include, but not be limited to, providing operating records needed to service all properties covered by this Agreement. City may further use Contractor's Customer information in the procurement of a new contract for Discarded Materials management services. The failure to cooperate with City following termination or in the procurement of a new contract shall be conclusively presumed to be grounds for specific performance of this covenant and/or other equitable relief necessary to enforce this covenant.

13.17 Compliance with Immigration Laws

Contractor shall be knowledgeable of and comply with all local, State, and Federal laws which may apply to the performance of this Agreement. Contractor warrants and represents that all of its employees, including any and all prospective employees hired to perform services for the City under this Agreement and the employees of any Subcontractor retained by the Contractor to perform a portion of the services under this Agreement, are and will be authorized to perform the services contemplated by this Agreement in full compliance with all applicable State and Federal laws, rules and regulations, including, but not limited to, the Immigration Nationality Act of 1952 (commencing with Section 1101 of Title 8 of the United States Code), and the Immigration Nationality and the Immigration Reform and Control Act of 1986 (commencing with Section 1324a of Title 8 of the United States Code), as amended. Contractor

agrees to verify the legal status of all of its employees and provide documentation of such verification whenever requested by the City. If Contractor discovers that any employee it has retained is not in compliance with Immigration Laws, Contractor agrees to terminate such employee.

13.18 Guarantee of Contractor's Performance

Pursuant to a guarantee in substantially the form attached as Exhibit G, Republic Waste Services of Southern California, LLC, a corporation which owns all of the issued and outstanding common stock of Contractor, has agreed to guarantee Contractor's performance of this Agreement. The Guarantee is being provided no later than ten (10) days subsequent to the execution of this Agreement.

ARTICLE 14.
MISCELLANEOUS AGREEMENTS

14.1 Entire Agreement

This Agreement is the entire agreement between the Parties with respect to the subject matter hereof and supersedes all prior and contemporaneous oral and written agreements and discussions. Each Party has cooperated in the drafting and preparation of this Agreement and this Agreement shall not be construed against any Party on the basis of drafting. This Agreement may be amended only by an agreement in writing, signed by each of the Parties hereto.

14.2 Section Headings

The article headings and section headings in this Agreement are for convenience of reference only and are not intended to be used in the construction of this Agreement nor to alter or affect any of its provisions.

14.3 References to Laws

All references in this Agreement to laws and regulations shall be understood to include such laws as they may be subsequently amended or recodified, unless otherwise specifically provided herein.

14.4 Interpretation

This Agreement, including the Exhibits attached hereto, shall be interpreted and construed reasonably and neither for nor against either Party, regardless of the degree to which either Party participated in its drafting.

14.5 Amendments

This Agreement may not be modified or amended in any respect except in writing signed by the Parties.

14.6 Severability

If any non-material provision of this Agreement is for any reason deemed to be invalid and unenforceable, the invalidity or unenforceability of such provision shall not affect any of the remaining provisions of this Agreement, which shall be enforced as if such invalid or unenforceable provision had not been contained herein.

14.7 Counterparts

This Agreement may be executed in counterparts, each of which shall be considered an original.

14.8 Exhibits

**Each of the Exhibits identified as Exhibit "A" through "O" is attached hereto and incorporated herein and made a part hereof by this reference. In the event of a conflict between the terms of this Agreement and the terms of an Exhibit, the terms of this Agreement shall control. In the event of a conflict between Exhibit J, and any other Exhibit(s), such other Exhibit(s) shall control.

14.9 Non-Waiver Provision

Failure of either Party to exercise any of the remedies set forth herein within the time periods provided for shall not constitute a waiver of any rights of that Party with regard to that failure to perform or subsequent failures to perform whether determined to be a breach, excused performance, or unexcused defaults by the other Party.

14.10 Attorneys' Fees

If either Party to this Agreement is required to initiate or defend or is made a Party to any action or proceeding in any way connected with this Agreement, the prevailing Party in such action or proceeding, in addition to any other relief which may be granted, whether legal or equitable, shall be entitled to reasonable attorney's fees. Attorney's fees shall include attorney's fees on any appeal, and, in addition, a Party entitled to attorney's fees shall be entitled to all other reasonable costs for investigating such action, taking depositions and discovery and all other necessary costs the court allows which are incurred in such litigation. All such fees shall be deemed to have accrued on commencement of such action and shall be enforceable whether or not such action is prosecuted to judgment.

IN WITNESS WHEREOF, this Agreement is entered by the Parties hereto in Orange County, California on the day and year first above written.

City of Garden Grove,
A Municipal Corporation

City Manager Date

Garden Grove Sanitary District, a California special district

General Manager Date

APPROVED AS TO FORM:

City Attorney/General Counsel Date

ATTEST:

City Clerk/Secretary Date

"CONTRACTOR"

Signature Date

Print Name of Signatory

Title of Signatory

Signature Date

Print Name of Signatory

Title of Signatory

City Business License #

EXHIBIT A:
DEFINITIONS

EXHIBIT A
DEFINITIONS

For purposes of this Agreement, unless a different meaning is clearly required, the following words and phrases shall have the following meanings respectively ascribed to them by this Exhibit and shall be capitalized throughout this Agreement:

"AB 1826" means the Organic Waste Recycling Act of 2014 (Chapter 727, Statutes of 2014 modifying Division 30 of the California Public Resources Code), also commonly referred to as "AB 1826," as amended, supplemented, superseded, and replaced from time to time.

"AB 341" means the California Jobs and Recycling Act of 2011 (Chapter 476, Statues of 2011 [Chesbro, AB 341]), also commonly referred to as "AB 341", as amended, supplemented, superseded, and replaced from time to time.

"AB 939" means the California Integrated Waste Management Act of 1989 (Division 30 of the California Public Resources Code), also commonly referred to as "AB 939," as amended, supplemented, superseded, and replaced from time to time.

"Abandoned Waste" means Recyclable Materials, Organic Materials, Solid Waste, C&D, Excluded Waste, Bulky Items, or other materials which have been abandoned, littered, or illegally dumped in the public right of way or on public or City property.

"Agreement" means this Agreement between City and Contractor, including all exhibits, and any future amendments hereto.

"Applicable Law" means all Federal, State, County, and local laws, regulations, rules, orders, judgments, degrees, permits, approvals, or other requirement of any governmental agency having jurisdiction over the Collection, Transportation, and Processing of Recyclable Materials, Organic Materials, and Solid Waste that are in force on the Effective Date and as may be enacted, issued or amended during the Term of this Agreement. Applicable Law includes, but is in no way limited to, AB 939, AB 341, AB 1826, and SB 1383.

"Approved C&D Facility" means the C&D facility(ies) identified in Exhibit N.

"Approved Facility(ies)" means any one (1) of or any combination of the: Approved Recyclable Materials Processing Facility; Approved Organic Materials Processing Facility; Approved Transfer Facility; Approved C&D Facility; and/or Approved Reusable Materials Processing Facility.

"Approved Organic Materials Processing Facility" means the Organics Materials Processing Facility(ies) identified in Exhibit N.

"Approved Processing Facility(ies)" means any one (1) of or any combination of the: Approved Recyclable Materials Processing Facility; Approved Organic Materials Processing Facility; Approved C&D Facility; or, Approved Reusable Materials Processing Facility.

"Approved Recyclable Materials Processing Facility" means the Recyclable Materials Processing Facility(ies) identified in Exhibit N.

"Approved Reusable Materials Processing Facility" means the Reusable Materials Processing Facility(ies) identified in Exhibit N.

EXHIBIT A
DEFINITIONS

"Approved Transfer Facility" means Transfer facility(ies) identified in Exhibit N.

"Bin" means a Container with capacity of approximately one (1) to eight (8) cubic yards, with a hinged lid, and with wheels (where appropriate), that is serviced by a front end-loading Collection vehicle, including Bins with Compactors attached to increase the capacity of the Bin.

"Blue Container" means a Container where either: (a) the lid of the Container is in blue color, or (b) the body of the Container is blue in color and the lid is either blue, gray, or black in color. Hardware such as hinges and wheels on a Blue Container may be any color. Blue Containers shall be used for the purpose of storage and Collection of Source Separated Recyclable Materials, which includes non-putrescible and non-hazardous Recyclable wastes such as cans, metals, plastics, and glass, or as otherwise defined in 14 CCR Section 18982(a)(43).

"Brown Container" means a Container for the purpose of storage and Collection of Source Separated Food Waste and has the same meaning as in 14 CCR Section 18982.2(a).

"**Bulky Item**" means discarded Appliances (including refrigerators), furniture, tires, carpets, mattresses, E-Waste, bundled and tied Yard Trimmings and/or wood waste, and similar large items which can be handled by two (2) people, weigh no more than two hundred (200) pounds, and require special Collection due to their size or nature, but can be Collected without the assistance of special loading equipment (such as forklifts or cranes) and without violating vehicle load limits. Customer must have generated the Bulky Items at the service address wherein the Bulky Items are Collected. Bulky Items do not include abandoned automobiles, large auto parts, trees, Construction and Demolition Debris, or items herein defined as Excluded Waste.

"Business Days" mean days during which the City offices are open to do business with the public.

"California Code of Regulations (CCR)" means the State of California Code of Regulations. CCR references in this Agreement are preceded with a number that refers to the relevant Title of the CCR (e.g., "14 CCR" refers to Title 14 of CCR).

"CalRecycle" means California's Department of Resources Recycling and Recovery.

"Cardboard" means corrugated fiberboard consisting of a fluted corrugated sheet and one (1) or two (2) flat linerboards, as is often used in the manufacture of shipping containers and corrugated boxes. Cardboard is a subset of Recyclable Materials.

"Cart" means a plastic Container with a hinged lid and wheels that is serviced by an automated or semi-automated Collection vehicle. A Cart has capacity of 20, 35, 64 or 96 gallons (or similar volumes).

"Change in Law" means any of the following events or conditions that has a material and adverse effect on the performance by the Parties of their respective obligations under this Agreement (except for payment obligations):

A. The enactment, adoption, promulgation, issuance, modification, or written change in administrative or judicial interpretation of any Applicable Law on or after the Effective Date; or,

EXHIBIT A
DEFINITIONS

B. The order or judgment of any governmental body, on or after the Effective Date, to the extent such order or judgment is not the result of willful or negligent action, error or omission or lack of reasonable diligence of City or of the Contractor, whichever is asserting the occurrence of a Change in Law; provided, however, that the contesting in good faith or the failure in good faith to contest any such order or judgment shall not constitute or be construed as such a willful or negligent action, error or omission or lack of reasonable diligence.

"City" means the City of Garden Grove, a municipal corporation, and all the territory lying within its boundaries as presently existing or as such boundaries may be modified during the Term of this Agreement.

"City Council" means the duly elected representative council, or its successor municipal governing body, of the City.

"City Fees" means all fees payable to the City, identified and referenced in Article 7 of this Agreement.

"City Limits" and "District Limits" means the territorial boundaries of the City and the District, respectively, together with all amendments and changes thereto, which boundaries are depicted on maps, incorporated herein by reference, that are kept on file in the office of the City Clerk of the City of Garden Grove, and which are from time to time amended to reflect changes.

"City Manager" means the City Manager of the City of Garden Grove or their designee. The City Manager is, by adopted regulations of the District's Board of Directors, the General Manager of the District.

"Collect" or "Collection" (or any variation thereof) means the act of taking possession of Recyclable Materials, Organic Materials, Solid Waste, Bulky Items, and other material at the place of generation in City.

"Commercial Business or Commercial" shall mean a firm, partnership, proprietorship, joint-stock company, corporation, or association, whether for-profit or nonprofit, strip mall, industrial facility, or a Multi-Family Dwelling. A Multi-Family Dwelling that consists of fewer than five (5) units is not a Commercial Business.

"Commercial Edible Food Generator" includes Tier One Commercial Edible Food Generators and Tier Two Commercial Edible Food Generators, or as otherwise defined in 14 CCR Section 18982(a)(7). For the purposes of this definition, Food Recovery Organizations and Food Recovery Services are not Commercial Edible Food Generators, or as otherwise specified by 14 CCR Section 18982(a)(7).

"Commercial Premises" includes Premises upon which business activity is conducted including, but not limited to, retail sales, services, wholesale operations, manufacturing and industrial operations and Multi-Family Residential facilities, but excluding Residential Premises upon which business activities are conducted when such activities are permitted under applicable zoning regulations and are not the primary use of the property. Notwithstanding any provision to the contrary herein, Premises upon which Multi-Family facilities, hotels and motels are operated, shall be deemed to be Commercial Premises.

EXHIBIT A
DEFINITIONS

"Community Composting" means any activity that Composts green material, agricultural material, food material, and vegetative food material, alone or in combination, and the total amount of feedstock and Compost on-site at any one (1) time does not exceed one hundred (100) cubic yards and seven hundred fifty (750) square feet, as specified in 14 CCR Section 6 17855(a)(4); or as otherwise defined in 14 CCR Section 18982(a)(8).

"Compactor" means a mechanical apparatus that compresses materials together with the Container that holds the compressed materials or the Container that holds the compressed materials if it is detached from the mechanical compaction apparatus. Compactors include two (2) to eight (8) cubic yard Bin Compactors serviced by front-end loader Collection vehicles and ten (10) to forty (40) cubic yard Roll-Off Box Compactors serviced by roll-off Collection vehicles.

"Complaint" shall mean each written or orally communicated statement made by any Person, whether to City or Contractor, alleging: (1) non-performance, or deficiencies in Contractor's performance, of its duties under this Agreement; (2) a violation by Contractor of this Agreement; or, (3) an SB 1383 Non-Compliance Complaint.

"Compostable Plastics" or "Compostable Plastic" means plastic materials that meet the ASTM D6400 standard for Compostability.

"Composting" or "Compost" (or any variation thereof) includes a controlled biological decomposition of Organic Materials yielding a safe and nuisance free Compost product.

"Construction and Demolition Debris (C&D)" includes discarded building materials, packaging, debris, and rubble resulting from construction, alteration, remodeling, repair, or demolition operations on any pavements, excavation projects, houses, Commercial buildings, or other structures, excluding Excluded Waste. Construction and Demolition Debris includes rocks, soils, tree remains, and other Yard Trimmings which results from land clearing or land development operations in preparation for construction.

"Container(s)" mean Bins, Carts, Compactors, and Roll-Off Boxes.

"Contamination Processing Fee Notice" means the notice as described in Section 4.10.A.5.

"Contractor" means Republic Waste Services of Southern California, LLC dba, Garden Grove Disposal, organized and operating under the laws of the State and its officers, directors, employees, agents, companies, related-parties, affiliates, subsidiaries, and Subcontractors.

"Contractor's Compensation" means the monetary compensation received by Contractor in return for providing services in accordance with this Agreement as described in Article 8.

"Contractor's Contract Administrator" means the individual authorized by Contractor as described by Section 5.7.D.1.

"County" means the County of Orange, a political subdivision of the State of California.

"County Agreement" means that certain waste Disposal agreement, as the same may be amended from time to time, entered into among various Orange County cities, including specifically the City of Garden

EXHIBIT A
DEFINITIONS

Grove and/or Garden Grove Sanitary District, and the County of Orange relating to the use of County landfills for the Disposal of Solid Waste collected in such cities, and which is on file in the office of City's City Clerk. Exhibit M contains the County waste Disposal agreement, which was current as of the Effective Date of this Agreement.

"Courtesy Pick-Up Notice" means the Contractor's notice to Customer(s) as described in Section 4.10.A.3.

"Curb" or "Curbside" (or any variation thereof) means the cornered edging between the street and sidewalk. Curb or Curbside also means and describes the location of a Collection Container for pick-up, where such Container is placed on the street or alley against the face of the Curb, or where no Curb exists, the Container is placed not more than five (5) feet from the outside edge of the street or alley nearest the property's entrance.

"Customer" means the Person whom Contractor submits its billing invoice to and collects payment from for Collection services provided to a Premises. The Customer may be either the Occupant or Owner of the Premises.

"Customer Account Information Database" means the Customer Account Information Database as identified in Section 4.6 that shall be developed, maintained, and monitored in accordance with the requirements of this Agreement.

"Customer Type" means the Customer's sector category including, but not limited to, Single-Family, Multi-Family, Commercial, Roll-Off Box, and City.

"Designated Disposal Facility(ies)" means the Orange County Landfill Disposal Facilities that are owned and operated by the County of Orange.

"Designated Waste" Designated Waste consists of those substances classified as Designated Waste by the State, in Section 13173 of the California Water Code ((CA Water Code § 13173 (2017) as may be amended from time to time, and is defined as either of the following:

A. Hazardous Waste that has been granted a variance from Hazardous Waste management requirements pursuant to Section 25143 of the Health and Safety Code.

B. Nonhazardous waste that consists of, or contains, pollutants that, under ambient environmental conditions at a waste management unit, could be released in concentrations exceeding applicable water quality objectives or that could reasonably be expected to affect beneficial uses of the waters of the State as contained in the appropriate State water quality control plan.

"Discarded Materials" means Recyclable Materials, Organic Materials, and Solid Waste placed by a Generator in a receptacle and/or at a location for the purposes of Collection by Contractor, excluding Excluded Waste.

"Disposal" or "Dispose" (or any variation thereof) means the final disposition of Solid Waste, or Processing Residue at a Disposal Facility.

"Disposal Facility" means a landfill, or other facility for ultimate Disposal of Solid Waste.

EXHIBIT A
DEFINITIONS

"Divert" or "Diversion" (or any variation thereof) means to prevent Discarded Materials from Disposal at landfill or transformation facilities, (including facilities using incineration, pyrolysis, distillation, gasification, or biological conversion methods) through source reduction, reuse, Recycling, Composting, anaerobic digestion or other method of Processing, subsequent to the provisions of AB 939. Diversion is a broad concept that is to be inclusive of material handling and Processing changes that may occur over the Term including, but not limited to, changes in standard industry practice or implementation of innovative (but not necessarily fully proven) techniques or technology that reduce Disposal risk, decrease costs and/or are for other reasons deemed desirable by the City.

"Dwelling Unit" means any individual living unit in a; Single-Family Dwelling (SFD) or Multi-Family Dwelling (MFD) structure or building, a mobile home, or a motor home located on a permanent site intended for, or capable of being utilized for, Residential living other than a Hotel or Motel.

"Edible Food" means food intended for human consumption. For the purposes of this Agreement, Edible Food is not Solid Waste if it is recovered and not discarded. Nothing in this Agreement requires or authorizes the recovery of Edible Food that does not meet the food safety requirements of the California Retail Food Code. If the definition in 14 CCR Section 18982(a)(18) for Edible Food differs from this definition, the definition in 14 CCR Section 18982(a)(18) shall apply to this Agreement.

"Effective Date" means the date on which the latter of the two (2) Parties signs this Amended and Restated Agreement.

"E-Waste" means discarded electronic equipment including, but not limited to, televisions, computer monitors, central processing units (CPUs), laptop computers, computer peripherals (including external hard drives, keyboards, scanners, and mice), printers, copiers, facsimile machines, radios, stereos, stereo speakers, VCRs, DVDs, camcorders, microwaves, telephones, cellular telephones, and other electronic devices. Some E-Waste or components thereof may be Hazardous Waste or include Hazardous Substances and thus require special handling, Processing, or Disposal.

"Excluded Waste" means Hazardous Substance, Hazardous Waste, Infectious Waste, Designated Waste, volatile, corrosive, biomedical, infectious, biohazardous, and toxic substances or material, waste that Contractor reasonably believes would, as a result of or upon Disposal, be a violation of local, State or Federal law, regulation or ordinance, including land use restrictions or conditions, waste that cannot be Disposed of in Class III landfills, waste that in Contractor's reasonable opinion would present a significant risk to human health or the environment, cause a nuisance or otherwise create or expose Contractor or City to potential liability; but not including de minimis volumes or concentrations of waste of a type and amount normally found in Residential Solid Waste after implementation of programs for the safe Collection, Recycling, treatment, and Disposal of batteries and paint in compliance with Sections 41500 and 41802 of the California Public Resources Code. Excluded Waste does not include Used Motor Oil and Filters, or household batteries when properly placed for Collection by Contractor as set forth in this Agreement.

"Federal" means belonging to or pertaining to the Federal government of the United States.

"Field Supervisor" means the individual authorized by Contractor as described by Section 5.7.D.2.

EXHIBIT A
DEFINITIONS

"Flow Control" means City right to direct Discarded Materials to a facility of the City's choosing.

"Food Recovery" means actions to Collect and distribute food for human consumption which otherwise would be Disposed, or as otherwise defined in 14 CCR Section 18982(a)(24).

"Food Recovery Organization" means an entity that primarily engages in the Collection or receipt of Edible Food from Commercial Edible Food Generators and distributes that Edible Food to the public for Food Recovery either directly or through other entities, including, but not limited to:

A. A food bank as defined in Section 113783 of the Health and Safety Code;

B. A nonprofit charitable organization as defined in Section 113841 of the Health and Safety code; and,

C. A nonprofit charitable temporary food facility as defined in Section 113842 of the Health and Safety Code.

If the definition in 14 CCR Section 18982(a)(25) for Food Recovery Organization differs from this definition, the definition in 14 CCR Section 18982(a)(25) shall apply to this Agreement.

"Food Recovery Service" means a Person or entity that Collects and Transports Edible Food from a Commercial Edible Food Generator to a Food Recovery Organization or other entities for Food Recovery; or as otherwise defined in 14 CCR Section 18982(a)(26).

"Food Scraps" means those Discarded Materials that will decompose and/or putrefy including: (i) all kitchen and table Food Waste; (ii) animal or vegetable waste that is generated during or results from the storage, preparation, cooking or handling of food stuffs; (iii) fruit waste, grain waste, dairy waste, meat, and fish waste; and, (iv) vegetable trimmings, houseplant trimmings and other Compostable Organic Waste common to the occupancy of Residential dwellings. Food Scraps are a subset of Food Waste.

"Food-Soiled Paper" means Compostable paper material that has come in contact with Food Scraps or liquid, such as, but not limited to, Compostable paper plates, paper coffee cups, napkins, pizza boxes, and milk cartons.

"Food Waste" means Source Separated Food Scraps, Food-Soiled Paper, and Compostable Plastics. Food Waste is a subset of Organic Materials.

"Franchise Fee" means the fee paid by Contractor to the City as described in Section 7.1.

"Garbage and Trash Collection Index" or **"GTCI"** means the Garbage and Trash Collection index (GTCI) (CUUR0000SEHG02) in U.S. city average, all urban consumers, not seasonally adjusted.

"Generator" means any Person whose act or process produces Discarded Materials as defined in the Public Resources Code, or whose act first causes Discarded Materials to become subject to regulation.

"Gray Container" means a Container where either: (a) the lid of the Container is gray or black in color, or (b) the body of the Container is entirely gray or black in color and the lid is gray or black in color. Hardware

such as hinges and wheels on a Gray Container may be any color. Gray Containers shall be used for the purpose of storage and Collection of Gray Container Waste.

"Gray Container Waste" means Solid Waste that is Collected in a Gray Container that is part of a three- or four-Container Organic Waste Collection service that prohibits the placement of Organic Waste in the Gray Container as specified in 14 CCR Sections 18984.1(a) and (b).

"Green Container" means a Container where either: (a) the lid of the Container is green in color, or (b) the body of the Container is green in color and the lid is green, gray, or black in color. Hardware such as hinges and wheels on a Green Container may be any color. Green Containers shall be used for the purpose of storage and Collection of Source Separated Green Container Organic Waste, which includes Green Waste and Organic Waste.

"Gross Receipts" shall mean and include all monies, fees, charges, consideration, and revenue received or imputed to Republic and/or any Affiliate of Republic, in connection with, arising from, or in any way attributable to the Solid Waste handling services carried out by or on behalf of Republic pursuant to this Agreement. Gross Receipts includes, without limitation, all Customer charges imposed and collected for Solid Waste handling services, other fees imposed and collected by Republic pursuant to this Agreement and fees imposed and collected in connection with temporary services. In calculating the total amount of Gross Receipts no deductions or subtractions of any kind shall be made, such as Franchise Fees, other payments made by Republic to City pursuant to this Agreement, fines, penalties, claims, settlements, judgments, or any other cost of doing business. If an administrative fee (an "AB 939 Fee") is established by City and collected by Republic pursuant to Public Resources Code Sections 41901-02 and notwithstanding anything in this definition to the contrary, for purposes of calculating Franchise Fees due to City by Republic, Gross Receipts shall be deemed to not include an amount equal to AB 939 Fees collected by Republic and paid to City. Notwithstanding the foregoing, revenue received from the sale of Recyclables shall be excluded from Gross Receipts.

"Hazardous Substance" means any of the following: (a) any substances defined, regulated or listed (directly or by reference) as "Hazardous Substances", "hazardous materials", "Hazardous Wastes", "toxic waste", "pollutant", or "toxic substances", or similarly identified as hazardous to human health or the environment, in or pursuant to: (i) the Comprehensive Environmental Response, Compensation and Liability Act (CERCLA) of 1980, 42 USC §9601 et seq. (CERCLA); (ii) the Hazardous Materials Transportation Act, 49 USC §1802, et seq.; (iii) the Resource Conservation and Recovery Act, 42 USC §6901 et seq.; (iv) the Clean Water Act, 33 USC §1251 et seq.; (v) California Health and Safety Code §§25115-25117, 25249.8, 25281, and 25316; (vi) the Clean Air Act, 42 USC §7901 et seq.; and, (vii) California Water Code §13050; (b) any amendments, rules or regulations promulgated thereunder to such enumerated statutes or acts currently existing or hereafter enacted; and, (c) any other hazardous or toxic substance, material, chemical, waste or pollutant identified as hazardous or toxic or regulated under any other Applicable Law currently existing or hereinafter enacted, including, without limitation, friable asbestos, polychlorinated biphenyl's (PCBs), petroleum, natural gas, and synthetic fuel products, and by-products.

"Hazardous Waste" means all substances defined as Hazardous Waste, acutely Hazardous Waste, or extremely Hazardous Waste by the State in Health and Safety Code §25110.02, §25115, and §25117 or in the future amendments to or recodifications of such statutes or identified and listed as Hazardous Waste by the U.S. Environmental Protection Agency (EPA), pursuant to the Federal Resource Conservation and

EXHIBIT A
DEFINITIONS

Recovery Act (42 USC §6901 et seq.), all future amendments thereto, and all rules and regulations promulgated thereunder.

"Holidays" are defined as New Year's Day, Memorial Day, Independence Day, Labor Day, Thanksgiving Day, and Christmas Day.

"Household Hazardous Waste" or "HHW" means Hazardous Waste generated at Residential Premises within the City. HHW includes: paint, stain, varnish, thinner, adhesives, auto products such as old fuel, Used Motor Oil and Filter, Used Oil Filter, batteries, household batteries, fluorescent bulbs , tubes, cleaners and sprays, pesticides, fertilizers and other garden products, needles, syringes, and lancets.

"Infectious Waste" means biomedical waste generated at hospitals, public or private medical clinics, dental offices, research laboratories, pharmaceutical industries, blood banks, mortuaries, veterinary facilities, and other similar establishments that are identified in Health and Safety Code Section 25117.5 as may be amended from time to time.

"Liquidated Damages" means the amounts due by Contractor for failure to meet specific quantifiable standards of performance as described in Section 11.6.

"Mulch" means a layer of material applied on top of soil, and, for the purposes of the Agreement, Mulch shall conform with the following conditions, or conditions as otherwise specified in 14 CCR Section 18993.1(f)(4):

A. Meets or exceeds the physical contamination, maximum metal concentration, and pathogen density standards for land applications specified in 14 CCR Section 17852(a)(24.5)(A)(1) through (3).

B. Was produced at one (1) or more of the following types of Facilities:

   1. A Compostable material handling operation or facility as defined in 14 CCR Section 17852(a)(12), that is permitted or authorized under Division 7 of Title 14 of the CCR, other than a chipping and grinding operation or facility as defined in 14 CCR Section 17852(a)(10); Guidance: Note that this criteria disallows Mulch produced from chipping and grinding operations to count toward fulfillment of a jurisdiction's annual Organic Waste product procurement target;

   2. A Transfer/Processing Facility or Transfer/Processing operation as defined in 14 CCR Section 17402(a)(30) and (31), respectively, that is permitted or authorized under 14 CCR, Division 7, Chapter 12; or,

   3. A Solid Waste landfill as defined in PRC Section 40195.1 that is permitted under 27 CCR, Division 2.

"Multi-Family," "Multi-Family Dwelling," or "MFD" means any Residential Premises, other than a Single-Family Premises, with five (5) or more Dwelling Units used for Residential purposes (regardless of whether residence therein is temporary or permanent), including such Premises when combined in the same building with Commercial establishments, that receive centralized, shared, Collection service for all units on the Premises which are billed to one (1) Customer at one (1) address. Customers residing in

EXHIBIT A
DEFINITIONS

Townhouses, mobile homes, condominiums, or other structures with five (5) or more Dwelling Units who receive individual service and are billed separately shall not be considered Multi-Family.

"Municipal Code" means City's Municipal Code of Ordinances, the District's Code of Regulations, and all uncodified ordinances duly adopted by City, and as amended from time to time.

"Non-Collection Notice" means the notice as described in Section 4.10.A.4.

"Occupant" means the Person who occupies a Premises.

"Organic Materials" or **"Organics"** means Yard Trimmings and Food Waste, individually or collectively. No Discarded Material shall be considered to be Organic Materials, however, unless it is separated from Recyclable Material and Solid Waste. Organic Materials are a subset of Organic Waste.

"Organic Waste" means wastes containing material originated from living organisms and their metabolic waste products including, but not limited to, food, Yard Trimmings, organic textiles and carpets, lumber, wood, paper products, printing and writing paper, manure, biosolids, digestate, and sludges, or as otherwise defined in 14 CCR Section 18982(a)(46). Biosolids and digestate are as defined in 14 CCR Section 18982(a)(4) and 14 CCR Section 18982(a)(16.5), respectively.

"Owner" means the Person(s) holding legal title to real property and/or any improvements thereon, and shall include the Person(s) listed on the latest equalized assessment roll of the County Assessor.

"Party" or "Parties" refers to the City and Contractor, individually or together.

"Person(s)" means any individual, firm, association, organization, partnership, consortium, corporation, trust, joint venture, Commercial entity, governmental entity, public entity, or any other legal Person.

"Premises" means any land or building in the City where Recyclable Materials, Organic Materials, or Solid Waste are generated or accumulated.

"Prior Agreement" means the "Agreement Between City of Garden Grove, Garden Grove Sanitary District and Republic Waste Services of Southern California, LLC dba Garden Grove Disposal for Solid Waste Handling Services," and all amendments thereof.

"Processing" or "Process" means to prepare, treat, or convert through some special method.

"Processing Facility" means any plant or site used for the purpose of sorting, cleansing, treating or reconstituting Recyclable Materials, or Reusable Materials for the purpose of making such material available for Recycling or reuse or the facility for the Processing and/or Composting of Organic Materials.

"Prohibited Container Contaminants" means the following: (i) Discarded Materials placed in the Blue Container that are not identified as acceptable Recyclable Materials for the City's Collection program; (ii) Discarded Materials placed in the Green or Brown Container that are not identified as acceptable Organic Materials for the City's Collection program; (iii) Discarded Materials placed in the Gray Container that are acceptable Recyclable Materials and/or Organic Materials to be placed in the City's Blue, Green or Brown

Containers or otherwise managed under the City's Collection program; and, (iv) Excluded Waste placed in any Container.

"Proprietary Information" or "Proprietary" means that information provided by Contractor to the City which is protected from disclosure by the California Public Records Act and meets that definition of Proprietary Information. Nothing shall be considered Proprietary which is required to be submitted to the City in any report described in this Agreement. Contractor's Customer lists for Customers served under this Agreement are specifically not considered Proprietary for the purposes of this Agreement, however, the City may protect such information from disclosure consistent with the provisions of the Public Records Act.

"Public Street" means all City-owned and maintained paved areas between the normal Curb line of a roadway, including public parking lots, roadway dividers, and medians.

"Rate" means the maximum amount, expressed as a dollar unit, approved by the City that the Contractor may bill a Customer for providing services under this Agreement. A Rate has been established for each individual Service Level and the initial Rates for Rate Period Zero and Rate Period One are presented in Exhibit D. The Rates approved by City are the maximum Rate that Contractor may charge a Customer and Contractor may, in its sole discretion, charge any amount up to and including the maximum Rate approved by the City.

"Rate Period" means a twelve (12) month period, commencing July 1 and concluding June 30.

"Recyclable Materials" or **"Recyclables"** means those Discarded Materials that: the Generators set out in Recyclables Containers for Collection for the purpose of Recycling by the Contractor and that exclude Excluded Waste. No Discarded Materials shall be considered Recyclable Materials unless such material is separated from Organic Materials, and Solid Waste. Recyclable Materials shall include, but not be limited to: newspaper (including inserts, coupons, and store advertisements); mixed paper (including office paper, computer paper, magazines, junk mail, catalogs, brown paper bags, brown paper, paperboard, paper egg cartons, telephone books, grocery bags, colored paper, construction paper, envelopes, legal pad backings, shoe boxes, gabletop beverage containers, cereal, and other similar food boxes yet excluding paper tissues, paper towels, paper with plastic coating, paper contaminated with food, wax paper, foil-lined paper and cartons, Tyvex non-tearing paper envelopes); chipboard; corrugated Cardboard; glass containers of any color (including brown, clear, and green glass bottles and jars); aluminum (including beverage containers and small pieces of scrap metal); steel, tin, or bi-metal cans; mixed plastics such as plastic containers (numbers one (1) to seven (7)), except expanded Polystyrene (EPS); bottles including containers made of HDPE, LDPE, or PET; and, film plastic (when clean, dry, and contained inside of a plastic bag).

"Recycle" or "Recycling" (or any variation thereof) means the Process of sorting, cleansing, treating, and reconstituting at a Recyclable Materials Processing Facility, materials that would otherwise be Disposed of at a landfill for the purpose of returning such materials to the economy in the form of raw materials for new, reused, or reconstituted products. Recycling includes Processes deemed to constitute a reduction of landfill Disposal pursuant to 14 CCR, Division 7, Chapter 12, Article 2. Recycling does not include gasification or transformation as defined in Public Resources Code Section 40201.

EXHIBIT A
DEFINITIONS

"Recycling Coordinator" means the individual authorized by Contractor as described by Section 5.7.D.3.

"Related-Party Entity" means all businesses (including corporations, limited and general partnerships, and sole proprietorships) which are directly or indirectly related to Contractor by virtue of direct or indirect Ownership interests or common management shall be deemed to be affiliated with Contractor and included within the term "Related-Party Entity" as used herein. A Related-Party Entity shall include a business in which Contractor Owns a direct or indirect Ownership interest, a business which has a direct or indirect Ownership interest in Contractor and/or a business which is also Owned, controlled, or managed by any business or individual which has a direct or indirect Ownership interest in Contractor. For purposes of determining whether an indirect Ownership interest exists, the constructive Ownership provisions of Section 318(a) of the Internal Revenue code of 1986, as in effect on the date of this Agreement, shall apply; provided, however, the (i) "ten percent (10%)" shall be substituted for "fifty percent (50%)" in Section 318(a)(2)(C) and in Section 318(a)(3)(C) thereof; and (ii) Section 318(a)(5)(C) shall be disregarded. For purposes of determining Ownership under this paragraph and constructive or indirect Ownership under Section 318(a), Ownership interest of less than ten percent (10%) shall be disregarded, and percentage interests shall be determined on the basis of the percentage of voting interest or value that the Ownership interest represents, whichever is greater. Related-Party Entities shall be limited to those businesses that are directly or indirectly involved in the provision of service under this Agreement.

"Renewable Natural Gas" or "RNG" means gas derived from Organic Waste that has been Diverted from a landfill and Processed at an in-vessel digestion facility that is permitted or otherwise authorized by 14 CCR to recover Organic Waste, or as otherwise defined in 14 CCR Section 18982(a)(62).

"Residential" shall mean of, from, or pertaining to a Single-Family Premises or Multi-Family Premises including Single-Family homes, apartments, condominiums, Townhouse complexes, mobile home parks, and cooperative apartments.

"Residue" means those materials that, after Processing, are Disposed rather than Recycled due to either the lack of markets for materials or the inability of the Processing Facility to capture and recover the materials.

"Reusable Materials" means items that are capable of being used again after minimal Processing. Reusable Materials may be Collected Source Separated or recovered through a Processing Facility.

"Roll-Off Box" means an open-top Container with a capacity of ten (10) to forty (40) cubic yards that is serviced by a roll-off Collection vehicle.

"SB 1383" means Senate Bill 1383 of 2016 approved by the Governor on September 19, 2016, which added Sections 39730.5, 39730.6, 39730.7, and 39730.8 to the Health and Safety Code, and added Chapter 13.1 (commencing with Section 42652) to Part 3 of Division 30 of the Public Resources Code, establishing methane emissions reduction targets in a Statewide effort to reduce emissions of short-lived climate pollutants as amended, supplemented, superseded, and replaced from time to time.

EXHIBIT A
DEFINITIONS

For the purposes of this Agreement, SB 1383 specifically refers to the Short-Lived Climate Pollutants (SLCP): Organic Waste Reductions regulations developed by CalRecycle and adopted on November 3, 2020 that created Chapter 12 of 14 CCR, Division 7 and amended portions of regulations of 14 CCR and 27 CCR.

"Self-Hauler" or "Self-Haul" (or any variation thereof) means a Person who hauls Discarded Materials, recovered material, or any other material, that such Person generates at their own Premises, to another Person, or as otherwise defined in 14 CCR Section 18982(a)(66). Self-Hauler also includes a Person who back-hauls waste from Premises they own and operate, as defined in 14 CCR Section 18982(a)(66)(A).

"Service Level" refers to the size of a Customer's Container(s) and the frequency of Collection service.

"Sharps" means hypodermic needles, pen needles, intravenous needles, lancets, and other devices that are used to penetrate the skin for the delivery of medications.

"Single-Family" **or "SFD"** means any detached or attached house or residence designed or used for occupancy by one (1) family, provided that Collection service feasibly can be provided to such Premises as an independent unit, and the Owner or Occupant of such independent unit is billed directly for the Collection service. Single-Family includes Townhouses, and each independent unit of duplex, tri-plex, or four-plex Residential structures, regardless of whether each unit is separately billed for their specific Service Level. Multi-Family properties of five (5) or more units that receive Single-Family Cart service are considered Single-Family if Contractor bills each unit.

"Solid Waste" means Solid Waste as defined in California Public Resources Code, Division 30, Part 1, Chapter 2, §40191 and regulations promulgated hereunder. Excluded from the definition of Solid Waste are Excluded Waste, C&D, Source Separated Recyclable Materials, Source Separated Organic Materials, and radioactive waste. Notwithstanding any provision to the contrary, Solid Waste may include de minimis volumes or concentrations of waste of a type and amount normally found in Residential Solid Waste after implementation of programs for the safe Collection, Recycling, treatment, and Disposal of Household Hazardous Waste in compliance with Section 41500 and 41802 of the California Public Resources Code as may be amended from time to time. Solid Waste includes salvageable materials only when such materials are included for Collection in a Solid Waste Container not Source Separated from Solid Waste at the site of generation.

"Source Separated" means the segregation, by the Generator, of materials designated for separate Collection for some form of Recycling, Composting, recovery, or reuse.

"Split-Bin" means a Bin that is split or divided into two (2) sections in order to segregate two (2) Source Separated Discarded Material types in one (1) Container.

"State" means the State of California.

"Subcontractor" means a Person who has entered into a contract, express or implied, with the Contractor for the performance of an act that is necessary for the Contractor's fulfillment of its obligations for providing service under this Agreement. Vendors providing materials and supplies to Contractor shall not be considered Subcontractors.

EXHIBIT A
DEFINITIONS

"Term" means the Term of this Agreement, including extension periods if granted, as provided for in Article 2.

"Tier One Commercial Edible Food Generator" means a Commercial Edible Food Generator that is one (1) of the following, each as defined in 14 CCR Section 18982:

A. Supermarket.

B. Grocery Store with a total facility size equal to or greater than ten thousand (10,000) square feet.

C. Food Service Provider.

D. Food Distributor.

E. Wholesale Food Vendor.

If the definition in 14 CCR Section 18982(a)(73) of Tier One Commercial Edible Food Generator differs from this definition, the definition in 14 CCR Section 18982(a)(73) shall apply to this Agreement.

"Tier Two Commercial Edible Food Generator" means a Commercial Edible Food Generator that is one (1) of the following, each as defined in 14 CCR Section 18982:

A. Restaurant with two hundred fifty (250) or more seats, or a total facility size equal to or greater than five thousand (5,000) square feet.

B. Hotel with an on-site food facility and two hundred (200) or more rooms.

C. Health facility with an on-site food facility and one hundred (100) or more beds.

D. Large Venue.

E. Large Event.

F. A State agency with a cafeteria with two hundred fifty (250) or more seats or total cafeteria facility size equal to or greater than five thousand (5,000) square feet.

G. A local education agency with an on-site food facility. If the definition in 14 CCR Section 18982(a)(74) of Tier Two Commercial Edible Food Generator differs from this definition, the definition in 14 CCR Section 18982(a)(74) shall apply to this Agreement.

"Ton" or "**Tonnage"** means a unit of measure for weight equivalent to two thousand (2,000) standard pounds where each pound contains sixteen (16) ounces.

"Townhouse" means an attached or semi-attached Single-Family Premises within a group of attached or semi-attached Single-Family Premises, regardless of whether the Premises is billed individually or through a central account (e.g., homeowner association, property manager), wherein each unit maintains an individual Collection service subscription, as determined in writing by the City Manager.

EXHIBIT A
DEFINITIONS

"Transfer" means the act of transferring the materials Collected by Contractor in its route vehicles into larger vehicles for Transport to other facilities for the purpose of Recycling or Disposing of such materials.

"Transportation" or "Transport" (or any variation thereof) means the act of conveying Collected materials from one (1) location to another.

"**Universal Waste" or "U-Waste**" means all wastes as defined by Title 22, Subsections 66273.1 through 66273.9 of the California Code of Regulations. These include, but are not limited to, batteries, fluorescent light bulbs, mercury switches, and E-Waste.

"Working Days" means days that the Contractor is required to provide regularly scheduled Collection services under this Agreement.

"**Yard Trimmings**" means those Discarded Materials that will decompose and/or putrefy including, but not limited to, green trimmings, grass, weeds, leaves, prunings, branches, dead plants, brush, tree trimmings, dead trees, small pieces of unpainted and untreated wood, and other types of Organic Materials resulting from normal yard and landscaping maintenance that may be specified in City legislation for Collection and Processing as Organic Materials under this Agreement. Yard Trimmings does not include items herein defined as Excluded Waste. Yard Trimmings are a subset of Organic Materials. Yard Trimmings placed for Collection may not exceed six (6) inches in diameter and three (3) feet in length and must fit within the Contractor-provided Container.

This page intentionally left blank

EXHIBIT B:
DIRECT SERVICES

EXHIBIT B:
DIRECT SERVICES

The following Exhibits (B1 through B4) describe the programs that, in aggregate, represent the direct services to be performed under this Agreement by the Contractor.

Each of the following Exhibits (B1 through B4) present the programs to be provided to each Customer Type by Contractor. Within each program description are specific requirements for the:

- Type and size of Containers or Service Level to be offered by Contractor under each program;
- Frequency of service to be offered by Contractor to Customers;
- Location of service, including an indication of whether or not additional charges may apply if a Customer selects a location that is more costly to serve (e.g., back-yard service);
- Materials that are acceptable or prohibited within the program;
- Provision of additional services to the Customer if the standard Service Levels are inadequate, either on a regular or periodic basis, and an indication of whether or not additional charges may apply; and/or,
- Other requirements and considerations of the program.

Contractor shall provide the services for each program described in accordance with the specific program requirements detailed in Exhibits B1 through B4 and Contractor shall promote such programs using the public education and outreach methods described in Exhibit C.

This page intentionally left blank

EXHIBIT B1:
SINGLE-FAMILY RESIDENTIAL SERVICES

EXHIBIT B1
SINGLE-FAMILY RESIDENTIAL SERVICES

1. Recyclable Materials Collection

Contractor shall Collect Recyclable Materials placed in Contractor-provided Containers one (1) time per week from Single-Family (including Townhouse) Customers and Transport all Recyclable Materials to the Approved Recyclable Materials Processing Facility for Processing.

Containers:	Carts
Container Sizes:	32-, 64-, and 96-gallons (or comparable sizes approved by the City). Standard Container size is 96-gallon. 64 or 32-gallon service shall be made available for no reduction in charge, upon request by Customer.
Service Frequency:	One (1) time per week on the same day as Organic Materials and Solid Waste Collection services.
Service Location:	Curbside or alley
Acceptable Materials:	Recyclable Materials
Prohibited Materials:	Solid Waste, Organic Materials, Excluded Waste
Additional Service:	Single-Family Customers shall receive one (1) Recyclable Materials Cart standard and may request an unlimited number of additional Recyclable Materials Carts at no additional charge.
Other Requirements:	Contractor may refuse to Collect a Recyclable Materials Container that contains Prohibited Container Contaminants in the manner and subject to the limits described in Section 4.10 and provided that Contractor leaves a Non-Collection Notice in accordance with Section 5.3 of this Agreement. Contractor shall keep a record of all Non-Collection Notices and Courtesy Pick-Up Notices issued to Customers, recording at a minimum the date, Customer address, and material type of the Container in question.

2. Organic Materials Collection

Contractor shall Collect Organic Materials placed in Contractor-provided Carts one (1) time per week from Single-Family Customers (including Townhouses) and Transport all Organic Materials to the Approved Organic Materials Processing Facility for Processing.

Containers:	Carts
Container Sizes:	32, 64, 96-gallons (or comparable size approved by the City). Standard Container size is 96-gallon. 64 or 32-gallon service shall be made available for no reduction in charge, upon request by Customer.
Service Frequency:	One (1) time per week on the same day as Recyclable Materials and Solid Waste Collection service.
Service Location:	Curbside
Acceptable Materials:	Organic Materials (including Yard Trimmings and Food Waste)
Prohibited Materials:	Recyclable Materials, Solid Waste, Excluded Waste
Additional Service:	Single-Family Customers shall receive one (1) Organic Materials Cart standard. Contractor shall provide additional Organic Materials Carts to Single-Family Customers upon request and may charge the appropriate Rate approved by the

City.

Other Requirements: Contractor shall make available to all Single-Family Customers and new Customers, kitchen pails upon program rollout, designed to contain Food Scraps prior to placement in the Customer's Organic Materials Cart. City shall approve kitchen pail specifications prior to ordering and distribution. Additional pails are to be made available for the Rate in the approved Rate schedule. Upon City request, Contractor will make available pails that are provided by the City at Contractor's facilities located in Anaheim and Huntington Beach for pickup by City Customers. Contractor may request identification to confirm City residency.

If Contractor's Approved Organic Materials Processing Facility accepts Compostable Plastic bags, Single-Family Customers may place Organic Materials in Compostable Plastic bags and then place the bagged Organic Materials into their Organic Materials Carts for Collection. Such bags must be labeled as "Compostable" by the manufacturer and certified by BPI. Contractor shall submit the required Compostable Plastic Processing notifications in accordance with Section 4.1.J and Exhibit F of the Agreement.

Contractor may refuse to Collect an Organic Materials Container that contains Prohibited Container Contaminants in the manner and subject to the limits described in Section 4.10 and provided that Contractor leaves a Non-Collection Notice in accordance with Section 5.3.B of this Agreement. Contractor shall keep a record of all Non-Collection Notices and Courtesy Pick-Up Notices issued to Customers, recording at a minimum the date, Customer address, and material type of the Container in question.

3. Solid Waste Collection

Contractor shall Collect Solid Waste placed in Contractor-provided Carts one (1) time per week from Single-Family Customers (including Townhouse) and Transport all Solid Waste to the Designated Disposal Facility for Disposal.

Containers:	Carts
Container Sizes:	32-, 64-, and 96-gallons (or comparable sizes approved by the City). Standard Container size is 96-gallon. 64 or 32-gallon service shall be made available for a reduction in charge, upon request by Customer.
Service Frequency:	One (1) time per week on the same day as Recyclable Materials and Organic Materials Collection service.
Service Location:	Curbside
Acceptable Materials:	Solid Waste
Prohibited Materials:	Recyclable Materials, Organic Materials, Excluded Waste
Additional Service:	Contractor shall provide additional Solid Waste Carts to Single-Family Customers upon request and may charge the appropriate Rate approved by the City.
Other Requirements:	None

4. On-Call Bulky Item/Reusable Materials Collection

Contractor shall Collect Bulky Items, Reusable Materials, and other materials described herein from Single-Family Customers (including Townhouse). Contractor shall Transport all Collected materials to the appropriate Approved Facility or Designated Disposal Facility for reuse, Processing, or Disposal.

Containers:	Not applicable
Service Level:	Up to ten (10) Bulky Items/Reusable Materials
Service Frequency:	Three pickups per year per household
Service Location:	Curbside
Acceptable Materials:	Reusable Materials, Bulky Items, Recyclable Materials, Yard Trimmings, Electronic Waste, and Solid Waste
Prohibited Materials:	Food Scraps, Hazardous Waste, abandoned automobiles, trees, Excluded Waste or any single item (e.g., large auto parts) that exceeds two hundred (200) pounds in weight
Additional Service:	Contractor shall Collect additional Acceptable Materials (as described herein) that exceed the required Service Level (as requested by Customer) and may charge the appropriate Rates approved by the City for such additional service.
Other Requirements:	Contractor shall provide the service to the Customer within a reasonable time but not longer than seven (7) days of the Customer's requested service date, as mutually agreed upon by the Customer and Contractor. Contractor shall not Dispose of materials Collected through the on-call Bulky Item/Reusable Materials Collection program unless the materials cannot be reused or Recycled. Contractor shall Process and Dispose of Bulky Items and Reusable Materials Collected from Customers in accordance with the following hierarchy: (1) reuse as is (where energy efficiency is not compromised); (2) disassemble for reuse or Recycling; (3) Recycle or Compost; and if none of the other options are practicable; then, (4) Dispose.

5. Holiday Tree Collection

Annually, commencing the day after December 25 and three (3) weeks thereafter, the Contractor shall Collect holiday trees from Single-Family Customers (including Townhouse). Customers are required to place the holiday trees Curbside on the Customer's regularly scheduled Collection day. Holiday trees must be removed from stands; cut into lengths no longer than four (4) feet; and, be free of ornaments, garlands, tinsel, flocking, or other decorations. The Contractor shall not be required to Collect holiday trees that do not meet the aforementioned criteria. The Contractor shall affix a Non-Collection Notice to any non-Collected tree informing the Customer of the reason(s) for Non-Collection. Contractor may charge City-approved Rates to return and Collect a previously non-Collected holiday tree that has been corrected and set out. Contractor shall deliver all Collected holiday trees to the Approved Organic Materials Processing Facility for Processing.

Holiday tree Collection services shall be provided at no additional cost to the City or the Customer.

6. Alternative Service Location for Disabled Single-Family Customers

Contractor shall allow for Persons that have a disability as defined by the Americans with Disabilities Act (which means Public Law 101-336, 104 Stat. 327, 42 U.S.C. 12101-12213 and 27 U.S.C. 225 and 611, and all Federal rules and regulations relating thereto) that are Occupants of Single-Family Premises (including Townhouse Premises) to receive Collection services at a location other than Curbside at no extra charge to the Customer. Contractor shall review all applications (which shall include statements from physicians) made by Customers to determine conformance with this exemption provision and shall grant exemptions, if applicable. Contractor shall make reasonable accommodations with regard to provision of and servicing of Containers (e.g., Container size and type, placement of Containers for Collection) at no additional cost to the Customer. Upon Customer request, Contractor may make such alternative service locations available to Single-Family Customers that do not have a disability (as defined herein) for an additional, City-approved Rate.

7. Sharps Collection Program

Contractor shall deliver or arrange for delivery to Customers, at no additional charge, within one (1) week of request, a pre-paid, postage-paid mail-back container to safely collect Sharps and send Sharps for proper Disposal. Residents are limited to four (4) containers at no additional charge in a twelve (12) month period. Each container shall be of adequate volume to accommodate the needs of a diabetic Person for a three (3) month period.

8. Temporary Bin Service

Contractor shall provide exclusive temporary Bin service to Customers upon request for Collection of Solid Waste, Recyclable Materials, and Organic Materials. Contractor must deliver a temporary Bin to a Customer by the following Business Day (excluding Saturday, Sunday, or Holidays), if requested by 12:00 noon; otherwise, delivery shall be no later than the second day. Rates for temporary Bin service are listed separately in the approved Rate schedule.

9. Curbside Grease Collection Program

If ever required by the applicable sanitation district or other regulatory agency, Contractor shall design a program for the collection of grease, fat, oils, and similar waste generated from household cooking activities (the "Curbside Grease Collection Program") that the City Manager finds satisfactory and approves. Contractor shall be responsible to ensure the Curbside Grease Collection Program complies with all Applicable Laws and regulations. At such time as a Curbside Grease Collection Program is implemented and in order to ensure that Contractor is fairly compensated for any additional costs incurred in implementing such a program, Contractor and City shall meet and confer in good faith to determine a fair and reasonable adjustment to the maximum Rates set forth on Exhibit D in order to compensate Contractor for implementing such a program.

10. Residential Non-Controlled Medication Collection Program

If requested to do so by City, or otherwise required by law, Contractor shall design and present a program to City for the Collection of unused non-controlled medicines (the "Non-Controlled Medication Collection

Program") that the City Manager finds satisfactory and approves. Contractor shall be responsible to ensure any Non-Controlled Medication Collection Program complies with all Applicable Laws and regulations. It is anticipated that any Non-Controlled Medication Collection Program at a minimum will allow for Customers to mail unused medication (excepting controlled substances) to a specific Collection location, in specialized packaging provided by Contractor, and/or deliver unused medication (excepting controlled substances) to a location in or near City designated by Contractor. At such time as (if) a Non-Controlled Medication Collection Program is implemented, and if necessary, in order to ensure that Contractor is fairly compensated for the additional costs incurred in implementing such a program, Contractor and City shall meet and confer in good faith to determine a fair and reasonable adjustment to the maximum Rates set forth in approved Rate schedule.

Contractor will assist the City in increasing awareness of medication takeback programs provided by local pharmacies, or programs offered by other government entities. Promotional activities will include posting on Contractor's website, inclusion in the annual brochures/mailings mailed to each Residential Premises Customer, billing inserts, social media targeted outreach, and press releases to local news outlets.

11. Household Hazardous Contaminant Program

If requested to do so by City, or otherwise required by law, Contractor shall design a program for the Curbside collection of hazardous contaminants that the City Manager finds satisfactory and approves. Contractor shall be responsible to ensure the program complies with all Applicable Laws and regulations. It is anticipated that any such program at a minimum will allow for Customers to deposit at a specific Collection location, in specialized packaging provided by Contractor and/or deliver any such contaminant to a location in or near City, designated by Contractor. At such time as (if) such program is implemented, and if necessary, in order to ensure that Contractor is fairly compensated for the additional costs incurred in implementing such a program, Contractor and City shall meet and confer in good faith to determine a fair and reasonable adjustment to the maximum Rates set forth in the approved Rate schedule.

Contractor will assist the City in increasing awareness of the County's drop-off locations for HHW, including drop-off at Contractor's Anaheim (CVT) and Huntington Beach facilities. Promotional activities will include posting on Contractor's website, inclusion in the Annual Brochures/Mailings mailed to each Residential Premises Customer, billing inserts, social media targeted outreach, and press releases to local news outlets.

12. Solid Waste Cart Overage

Overage pickups will be provided at no additional charge for two (2) weeks beginning December 26. This service is limited to Solid Waste that could otherwise be placed in the Solid Waste Cart, and not Bulky Items which are Collected in accordance with this Exhibit B1.

Contractor will notify all residents annually, beginning within thirty (30) days of effectiveness of this Agreement, of this service. New Customers shall be notified of this service upon initiation of new Collection services.

This page intentionally left blank

EXHIBIT B2:
MULTI-FAMILY RESIDENTIAL SERVICES

EXHIBIT B2
MULTI-FAMILY RESIDENTIAL SERVICES

1. Recyclable Materials Collection

Contractor shall Collect Recyclable Materials placed in Contractor-provided Containers from Multi-Family Customers receiving Solid Waste Bin service in accordance with the approved Rate schedule and shall Transport all Recyclable Materials to the Approved Recyclable Materials Processing Facility for Processing. Recyclable Materials Collection services shall be provided to Multi-Family Customers in accordance with the approved Rate schedule.

Containers:	Carts, Bins
Container Sizes:	35-, and 96-gallon Carts (or comparable size approved by the City); and 2-, and 3-cubic yard Bins, and 3 cubic yard Split-Bins (on case by-case basis). As requested by Customer
Service Frequency:	Up to six (6) times per week but not less than one (1) time per week (as requested by Customer).
Service Location:	Curbside or other Customer-selected service location at the Multi-Family Premises
Acceptable Materials:	Recyclable Materials
Prohibited Materials:	Organic Materials, Solid Waste, Excluded Waste
Additional Service:	Special pick-ups requested by a Customer, on days other than their regularly scheduled Collection day, will be available at an approved additional charge. Such additional picks-ups can be scheduled equating to up to six (6) days per week total service.
Other Requirements:	Contractor shall make contact with each and every Multi-Family Customer to determine appropriate Container sizes and service frequency. Contractor shall deliver Recyclable Materials Containers to each and every Multi-Family Customer at the same time that the Contractor delivers Solid Waste Containers. Contractor shall open and close gates, push and/or pull Containers, lock and unlock Containers, or perform other services as reasonably necessary to access and service Containers (additional charge may apply). Contractor may refuse to Collect a Recyclable Materials Container that contains Prohibited Container Contaminants in the manner and subject to the limits described in Section 4.10 and provided that Contractor leaves a Non-Collection Notice in accordance with Section 5.3.B of this Agreement. Contractor shall keep a record of all Non-Collection Notices and Courtesy Pick-Up Notices issued to Customers, recording at a minimum the date, Customer address, and material type of the Container in question.

2. Organic Materials Collection

Contractor shall Collect Organic Materials in Contractor-provided Containers not less than one (1) time per week from Multi-Family Customers and Transport all Organic Materials to the Approved Organic Materials Processing Facility for Processing. Organic Materials Collection services shall be provided to Multi-Family Customers receiving Solid Waste Bin service in accordance with the approved Rate schedule.

Containers:	Carts, Bins
Container Sizes:	32-, and 64-gallon Carts (or comparable size approved by the City); and, 2-cubic yard Bins. As requested by Customer.
Service Frequency:	Up to three (3) times per week but not less than one (1) time per week, as requested by the Multi-Family Customer.
Service Location:	Curbside or other Customer-selected service location at the Multi-Family Premises
Acceptable Materials:	Organic Materials (including Yard Trimmings and Food Waste)
Prohibited Materials:	Recyclable Materials, Solid Waste, Excluded Waste
Additional Service:	Special pick-ups requested by a Customer, on days other than their regularly scheduled Collection day, will be available at an approved additional charge. Such additional picks-ups can be scheduled equating to up to six (6) days per week total service.
Other Requirements:	Contractor shall provide to all Multi-Family Dwelling Units kitchen pails designed to contain Food Scraps prior to placement in the Customer's Organic Materials Container. The City shall approve kitchen pail specifications prior to ordering and distribution. Contractor shall make contact with each and every Multi-Family Customer to determine appropriate Container sizes and service frequency. Contractor shall deliver Organic Materials Containers to each and every Multi-Family Customer at the same time that the Contractor delivers Solid Waste Containers. Contractor shall open and close gates, push and/or pull Containers, lock and unlock Containers, or perform other services as reasonably necessary to access and empty Containers (additional charge may apply). Contractor may refuse to Collect an Organic Materials Container that contains Prohibited Container Contaminants in the manner and subject to the limits described in Section 4.10 and provided that Contractor leaves a Non-Collection Notice in accordance with Section 5.3.B of this Agreement. Contractor shall keep a record of all Non-Collection Notices and Courtesy Pick-Up Notices issued to Customers, recording at a minimum the date, Customer address, and material type of the Container in question.

3. Solid Waste Collection

Contractor shall Collect Solid Waste placed in Contractor-provided Containers not less than one (1) time per week from Multi-Family Customers and Transport all Solid Waste to the Designated Disposal Facility for Disposal.

Containers:	Carts, Bins
Container Sizes:	96-gallon Carts (or comparable size approved by the City); and 2-, 3-, 4-, 5-, and 6-cubic yard Bins, 3-cubic yard mini packer, and 3-cubic yard Split-Bins (offered on a case-by-case basis). As requested by Customer.

Service Frequency:	Up to six (6) times per week but not less than one (1) time per week, as requested by Customer.
Service Location:	Curbside or other Customer-selected service location at the Multi-Family Premises.
Acceptable Materials:	Solid Waste.
Prohibited Materials:	Recyclable Materials, Organic Materials, Excluded Waste.
Additional Service:	Special pick-ups requested by a Customer, on days other than their regularly scheduled Collection day, will be available at an approved additional charge.
Other Requirements:	Contractor shall make contact with each and every Multi-Family Customers to determine appropriate Container sizes and service frequency. Contractor shall open and close gates, push and/or pull Containers, lock and unlock Containers, or perform other services as reasonably necessary to access and service Containers (additional charge may apply).

4. Bulky Item/Reusable Materials Collection

Contractor shall Collect Bulky Items, Reusable Materials, and other materials described herein from Multi-Family Customers. Contractor shall Transport all Collected materials to the appropriate Approved Facility for reuse, Processing, or Disposal.

Containers:	Not applicable
Service Level:	Multi-Family Premises with Cart service receive the same Service Level as Single-Family. Multi-Family Premises with Bin service receive ten (10) Bulky Items Collected three (3) times per Dwelling Unit in each Multi-Family complex per year.
Service Frequency:	Multi-Family Premises with Cart services – Same as Single-Family. Multi-Family with Bin service – three (3) times per year per Dwelling Unit.
Service Location:	Curbside
Acceptable Materials:	Reusable Materials, Bulky Items, Recyclable Materials, Yard Trimmings, Electronic Waste and Solid Waste.
Prohibited Materials:	Food Scraps, Hazardous Waste, abandoned automobiles, trees, Excluded Waste or any single item (e.g., large auto parts) that exceeds two hundred (200) pounds in weight.
Additional Service:	Contractor shall provide additional Bulky Item/Reusable Materials Collections to Multi-Family Customers and shall Collect additional Acceptable Materials (as described herein) that exceed the required Service Level (as requested by Customer) and may charge the appropriate Rates approved by the City for such additional service.
Other Requirements:	Contractor shall provide the service to the Customer within one (1) Working Day of the Customer's requested service date, as mutually agreed upon by the Customer and Contractor. Contractor shall not Dispose of materials Collected through the on-call Bulky Item/Reusable Materials Collection program unless the materials cannot be reused or Recycled. Contractor shall Process and Dispose of Bulky Items and Reusable Materials Collected from Customers in accordance with the following hierarchy: (1) reuse as is (where energy efficiency is not

compromised); (2) disassemble for reuse or Recycling; (3) Recycle or Compost; and if none of the other options are practicable, (4) Dispose.

5. Holiday Tree Collection

Annually, commencing the day after December 25 and three (3) weeks thereafter, or as otherwise approved by the City Manager, Contractor shall Collect Holiday trees from Multi-Family Customers at a mutually agreed upon time, date, and designated Collection location, as arranged by the Contractor and each Multi-Family property Owner or manager. Contractor shall offer each Multi-Family property Owner or manager the option to receive holiday tree Collection service in Bins or Roll-Off Boxes, which Contractor shall provide for such service. Contractor shall also offer each Multi-Family property Owner or manager the option to receive un-containerized holiday tree Collection service Curbside, or from designated location at the Multi-Family Premises mutually agreed upon between Contractor and the property Owner or manager.

Holiday trees must be removed from stands; cut into lengths no longer than four (4) feet; and, be free of ornaments, garlands, tinsel, flocking, or other decorations. The Contractor shall not be required to Collect Holiday trees that do not meet the aforementioned criteria and/or are not placed at the agreed upon Collection location and time period. The Contractor shall affix a Non-Collection Notice to any non-Collected Holiday tree informing the Customer of the reason(s) for non-Collection.

6. Scout Vehicles

Upon Customer request and approval by the City Manager, Contractor shall provide scout service in accordance with the approved Rate schedule, whereby Contractor will access Containers using a small vehicle either to move Containers to street or other public right-of-way for Collection, or Collecting directly from Container storage location, or retrieve a Container when operationally required in order to safely position the Container for Collection. In the event of a dispute between Contractor and Customer as to whether scout service will be used, the City Manager will make the final determination.

Customers requiring Bin pushout service and scout service shall only be charged for scout service in accordance with the approved Rate schedule.

If Contractor must place a Container in the public right-of-way to facilitate Collection, Contractor shall not permit the Container to remain in the public right-of-way over one (1) hour. If the Container is stored under a chute for Collection, the Container must be serviced and returned immediately.

Any changes to the Customer scout service list shall be approved by City prior to Contractor adding or removing this service for any Customer.

7. Bin Pushout Service

Upon Customer request, Contractor shall provide Bin pushout service, whereby Contractor will move Containers manually to facilitate Collection. The Contractor may charge the pushout Rates included in the approved Rate schedule. For Containers in Bin enclosures, the measurement of distance shall be from location of the Bin once removed from the enclosure to the point of Collection. In the event of a dispute

between Contractor and Customer as to whether pushout service will be used, the City Manager will make the final determination. If a Bin pushout fee is charged, then a scout service fee shall not be charged.

If Contractor must place a Bin in the public right-of-way to facilitate Collection, Contractor shall not permit the Bin to remain in the public right-of-way over one (1) hour. If the Bin is stored under a chute for Collection, the Bin must be serviced and returned immediately.

This page intentionally left blank

EXHIBIT B3:
COMMERCIAL SERVICES

EXHIBIT B3
COMMERCIAL SERVICES

1. Recyclable Materials Collection

Contractor shall Collect Recyclable Materials placed in Contractor-provided Containers from Commercial Customers subscribing to Recyclable Materials Collection service and Transport all Recyclable Materials to the Approved Recyclable Materials Processing Facility for Processing. Recyclable Materials Collection services shall be provided to Commercial Customers in accordance with the approved Rate schedule.

Containers:	Carts, Bins, Roll-Off Boxes, and Compactors
Container Sizes:	32-, and 96-gallon Carts (or comparable size approved by the City); 2-, 3-, cubic yard Bins; 3 cubic yard Split-Bins (on a case-by-case basis); and 15-, 30-, and 40- cubic yard Roll-Off Boxes; or, Customer Owned Compactors As requested by Customer.
Service Frequency:	Up to six (6) times per week but not less than one (1) time per week, as requested by Customer;
Service Location:	Curbside or other Customer-selected service location at the Commercial Premises.
Acceptable Materials:	Recyclable Materials
Prohibited Materials:	Organic Materials, Solid Waste, Excluded Waste
Additional Service:	Special pick-ups requested by a Customer, on days other than their regularly scheduled Collection day, will be available at an approved additional charge. Such additional picks-ups can be scheduled equating to up to six (6) days per week total service.
Other Requirements:	Contractor shall make contact with each and every Commercial Customer to determine appropriate Container sizes and service frequency. Contractor shall deliver Recyclable Materials Containers to each and every Commercial Customer at the same time that the Contractor delivers Solid Waste Containers, unless that Commercial Customer is exempted from Recyclable Materials services by the City or has demonstrated to the City that it is Diverting Recyclable Materials through subscription with another City-approved hauler, or other City-approved method. Contractor shall open and close gates, push and/or pull Containers, lock and unlock Containers, or perform other services as reasonably necessary to access and empty Containers (additional charge may apply). Contractor may refuse to Collect a Recyclable Materials Container that contains Prohibited Container Contaminants in the manner and subject to the limits described in Section 4.10 and provided that Contractor leaves a Non-Collection Notice in accordance with Section 5.3.B of this Agreement. Contractor shall keep a record of all Non-Collection Notices and Courtesy Pick-Up Notices issued to Customers, recording at a minimum the date, Customer address, and material type of the Container in question.

2. Organic Materials Collection

Contractor shall Collect Organic Materials placed in Contractor-provided Containers not less than one (1) time per week from Commercial Customers and Transport all Organic Materials to the Approved Organic Materials Processing Facility for Processing. Organic Materials Collection services shall be provided to Commercial Customers in accordance with the approved Rate schedule. Nothing in this Section of Exhibit B3 shall prevent other Persons from also providing similar services to businesses in the City, and charging for such service, provided that such Persons maintain a City-issued permit granting such right, in accordance with the City's Municipal Code.

Containers:	Carts, Bins, Compactors
Container Sizes:	32-, and 64- -gallon Carts (or comparable size approved by the City); 2- cubic yard Bins, 20-, 30-, and 40-cubic yard Roll-Off Boxes and, Customer-owned Compactors As requested by Customer.
Service Frequency:	Up to six (6) times per week but not less than one (1) time per week, as requested by Customer. Restaurants are required to have a minimum Service Level with a frequency per the City's Municipal Code.
Service Location:	Curbside or other Customer-selected service location at the Commercial Premises.
Acceptable Materials:	Organic Materials (including Yard Trimmings and Food Scraps)
Prohibited Materials:	Recyclable Materials, Solid Waste, Excluded Waste
Additional Service:	Special pick-ups requested by a Customer, on days other than their regularly scheduled Collection day, will be available at an approved additional charge. Such additional picks-ups can be scheduled equating to up to six (6) days per week total service
Other Requirements:	Contractor shall make contact with each and every Commercial Customer to determine appropriate Container sizes and service frequency. Contractor shall deliver Organic Materials Containers to each and every Commercial Customer at the same time that the Contractor delivers Solid Waste Containers, unless that Commercial Customer is exempted from Organic Materials services by the City or has demonstrated to the City that it is Diverting Organic Materials through subscription with another City-approved hauler, or other City-approved method. Contractor shall open and close gates, push and/or pull Containers, lock and unlock Containers, or perform other services as reasonably necessary to access and empty Containers (additional charge may apply). Contractor may refuse to Collect an Organic Materials Container that contains Prohibited Container Contaminants in the manner and subject to the limits described in Section 4.10 and provided that Contractor leaves a Non-Collection Notice in accordance with Section 5.3.B of this Agreement. Contractor shall keep a record of all Non-Collection Notices and Courtesy Pick-Up Notices issued to Customers, recording at a minimum the date, Customer address and material type of the Container in question.

3. Solid Waste Collection

Contractor shall Collect Solid Waste placed in Contractor-provided Containers not less than one (1) time per week from Commercial Customers and Transport all Solid Waste to the Designated Disposal Facility for Disposal. Solid Waste Collection services shall be provided to Commercial Customers in accordance with the approved Rate schedule.

Containers:	Carts, Bins, Roll-Off Boxes, Compactors.
Container Sizes:	96-gallon Carts (or comparable size approved by the City); 2-, 3-, 4-, 5-, and 6- cubic yard Bins; 3 cubic yard Split-Bins (offered on a case-by-case basis); 3 -cubic yard Bin Compactors, and, 15-, 30-, and 40- cubic yard Roll-Off Boxes; or Customer Owned Compactors. As requested by Customer.
Service Frequency:	Up to six (6) times per week but not less than one (1) time per week, as requested by Customer. Restaurants are required to have a minimum Service Level with a frequency per the City's Municipal Code.
Service Location:	Curbside or other Customer-selected service location at the Commercial Premises.
Acceptable Materials:	Solid Waste
Prohibited Materials:	Recyclable Materials, Organic Materials, Excluded Waste
Additional Service:	Special pick-ups requested by a Customer, on days other than their regularly scheduled Collection day, will be available at an approved additional charge. Such additional picks-ups can be scheduled equating to up to six (6) days per week total service.
Other Requirements:	Contractor shall make contact with each and every Commercial Customer to determine appropriate Container sizes and service frequency. Contractor shall open and close gates, push and/or pull Containers, lock and unlock Containers, or perform other services as reasonably necessary to access and empty Containers (additional charge may apply).

4. Scout Vehicles

Upon Customer request and approval by the City Manager, Contractor shall provide scout service in accordance the approved Rate schedule, whereby Contractor will access Containers using a small vehicle either to move Containers to street or other public right-of-way for Collection, or Collecting directly from Container storage location, or retrieve a Container when operationally required in order to safely position the Container for Collection. In the event of a dispute between Contractor and Customer as to whether scout service will be used, the City Manager will make the final determination.

Customers requiring Bin pushout service and scout service shall only be charged for scout service in accordance with the approved Rate schedule.

If Contractor must place a Container in the public right-of-way to facilitate Collection, Contractor shall not permit the Container to remain in the public right-of-way over one (1) hour. If the Container is stored under a chute for Collection, the Container must be serviced and returned immediately.

Any changes to the Customer scout service list shall be approved by City prior to Contractor adding or removing this service for any Customer.

5. Bin Pushout Service

Upon Customer request, Contractor shall provide Bin pushout service, whereby Contractor will move Containers manually to facilitate Collection. The Contractor may charge the pushout Rates included in the approved Rate schedule. For Containers in Bin enclosures, the measurement of distance shall be from location of the Bin once removed from the enclosure to the point of Collection. In the event of a dispute between Contractor and Customer as to whether pushout service will be used, the City Manager will make the final determination. If a Bin pushout fee is charged, then a scout service fee shall not be charged.

6. Temporary Bin Service

Contractor shall provide exclusive temporary Bin service to Customers upon request for Collection of Solid Waste, Recyclable Materials, and Organic Materials. Contractor must deliver a temporary Bin to a Customer by the following Business Day (excluding Saturday, Sunday, or Holidays), if requested by 12:00 noon; otherwise, delivery shall be no later than the second day. Rates for temporary Bin service are listed separately in the approved Rate schedule.

EXHIBIT B4:
CITY AND COMMUNITY SERVICES AND DATA

EXHIBIT B4
CITY AND COMMUNITY SERVICES AND DATA

1. Commercial Customer Services to City Facilities

Contractor shall Collect Recyclable Materials, Organic Materials, and Solid Waste, from City facilities in the same manner as those services are provided to Commercial Customers and shall provide designated personnel in accordance with Section 5.7.D of this Agreement. Contractor shall provide service to all existing City facilities identified in Exhibit B4 as well as any future City facilities established after the Effective Date. Contractor shall provide these services at no additional cost to the City. City facility service as described by this Section shall include unlimited Roll-Off Box Collection service, and periodic Bulky Item Collection. Contractor shall deliver Roll-Off Boxes within twenty-four (24) hours of City request. Contractor shall Collect, empty, and return Roll-Off Boxes within twenty-four (24) hours of City request. Contactor shall remove and not return Roll-Off-Boxes within twenty-four (24) hour of City request.

2. Emergency Services

Contractor shall provide emergency services (i.e., special Collections, Transport, Processing, and Disposal) at the request of the City Manager in the event of major accidents, disruptions, or natural calamities. Contractor shall be capable of providing emergency services within twenty-four (24) hours of notification by the City Manager or as soon thereafter as is reasonably practical in light of the circumstances. For any services which exceed the scope of services under this Agreement, Contractor shall be entitled to compensation at the emergency service Rates approved under this Agreement. The City shall have discretion in the method of such compensation between direct payments by the City and allowing such costs to be considered in the adjustment of Rates for the following Rate Period.

3. Shredding Event(s)

Contractor shall provide an on-site mobile shredding service for use by City residents (a “Shredding Event”) one (1) time per calendar year at no additional charge. The Shredding Event shall be provided at a date, time, and location designated and approved by the City Manager, in their reasonable discretion, and should be for a minimum of three (3) hours in duration. In the event inclement weather prevents a Shredding Event from occurring, Contractor shall reschedule the Shredding Event to a date, time and location designated and approved by the City Manager. The Shredding Event shall be conducted at Contractor’s sole cost and expense, utilizing equipment, personnel, and methods appropriate for such event, as approved by the City Manager. Prior to each Shredding Event, Contractor shall coordinate with City staff and/or public safety personnel to make arrangements for safe, convenient, and effective access to and participation by City residents in the Shredding Event and shall procure all necessary insurance coverage. Each Shredding Event shall be designed to accommodate up to a maximum of five (5) “Bankers” boxes of paper or other media suitable for shredding from each Residential and Multi-Family Premises Customer within the City that is participating in the Shredding Event. Residents participating in the Shredding Event must be able to visually observe the materials they delivered to the Shredding Event. Contractor shall publicize each Shredding Event through methods, and using materials, approved by the City Manager, at no cost to the City.

4. Procurement of Organic Waste Products

A. General. Contractor shall assist the City to procure sufficient California derived Compost, Mulch, and/or Renewable Natural Gas to meet the City's requirement for recovered Organic Waste products of 0.08 Tons per capita per year as specified in SB 1383. Contractor shall perform the following activities:

1. **Bulk Compost and/or Mulch for City Use.** If requested by City, Contractor shall provide to the City bulk Compost, Mulch, or both to assist the City achieve the City's recovered Organic Waste product purchasing requirements of SB 1383. Based on estimates generated using the CalRecycle modeling tools, the City may achieve its procurement goal by procuring approximately eight thousand one hundred fifty (8,150) Tons of Compost or fourteen thousand (14,000) Tons of Mulch. City will notify Contractor as to the City's needs for delivery of finished Compost, Mulch, or both, throughout each Calendar Year. Contractor shall deliver Compost, Mulch, or both, within five (5) Business Days of a request of the City Manager to any accessible location within City Limits. The City will specify the material type (i.e., Compost, Mulch, or both) to be provided and the quality specifications of the selected material type for any given application, even if that requires Contractor to procure such material from a third party in order to provide it to the City. Contractor shall be entitled to a Rate adjustment to compensate Contractor for its estimated actual costs of providing Compost and/or Mulch and shall provide City with copies of supporting documentation such as invoices from Compost/Mulch producers for the purchase of Compost/Mulch, and Transportation invoices from providers that deliver the Compost/Mulch. City and Contractor shall meet and confer at least ninety (90) days prior to the start of each contract year that begins July 1, to confirm the amounts of Compost/Mulch to be provided during the period from July 1 to June 30 of each year and the Rate adjustment, if any, to be implemented July 1. Any adjustments to the amount of Mulch/Compost requested in subsequent years shall be reflected as an increase or decrease to the Rate adjustment. For example, if City and Contractor initially agreed to a Rate adjustment of 0.25% for a certain quantity of Compost in a particular year, and if the quantity of Compost is subsequently reduced by 50% in a future year, then the Rates would be reduced by 50% of 0.25% which equals 0.125%. As an alternative to compensation for Compost and Mulch through Rate adjustments, City may elect to remit compensation directly to Contractor without a Rate adjustment through payment of monthly invoices to be submitted by the Contractor.

2. **Bulk Compost and/or Mulch for Private Uses.** If the City is unable to use the full amount of Compost, Mulch, or both, acquired under Exhibit B4, Section 4.A.1 above, Contractor shall use best efforts to arrange the legal donation of the remainder of the City's Compost/Mulch to other productive uses at no additional cost to the City or Customers.

3. **Compost/Mulch Give-Away Events**. Contractor shall distribute an annual total of at least twenty (20) Tons of Compost and/or Mulch to City residents at no additional cost to the City or Customers at one (1) public Compost/Mulch give-away event per Agreement Year (such that Contractor shall provide at least five hundred (500) bags per event). The location, date, and time of such events shall be mutually agreed upon by Contractor and the City Manager and may be held in conjunction with other City-approved events. Contractor shall deliver the loose or bagged Compost/Mulch to the agreed-upon event location at no cost to City. Contractor shall provide at least one (1) attendant for at least six (6) hours per event. Any

Compost and or Mulch given away to the community through this program shall count towards the Contractor's obligations to provide the City with the amount of Organic Waste products required under SB 1383.

4. **Use of RNG.** Contractor shall use reasonable business efforts to use California-derived Renewable Natural Gas in Collection vehicles.

B. **SB 1383 Procurement.** Contractor agrees that all RNG, Compost, Mulch, or both, provided through this Agreement shall comply with the municipal procurement requirements of SB 1383, including being generated from California Organic Waste Products, as defined by SB 1383 for each applicable material type.

Contractor shall develop a plan to assist the City in meeting per capita California Organic Waste Products procurement requirements of SB 1383.

C. **Contractor Warranty of Recovered Organic Waste Products.** Contractor shall provide assurance through the execution of a liability waiver stating that all Organic Waste products provided by the Contractor and used within the City are free from pathogens and inorganic waste material that may be harmful to the health and welfare of the City and its constituents, and also in accordance with standards of CalRecycle and subject to the United States Composting Council guidelines requiring testing demonstrating that fecal coliform levels of <1000 MPN/gram of dry Compost or Salmonella < 3MPN/ 4 grams of dry Compost. The Contractor shall indemnify and hold harmless the City against any claims arising from contaminated recovered Organic Waste products provided by the Contractor as set forth in Section 9.1.

5. News Media Relations

Contractor shall notify the City Manager by e-mail of all requests for news media interviews related to the Collection services program within twenty-four (24) hours of Contractor's receipt of the request. Before responding to any inquiries involving controversial issues or any issues likely to affect participation or Customer perception of services, Contractor will discuss Contractor's proposed response with the City Manager.

Copies of draft news releases or proposed articles related to the provision of Collection services under this Agreement shall be submitted to City for prior review and approval at least five (5) Business Days in advance of provision to such Persons, except where Contractor is required by any law or regulation to submit materials to any regulatory agency in a shorter period of time, in which case Contractor shall submit such materials to City simultaneously with Contractor's submittal to such regulatory agency.

Copies of articles resulting from media interviews or news releases shall be provided to the City within five (5) Business Days after publication.

6. Waste Generation, Characterization, and Pilot Studies.

Contractor acknowledges that City, CalRecycle, or other governmental agencies may wish to perform generation and characterization studies periodically with respect to materials covered under this Agreement. Contractor agrees to participate and cooperate with City and its agents and to perform

studies and data collection exercises, as needed, to determine weights, volumes and composition of materials generated, Disposed, Diverted, or otherwise Processed.

Contractor that acknowledges that the County, in coordination with the City, is required by SB 1383 to conduct Organic Waste and Edible Food capacity planning studies. The Contractor shall provide information to the City as needed for the City's participation in such capacity planning studies. This information and/or participation may include, but is not limited to, conducting or supporting waste characterization studies; providing information regarding existing and potential new or expanded capacity in the Contractor's operations for the Collection, Transport, or Processing of Recyclable and Organic Materials; and any other information deemed necessary by the City or County for purposes of the study. The Contractor shall respond to any request for information from the City within thirty (30) days, unless another timeframe is otherwise specified or authorized by the City.

Contractor acknowledges that the City may, wish to conduct and/or participate in pilot studies related to the Customers and materials that are the subject of this Agreement. If City requires Contractor to participate in any such a pilot study, Contractor and City shall mutually agree on the scope of services to be provided by Contractor and the amount of compensation, if any, that the City will pay to Contractor for such participation. In any event, Contractor shall permit and in no way interfere with the Collection and handling of the subject materials by other Persons for such purposes.

8. City Cleanup Programs

A. **Abandoned Waste Collection and Weekly Alley Cleanups.** Contractor shall provide Abandoned Waste Collection and litter pickup at locations reported by Contractor's route supervisors and drivers, and/or the City within 24 hours of notification. Upon receipt of a call for service from City made pursuant to this Section, Republic shall advise City within four (4) hours as to when service will be provided, and unless otherwise agreed by City service shall be provided within 72 hours. Additionally, in the event of a windstorm or other situations which require cleanup, crews will be dispatched as requested by City staff. Contractor shall provide two (2) employees in a "front loader" vehicle to canvass the City neighborhoods in order to remove Abandoned Waste left in alleyways or throughout the City (initial list of locations included later in this Exhibit B4) at no additional charge as a result of illegal or unauthorized dumping, or other Code enforcement matters, occurring within City.

   Republic agrees that if requested to provide such services in connection with abatement activities for which reimbursement is sought from the property Owner by City through abatement liens or otherwise, Republic will provide billing information sufficient for City to include it in its liens, and Republic will be paid at such time as the abatement lien is paid, or reimbursement is otherwise obtained by City from the property Owner.

B. **Resource Allocation for Abandoned Waste Collection and Alley Cleanups**. The Contractor will commit a minimum of one (1) Solid Waste Collection vehicle and a two (2) Person crew six (6) days per week to provide the services in the Abandoned Waste Collection and Weekly Alley Cleanups described above with a minimum of sixty (60) Collection hours per week. The sixty (60) hours per week may be allocated between the Abandoned Waste Collection and Weekly Alley Cleanups as directed by the City.

C. **Response to Requests From City's Work Order Application**. Upon the Effective Date of this Agreement, Contractor shall work with the City's information technology personnel to ensure that Contractor is able to receive and respond to requests for service via the City's Work Order Application. Contractor shall respond to service requests received via the City's Work Order Application within forty-eight (48) hours of receipt.

9. Large Venue and Event Assistance, Event Recycling

Contractor shall assist City planners of Large Venue events with reporting and planning needs to provide Recycling and Organics Materials Diversion as may be useful in meeting the requirements of AB 2176 and SB 1383, and in lowering Disposal quantities generated at such events at no additional charge.

10. Neighborhood Cleanups

Contractor shall supply up to fifty (50) forty (40) yard Roll-Off Boxes and Containers in additional sizes per Rate Period for the Collection of Solid Waste, Recyclable Materials, and Organic Waste for City-sponsored neighborhood cleanups at no additional charge to City or Customers. Contractor will provide the necessary staffing to operate the neighborhood cleanup events.

Dates and locations of events shall be determined and approved by City. City staff shall inform Contractor of the date and location for each event.

All material Collected must be Transferred, Processed, and/or Disposed in accordance with SB 1383.

11. City Sponsored Events

Contractor shall provide Solid Waste, Source Separated Recyclable Materials, and Source Separated Organic Waste Collection and Disposal/Processing service for City-sponsored events including but not limited to the City-sponsored events included in this Exhibit B4 at no additional charge to City or ratepayers. This shall include providing Discarded Material Containers (Carts, Bins, Roll-Off Boxes, and Cardboard waste boxes with liners) to Collect and Dispose of, or Process, all Solid Waste. Contractor shall provide Collection Containers for the Collection of Source Separated Recyclable Materials, and Source Separated Organic Waste.

12. Bus Stop Public Litter Container Collection

Contractor shall service a minimum of thirty-three (33) public litter Containers two (2) times weekly located at bus stops throughout the City. Public litter Containers are provided by the City. Contractor shall provide any liners or other items needed to continue service. If Service Levels are not sufficient to ensure Containers do not become full, Service Levels shall be increased at no additional cost to the City. If additional public litter Containers at bus stops are added, Contractor will service such Containers at no additional cost to the City.

14. Annual Contribution to Community Programs

As further consideration for the rights granted to Republic herein, Republic shall contribute one hundred thousand dollars ($100,000) each year during the term hereof for community uses (the "Community Uses Contribution"), to be allocated as follows: (1) Republic shall make a payment of fifty thousand dollars ($50,000) to City to use for community programs of any nature as City deems appropriate, including, but not be limited to, public Holiday celebrations, public concerts, youth activities, senior citizen programs and continuing education classes; (2) Republic shall make a payment of twenty-five thousand dollars ($25,000) to the Garden Grove Community Foundation; and (3) Republic shall donate twenty five thousand dollars ($25,000) by cash contribution or in-kind services to charity in the City as determined by Republic. Such payments to City and the Garden Grove Community Foundation shall be due on or before July 1 of each year, with the first payment due on or before thirty (30) days following the Effective Date.

15. Facility Tours

Contractor shall offer and promote to the community and Garden Grove K-12 schools free educational tours of the Contractor's local facilities.

16. Student Scholarships

Contractor shall work with the City to select seven (7) City students per Rate Period to receive a one-thousand-dollar ($1,000) scholarship from the Contractor. Selected students must be 18 years of age or older.

17. Eco-Job Fair

Contractor shall host six (6) Eco Job-Fairs per Rate Period for City middle school and high school students to provide information on career opportunities in the Solid Waste industry. Contractor shall provide an environmental curriculum program to attendees.

18. Environmental Ambassador Program

Contractor must establish an annual recognition program for Commercial Businesses in the City. The Environmental Ambassador Program will be a voluntary program managed entirely by Contractor, and certification may include refuse, water. and energy conservation, pollution prevention, and reduction of toxic substances in the workplace. Businesses certified will be honored by Contractor at a City Council Meeting.

19. Battery Recycling Program

Contractor shall provide and empty as many battery Recycling containers as requested by City, at City facilities for no additional cost. Contractor shall Collect and replace containers upon City's request for proper Recycling of batteries.

20. Edible Food Recovery Programs

A. **Food Recovery Compliance Reviews**. Commencing July 1, 2022 and at least annually thereafter, Contractor shall conduct inspections of Tier One Commercial Edible Food Generators, Food Recovery Organizations, and Food Recovery Services to assess compliance with the requirements of 14 CCR Chapter 12 Article 10. Commencing January 1, 2024 and at least annually thereafter, Contractor shall expand its Food Recovery compliance reviews to include inspections of Tier Two Commercial Edible Food Generators. Contractor will provide to the City all of the necessary recordkeeping requirements and reports to comply with SB 1383. Contractor will utilize a third party, such as Abound Food Care, to meet the requirements of the Food Recovery Compliance reviews.

B. **Food Recovery Assistance.**

1. Contractor shall assist the City in identification of all Commercial Customers that meet the definition of Tier One and Tier Two Commercial Edible Food Generators and provide a list of such Customers to the City, which shall include: Customer name; service address; contact information; Tier One or Tier Two classification; and, type of business (as it relates to the Tier One and Tier Two Commercial Edible Food Generator definitions).

2. At least annually, the Contractor shall provide Commercial Edible Food Generators with the following information:

   - Information about the Contractor's and/or City's Edible Food Recovery program;
   - Information about the Commercial Edible Food Generator requirements under 14 CCR Chapter 12 Article 10;
   - Information about Food Recovery Organizations and Food Recovery Services operating within the City, and where a list of those Food Recovery Organizations and Food Recovery Services can be found; and,
   - Information about actions that Commercial Edible Food Generators can take to prevent the creation of Food Waste.

3. The Contractor may provide the education information required by this section by including it with regularly scheduled notices, education materials, billing inserts, or other information disseminated to Commercial Businesses.

4. Contractor shall cooperate with the implementation, expansion, or operation of Food Recovery efforts in the City, Food Recovery Organizations, and/or Food Recovery Services.

5. Contractor shall provide Collection and Processing of Organic Materials at no additional cost to Food Recovery Organizations.

Current City Facilities

Row	City Facility	Waste Type	# Containers	Container Size (Yds)	PU's/WK
1	Buena Clinton Family Resource Center 12661 Sunswept Avenue	MSW	1	3	1
2	City Hall 11222 Acacia Parkway	Recycling (Rec)	2	3	1
3	CMC / Senior Center 11300 Stanford Avenue	MSW	2	3	3
4	Courtyard Center 12732 Main Street	MSW	1	3	3
5	Fire Station 2 11805 Gilbert Street	MSW	1	3	1
6	Fire Station 3 12132 Trask Avenue	MSW	1	3	1
7	Fire Station 4 12191 Valley View Street	MSW	1	3	1
8	Fire Station 5 12751 Western Avenue	MSW	1	3	1
9	Fire Station 6 12111 Chapman Avenue	MSW	2	0.48	1
10	Fire Station 7 14162 Forsyth Lane	MSW	1	3	1
		MSW	2	0.48	1
		Organics (org)	1	0.48	1
11	Garden Grove Park 9301 Westminster Avenue	MSW	10	3	2
12	Gem Theater 12852 Main Street	MSW	1	3	2
13	Municipal Service Center 13802 Newhope Street		3	15	On Call
		Rec	2	0.32	1
		Org - GW	2	40	On Call
		MSW	2	40	On Call
		Org - GW	1	40	On Call
		MSW - Tires	2	30	On Call
		MSW	5	15	On Call
		MSW	3	3	1
		BS	30	0.03	On Call
		Rec	1	3	1
			1	30	On Call
14	Police Department 11301 Acacia Parkway	MSW	2	3	3
		MSW	1	3	2
		Rec	3	3	1

Initial Alley/Illegal Dumping Hotspots

This is an initial list of areas to be monitored by Contractor during the Abandoned Item and Alley Sweeps. City retains the right to update this list on an ongoing basis to remove or add locations for Contractor to monitor. Addresses that at not alleys are indicated as such.

1. 13891 Roxey Dr. - North of the address
2. 12611 Trask Ave. - North of the address
3. 13371 Palm St.- North of the address
4. 13951 Rosita Pl. -Across from the address (not an alley)
5. 13382 Lampson Ave. - South of the address
6. 12171 Chapman Ave. - North of the address
7. 12231 Anzio St. - South of the address (not an alley)
8. 10072 Traylor Way. - South of the address
9. 10432 Westminster Ave. - South of the address
10. 14451 Ward St. - West and South of the address
11. 10722 Kern Ave. - South of the address
12. 11121 Dino St.-North of the address (not an alley)
13. 9511 Maureen Dr. - North of the address
14. 9542 Maureen Dr. - South of the address
15. 11151 Endry St. - West of the address
16. 11071 Gilbert St. - West of the address
17. 11112 Magnolia St.- East of the address
18. 8861 Anthony Dr. - North of the address
19. 13711 Yoak St. - West of the address
20. 12751 Monarch St. - East of the address (not an alley)
21. 11821 Western Ave. - West of the address (not an alley)
22. 12777 Knott St. – West of address (not an alley)
23. 12031 Santa Rosalia St. -East of the address
24. 13161 Balboa Ave. - North of the address
25. 12072 Laguna St. - East of the address
26. 13162 Newport Ave. - North of the address
27. 11532 Stuart Dr. - South of the address
28. 11851 Stuart Dr. - North of the address
29. 8152 Larson Ave. - North of the address (not an alley)

Current Bus Stop Public Litter Containers

No.	Cross Streets	Container Type
1	SE KATELLA & MAGNOLIA	Bus Stop
2	SW BROOKHURST & CHAPMAN	Bus Stop
3	NE BROOKHURST & WESTMINSTER - NB Bus Stop	Bus Stop
4	SW CHAPMAN & EUCLID	Bus Stop
5	SW BROOKHURST ST & WESTMINSTER - SB Bus Stop	Bus Stop
6	GARDEN GROVE BLVD & S LEWIS	Bus Stop
7	MAGNOLIA ST & WESTMINSTER	Bus Stop
8	NW NUTWOOD & GARDEN GROVE	Bus Stop
9	SW GARDEN GROVE BLVD & MAGNOLIA	Bus Stop
10	MAGNOLIA ST & TRASK AVE	Bus Stop
11	MAGNOLIA ST & CHAPMAN AVE	Bus Stop
12	NW MAGNOLIA ST & GARDEN GROVE - SB Bus Stop	Bus Stop
13	NW MAGNOLIA & GARDEN GROVE- WB Bus Stop	Bus Stop
14	ROBYN CT / TRASK AVE	Bus Stop
15	EUCLID & STANFORD	Bus Stop
16	WESTMINSTER & W CLINTON	Bus Stop
17	E WESTMINSTER & W BUENA	Bus Stop
18	NE Taft / Westminster - WB Westminster	Bus Stop
19	NW Westminster / Brookhurst - WB Bus Stop	Bus Stop
20	SE Chapman / Knott - EB Bus Stop	Bus Stop
21	NW Dale / Chapman - WB Bus Stop	Bus Stop
22	SW Belgrave / Valley View - South of Belgrave. Bus stop ID 2494	Bus Stop
23	NE Gilbert / Chapman - WB Bus Stop	Bus Stop
24	SW Lampson / Euclid - SB Bus Stop	Bus Stop
25	NE Buaro / Chapman - WB Bus Stop	Bus Stop
26	SE Brookhurst / GG Blvd - EB Bus Stop	Bus Stop
27	NE Euclid / Westminster - NB Bus Stop	Bus Stop
28	NE Euclid / Trask - NB Bus Stop	Bus Stop
29	NE Buaro / Chapman Bus Stop	Bus Stop
30	SE Brookhurst / GG Blvd.	Bus Stop
31	NE Euclid / Westminster	Bus Stop
32	NE Euclid / Trask	Bus Stop
33	SW Trask / Harbor - SB Bus Stop	Bus Stop

EXHIBIT B4
CITY AND COMMUNITY SERVICES AND DATA

City Events List

Event Name	Attendance	Frequency	Resources Needed from Republic	Notes
Six (6) Summer Concerts	Varies - Approx. 1-2K people	Annually (June/July/Aug)	**Dumpsters** - The City will need two (2) 3-Yard Dumpsters for Organics and Recyclables for each summer concert event. Republic to drop off at Garden Grove Park. **Cardboard Trash Cans** - The City will need twelve (12) Cardboard trash cans; six (6) for Organics and six (6) for Recyclables for each of these events – for a minimum of seventy-two (72) Cardboard trash cans for the six (6) summer concert events.	(1) The number of concerts has varied due to COVID (e.g., City held only 4 in 2021). Number of concerts may vary in future. (2) Will Republic be able to label the Cardboard trash cans for Organics and Recyclables, so that public will know how to sort trash.
Winter in the Grove	5-7K people	Annually (December)	**Dumpsters** - The City will need two (2) 3-Yard Dumpsters for Organics and Recyclables for this event. Republic to drop off at Garden Village Green Park. **Cardboard Trash Cans** - The City will need forty (40) Cardboard trash cans; twenty (20) for Organics and twenty (20) for Recyclables for this annual event.	
Open Streets	10K people	Varies - Next: April 2, 2022	**Dumpsters** - The City will need three (3) 3-Yard Dumpsters for Refuse, Organics, and Recyclables for this event. Dropoff location to be determined. **Cardboard Trash Cans** - Quantity to be determined	The City's goal is to host this event annually, but frequency may change.

This page intentionally left blank

EXHIBIT C:
PUBLIC EDUCATION AND OUTREACH REQUIREMENTS

EXHIBIT C
PUBLIC EDUCATION AND OUTREACH REQUIREMENTS

1. General Administration

The City has placed the utmost importance on effective public outreach and education in helping residents and businesses fully understand options for, and benefits of, source reduction, reuse, Recycling, and Composting. General provisions for public education and outreach are as follows:

A. Within thirty (30) days of the Effective Date and by December 15 of each following year during the Term of this Agreement, Contractor shall develop and submit an annual public education plan to promote the programs designed by the City and performed by Contractor under this Agreement. Each public education plan shall specify the target audience for services provided, include upcoming promotions for ongoing and known special events, identify program objectives, individual tasks, public education materials to be distributed, opportunities for expanded partnerships, and a timeline for implementation. The City Manager shall be permitted to provide input on each annual public education plan, and the plan shall not be finalized or implemented without approval of the City Manager. Contractor shall meet with the City Manager to present and discuss the plan, review the prior year's activities (including sponsorships and services provided to City-sponsored events) and determine whether community activities and the provision of services to the City reflect the needs of City staff and the City Council. City Manager shall be allowed up to sixty (60) calendar days after receipt to review and request modifications. The City Manager may request, and Contractor shall not unreasonably deny, modifications to be completed prior to approving the plan. Contractor shall have up to fifteen (15) Business Days to revise the plan in response to any requested changes by the City Manager. Any further delays may result in Liquidated Damages for failure to perform education and outreach activities as identified in this Exhibit C. Each Business Day that the plan is late shall count as a single occurrence.

B. Upon request from the City Manager, City Manager and Contractor's Contract Administrator shall meet at least one (1) time per month to discuss services, outreach, and educational campaigns and request changes or adaptations to the annual public education plan.

C. Contractor shall distribute instructional information, public education, and promotional materials in advance of, and following, Commencement of new or modified services. This shall entail, at a minimum, distributing program literature to all Customers at the Commencement of the Agreement as well as to any new Customer during the Agreement Term. Contractor shall use multiple media sources including print, radio television, electronic/social media, and events to notify Customers of the change in their service provider, if applicable, and to highlight new program offerings. Transition and ongoing sector-specific collateral materials shall be distributed. The Contractor shall submit all draft materials to City Manager for review and approval.

D. All City facilities shall receive any and all public education and outreach materials and services provided to the Commercial sector. Contractor shall provide all printed public education materials to City offices and facilities to have available for the public that visits those facilities and shall replenish the materials as requested by the City Manager.

E. City or Contractor may design bill inserts. Bill inserts designed by Contractor shall be provided to the City Manager or their designee a minimum of sixty (60) prior to publication. The City Manager or their designee shall review bill inserts designed by Contractor; and the Contractor shall

responsible for printing and distributing the billing inserts to all Customers. Contractor shall provide electronic bill inserts (or separate email attachments) to Customers who are billed electronically, and paper bill inserts to Customers who receive paper bills. For Customers receiving electronic bills, Contractor agrees to distribute brochures, newsletters, or other information as attachments to Customer invoices. Electronic bill inserts/attachments must be readily available for the Customer to view upon receipt of the invoice (attachments shall not be provided as links). Upon City request for billing inserts, Contractor shall comply with such request during its next billing cycle for the targeted Customer group, if specified. Contractor shall perform this service with no additional requirement for compensation.

F. Contractor shall develop a website specific to its operations in the City, with a section specific to City programs and Customers, that will be used to post educational materials for download, highlight program successes, and provide Diversion statistics. The Contractor's City specific website shall also include links to relevant web pages of the City's website where further information can be found. Content for the website shall be approved by the City Manager or their designee. Contractor shall review the website at a minimum annually to update information contained on website.

2. Public Education and Outreach Consultant

In the event that City, in its sole discretion, determines that the Contractor fails to fulfill the public education and outreach requirements contained in this Agreement to the City's satisfaction, or if CalRecycle refers the City to the Jurisdiction Compliance Unit (JCU) for additional enforcement review/action, or if less than ninety percent (90%) of the City's Commercial and Multi-Family Customers subject to the requirements of AB 341 and/or AB 1826 are in compliance with the mandatory requirements for Commercial Recycling and/or Organics by December 31, 2023, the City retains the right to direct Contractor to provide funding for the City to retain a public education and outreach consultant to perform the duties set forth in this Agreement, at no additional cost to the City. The City will notify the Contractor in writing of its intent to procure a public education and outreach consultant. Within thirty (30) days of written notice from the City, Contractor and City shall meet and confer in good faith prior to City retaining a public education and outreach consultant to develop a scope of work, timeline, and projected budget amount for the public education and outreach consultant. Upon one-hundred and twenty (120) days of written notice to the Contractor of the City's intent for to procure a public education and outreach consultant, the Contractor shall provide funds to the City to retain a public education and outreach consultant of the City's choosing. The minimum term of the public education and outreach consultant's contract shall be twelve (12) months and any subsequent contract extensions shall be in increments of twelve (12) months. Upon selection of the public education and outreach consultant by the City, the Contractor shall remit quarterly payments to the City for the cost of the public education and outreach consultant (e.g., if the contract amount were $100,000, the Contractor would remit quarterly payments to the City of $25,000 for the term of the engagement). The City will direct the work efforts of the public education and outreach consultant. During the term of the consultant's engagement, the Contractor shall cooperate with the consultant to provide Customer service and operations data to the consultant, implement Recycling and Organics programs at Customer sites as requested by the consultant, and to meet with the City and the consultant periodically to assess program progress. The City and the Contractor shall confer annually to assess the City's outreach/education progress, compliance status, and to determine if the public education and outreach consultant's contract shall be extended by an additional twelve (12) months.

3. Sector-Specific Activities

The following tables present the public education and outreach activities to be performed by Contractor each Rate Period as minimum requirements under this Agreement. Each Customer faces unique Discarded Materials management opportunities and challenges; therefore, Contractor shall develop targeted, sector-specific educational materials and perform outreach activities as described for each Customer Type.

EXHIBIT C
PUBLIC EDUCATION & OUTREACH PLAN

Public Education and Outreach | All Sectors

All printed materials also to be posted to the Contractor's website.

The following general public education and outreach materials shall each be produced for the benefit of all Customer Types that receive Collection service from the Contractor.

Activity	Description	Distribution/Frequency
Newspaper Advertisement	Distribute a newspaper advertisement that explains all programs that will be offered under the new Agreement. Contractor shall also provide articles on Recycling for local newsletters.	One (1) time at beginning of the Agreement (20-30 days prior to contract start date). Annually, as requested thereafter.
Direct Community Outreach	Republic shall conduct school assemblies and promote Recycling through presentations and educational materials to the Chamber of Commerce, homeowner's associations, construction contractors and other civic groups.	Annually
Website	Contractor to prepare a section of its website where it will present Customers with educational and Diversion programs, upcoming outreach events, services, and resources specific to City. Website must include Contractor Customer service contact, material on source reduction of household Solid Waste and relevant legislative requirements.	Updated as mutually agreed
Corrective Action Notices – "Contamination Tag"	Produce and distribute a Notice for use in instances where the Customer includes prohibited materials in a Container or fails to properly prepare Containers. This form shall also be printed and made available in Korean and Vietnamese languages.	As needed.

EXHIBIT C
PUBLIC EDUCATION & OUTREACH PLAN

Public Education and Outreach | Single-Family Education and Outreach Activities

All printed materials also to be posted to the Contractor's website.

Activity	Description	Distribution/Frequency
Initial Mailing	Produce and Distribute a City-designed initial mailing to Single-Family Customers, which may include content such as explaining the program changes in the new Agreement; changes from the existing Collection programs to new programs; regulatory requirements, including SB 1383; and, the Effective Date of the change. Contractor shall include its Holiday schedule and the Residential Recycling and expanded services guide.	One (1) time at beginning of the Agreement (45-60 days prior to Commencement Date) via direct mail.
Annual Notice	Contractor shall prepare and distribute to each Customer a brochure providing relevant information about Contractor's services, including, at a minimum: information regarding access to and use of available services; Collection schedules; Holiday Collection schedules; Customer service numbers; procedures to begin and terminate services; and information promoting and explaining available programs, such as Recycling, Organic Materials, Holiday Tree and Bulky Item Collections, the availability of Household Hazardous Waste, U-Waste and E-Waste Collection, and the proper handling and Disposal of such wastes. This brochure shall also be printed and made available in Korean and Vietnamese languages.	One (1) time per year.
Recycling Guide	Produce and Distribute a "Recycling guide" specific to Single-Family Customers. This guide shall include information on Collection methodologies, set out instructions, set out schedule, contact information, and acceptability and necessary preparation of materials for all Single-Family programs described in Exhibit B1. A section of the guide will specifically address proper methods of handling and Disposal of Hazardous Wastes.	Affixed (inside plastic bag, zip-tied to handle) to every Single-Family Recyclable Materials Cart delivered prior to the Commencement Date, and thereafter to all new Customers. By direct mail annually thereafter to each Single-Family Customer

EXHIBIT C
PUBLIC EDUCATION & OUTREACH PLAN

Activity	Description	Distribution/Frequency
Neighborhood Group & HOA Visits	Upon City request, visit homeowner associations and other neighborhood groups and associations to promote and explain the Recycling programs included in this Agreement.	At City Manager or Customer request.
Quarterly Newsletter	Not less than four (4) times per year during each Rate Period, Contractor shall be responsible for all costs incurred for the production and mailing of the City's Quarterly Newsletter. The City reserves the right to direct the production of the Quarterly Newsletter to a contractor of the City's choosing. The Quarterly Newsletter will include information on current regulations, and any additional regulations adopted during the Term of this Agreement and any extensions granted by the City. The Contractor shall be required to coordinate distribution via U.S. Mail of the Quarterly Newsletter with a local mailing house, including furnishing Customer mailing addresses.	
Corrective Action Notices	Produce and distribute a Single-Family Customer oriented Non-Collection Notice, and Courtesy Pick-Up Notices for use in instances where the Customer includes Prohibited Container Contaminants in a Container or fails to properly prepare or set-out Containers.	As needed.
Seasonal Program Notifications	Provide written notification to all Single-Family Customers advertising holiday tree Collections pursuant to Exhibit B1.5 and any other seasonal or periodic program(s). The notification shall inform Customers of the schedule, acceptable and prohibited materials, and set-out requirements for the program.	At least fourteen (14) calendar days prior to event via direct mail.
Website	Contractor shall prepare a "Single-Family Customer" section of its website where it will present Customers with "how-to" information for participating in Contractor-provided programs, including proper Container setouts, and provide Single-Family Customers with links to click on for additional resources. All other Single-Family educational materials specified in this Section shall be posted on this Section of Contractor's website in PDF and/or video format. The website shall also publish the current Rates charged to Single-Family Customers within the City.	At least sixty (60) calendar days prior to Commencement Date. Updated no less than quarterly.

EXHIBIT C
PUBLIC EDUCATION & OUTREACH PLAN

Activity	Description	Distribution/Frequency
Mandatory Recycling and Organics Outreach Activities	Produce and Distribute outreach materials containing information to assist City with outreach compliance for various Applicable Laws related to Mandatory Recycling and Organics including, but not limited to, SB 1383. Can be combined with annual notice requirements and quarterly newsletters.	One (1) time annually

EXHIBIT C
PUBLIC EDUCATION & OUTREACH PLAN

Public Education and Outreach | Multi-Family Education and Outreach Activities

All printed materials also to be posted to the Contractor's website.

Description	Purpose	Distribution/Frequency
New Programs Mailing	Produce and Distribute an initial mailing to all Multi-Family Dwelling Units within City explaining the program changes in the new Agreement; changes from the existing Collection programs to new programs; new regulatory requirements, including SB 1383; and, the Effective Date of the change.	One (1) time at beginning of the Agreement (45-60 days prior to Commencement Date) via direct mail to each Multi-Family Dwelling Units in City.
Annual Notice	Contractor shall prepare and distribute to each Customer a brochure providing relevant information about Contractor's services, including, at a minimum: information regarding access to and use of available services; Collection schedules; Holiday Collection schedules; Customer service numbers; procedures to begin and terminate services; and information promoting and explaining available programs, such as Recycling, Organic Materials, Holiday Tree and Bulky Item Collections, the availability of Household Hazardous Waste, U-Waste and E-Waste Collection, and the proper handling and Disposal of such wastes. This brochure shall also be printed and made available in Korean and Vietnamese languages.	One (1) time per year.
Recycling Guide	Produce and Distribute a "Recycling Guide" specific to Multi-Family Customers, and updated versions of the guide as needed. This guide shall include information such as Collection methodologies, set out instructions, contact information, and acceptability and necessary preparation of materials for all Multi-Family programs described in Exhibit B2. A section of the guide will specifically address proper methods of handling and Disposal of Hazardous Wastes.	One (1) time at beginning of the Agreement (20-30 days prior to Commencement Date) and as needed via direct mail to each Multi-Family Dwelling Units in City.

EXHIBIT C
PUBLIC EDUCATION & OUTREACH PLAN

Description	Purpose	Distribution/Frequency
Technical Assistance: Diversion Opportunity Assessments	Offer Diversion opportunity assessments at least one (1) time annually to each and every Multi-Family Customer to meet with the property manager or Owner of Multi-Family Premises to promote Recyclable and Organic Materials Collection.	Offer in-person meetings to each and every Multi-Family Customer conducted one (1) time per year, plus follow-up meetings with individual Customers, as needed.
Workshops	Offer and respond to requests for on-site meetings and workshops. Contractor shall conduct workshops for Customers (when requested) that will show property managers and residents, in a hands-on interactive format, how to use the Recycling and Organics program and will provide resources for additional information and support.	At Customer's request.
Website	Contractor shall prepare a "Multi-Family Customer" section of its website where it will present "how-to" information for participating in Contractor-provided programs, including proper Container setouts, and provide Multi-Family Customers with links to click on for additional resources. All other Multi-Family educational materials specified in this Exhibit C shall be posted on this section of Contractor's website in PDF and/or video format. The website shall also publish the current Rates charged to Multi-Family Customers within the City. The website shall also provide property managers of Multi-Family Premises with an opportunity to request "Diversion opportunity assessments," or additional education materials to provide to tenants.	At least sixty (60) calendar days prior to Commencement Date. Updated no less than quarterly.
Mandatory Recycling and Organics Outreach Activities	Contractor shall disseminate outreach materials containing information to assist City with outreach compliance for various Applicable Laws related to Mandatory Recycling and Organics including, but not limited to, AB 341, AB 1826, and SB 1383.	One (1) time annually

EXHIBIT C
PUBLIC EDUCATION & OUTREACH PLAN

Description	Purpose	Distribution/Frequency
Educational Materials for Employees/Tenants	Contractor shall provide Commercial and Multi-Family property managers/Owners with public education materials, required by SB 1383, for their distribution to all employees, contractors, tenants, and Customers of the property or business. The public education materials shall include, at a minimum, information about Organic Waste recovery requirements and proper sorting of Discarded Materials. Multi-Family property managers/Owners may request these materials more frequently if needed to comply with the SB 1383 requirement to provide information to new tenants before or within fourteen (14) days of occupancy.	One (1) time annually; or more frequently upon Customer request.

EXHIBIT C
PUBLIC EDUCATION & OUTREACH PLAN

Public Education and Outreach | Commercial Education and Outreach Activities

All printed materials also to be posted to the Contractor's website.

Description	Purpose	Distribution/Frequency
New Programs Mailing	Prepare and distribute an initial mailing to all Commercial Customers within the City explaining the program changes in the new Agreement; changes from the existing Collection programs to new programs; and, the Effective Date of the change.	One (1) time at beginning of the Agreement (45-60 days prior to Commencement Date) via direct mail.
Annual Notice	Contractor shall prepare and distribute to each Customer a brochure providing relevant information about Contractor's services, including, at a minimum: information regarding access to and use of available services; Collection schedules; Holiday Collection schedules; Customer service numbers; procedures to begin and terminate services; and information promoting and explaining available programs, such as Recycling, Organic Materials, Holiday Tree and Bulky Item Collections, the availability of Household Hazardous Waste, U-Waste and E-Waste Collection, and the proper handling and Disposal of such wastes. This brochure shall also be printed and made available in Korean and Vietnamese languages.	One (1) time per year.
Recycling Guide	Contractor shall produce a "Recycling Guide" specific to Commercial Customers and update the guide as needed. This guide shall include information on Collection methodologies, set out instructions, contact information, and acceptability and necessary preparation of materials for all Commercial programs described in Exhibit B3. A section of the guide will specifically address proper methods of handling and Disposal of Hazardous Wastes.	One (1) time at beginning of the Agreement (20-30 days prior to Commencement Date) and as needed via direct mail. Distributed during Diversion opportunity assessments.
"How-to" Flyer: Recyclable Materials	Prepare and distribute a "how-to" brochure explaining the Recycling Materials Collection programs for each general business type (restaurants, office/Commercial buildings, strip malls, and large Commercial Businesses).	One (1) time at beginning of the Agreement (20-30 days prior to contract start date) via direct mail. Distributed during Diversion opportunity assessments.

EXHIBIT C
PUBLIC EDUCATION & OUTREACH PLAN

Description	Purpose	Distribution/Frequency
"How-to" Flyer: Organic Materials	Prepare and distribute a flyer describing the Organic Materials Collection services available and how to prepare Organic Materials for Collection for each general business type (restaurants, office/Commercial buildings, strip malls, and large Commercial Businesses).	One (1) time at beginning of the Agreement (20-30 days prior to contract start date) via direct mail. Distributed during Diversion opportunity assessments.
Technical Assistance: Diversion Opportunity Waste Assessments	Offer Diversion opportunity assessments at least one (1) time annually to each and every Commercial Customer to promote Recyclable and Organic Materials Collection and replenish Recycling guides and Recycling and Organics posters as needed by each Customer.	Offer one (1) time annually during in-person meetings with each and every Commercial Customer, plus follow-up meetings with individual Customers, as required.
Recycling and Organics Posters	Produce and distribute (during Diversion opportunity assessments) laminated Recycling and Organics posters that provide graphic illustrations of acceptable and prohibited materials within each program.	Distributed during Diversion opportunity assessments.
Quarterly Bill Inserts	Prepare and distribute quarterly bill inserts that creatively inform Commercial Customers about such topics as: cost savings available from source reduction, reuse, and Recycling; tips for overcoming common operational challenges businesses have with Recycling and Organics programs; the environmental benefits of buying Recycled-content products and statistics, trends, and facts about programs performed under this Agreement (e.g., Collected, Tonnage, year over year increase/decrease, markets for material Collected, what each material is Recycled into) as appropriate. Contractor's annual public education plan shall define a theme for each quarterly insert.	One (1) time per quarter via direct mail to each Commercial Customer in City.
Corrective Action Notices	Produce a Commercial and Multi-Family Customer oriented corrective action notice for use in instances where the Customer includes Prohibited Container Contaminants in a Container or fails to properly prepare or set-out Containers.	As needed.

EXHIBIT C
PUBLIC EDUCATION & OUTREACH PLAN

Description	Purpose	Distribution/Frequency
Mandatory Recycling and Organics Outreach Activities	Contractor shall disseminate outreach materials related to the mandatory nature of Recyclable Materials and Organic Materials Collection services, upon request from City Manager. Such outreach shall be designed to assist the City in complying with the outreach requirements of various Applicable Laws related to the mandatory provision of Recyclable Materials and Organic Materials Collection and Diversion services.	One (1) time annually
Educational Materials for Employees/Tenants	Contractor shall provide Commercial and Multi-Family property managers/Owners with public education materials, required by SB 1383, for their distribution to all employees, contractors, tenants, and Customers of the property or business. The public education materials shall include, at a minimum, information about Organic Waste recovery requirements and proper sorting of Discarded Materials. Commercial Customers may request these materials more frequently if needed to comply with the SB 1383 requirement to provide information to new tenants before or within fourteen (14) days of occupancy.	One (1) time annually; or more frequently upon Customer request. Can be provided electronically to property or business.
Commercial Edible Food Generator Education	Contractor shall provide Customers that are Commercial Edible Food Generators with the following: 1. Information about the City's Edible Food Recovery program; 2. Information about the Commercial Edible Food Generator requirements under 14 CCR, Division 7, Chapter 12, Article 10; 3. Information about Food Recovery Organizations and Food Recovery Services operating within the City, and where a list of those Food Recovery Organizations and Food Recovery Services can be found; and, 4. Information about actions that Commercial Edible Food Generators can take to prevent the creation of Food Waste	One (1) time annually

EXHIBIT C
PUBLIC EDUCATION & OUTREACH PLAN

Public Education and Outreach | Special Events

All printed materials also to be posted to the Contractor's website as well as links to teacher resources.

Description	Purpose	Distribution/Frequency
Event Exhibit	Contractor shall staff an exhibit booth and distribute promotional and educational materials at special events. Contractor shall provide visual displays, copies of educational materials (including all guides, flyers, and brochures produced for this Agreement), and Recycling education activities appropriate to a variety of age groups. Display components will be professionally designed and created and shall be scalable to be appropriate for a variety of booth or display configurations. Materials will include those pertaining to the programs provided under this Agreement as well as general information on "green" and/or sustainable behaviors.	All special events listed in Exhibit B4 of this Agreement. Other events at City Manager's request.

EXHIBIT D:
INITIAL MAXIMUM RATES

EXHIBIT D:
INITIAL MAXIMUM RATES

Following are the Rates for July 1, 2022 through June 30, 2023:

		Service Component	Disposal Component	Adjusted GG Rate Schedule
RESIDENTIAL				
	Basic Residential Rate for Three Carts 35, 64, or 96 Gallon Option	$ 21.23	$ 4.60	$ 25.83
	Extra Refuse Container	$ 1.99	$ 4.60	$ 6.59
	Extra Yard Waste Container - Above One	$ 2.25	$ -	$ 2.25
	Extra Recycle Container - Above One	$ 2.25	$ -	$ 2.25
	Disabled/Low Income Senior 65+ Residential 64 or 96 Gallon Option	$ 15.46	$ 4.60	$ 20.06
	Non-Schedule Collection / Call Back	$ 42.13	$ -	$ 42.13
	Additional Requests After 3 Pick-Ups/Year	$ 53.41	$ -	$ 53.41
	Per Item Charge - After 10 Items	$ 8.22	$ -	$ 8.22
	Containers Exchanged in Excess of One time per Year	$ 45.99	$ -	$ 45.99
	Container Replacement - Customer Misuse Each	$ 54.56	$ -	$ 54.56
	Steam Cleaning of Curbside Carts	$ 26.92	$ -	$ 26.92
	Republic Kitchen Pail (Customer Pickup only)	$ 11.00	$ -	$ 11.00
	Organic Materials/Recycling Cart Contamination fee (4th and Subsequent event)	$ 10.77	$ -	$ 10.77

EXHIBIT D:
INITIAL MAXIMUM RATES

	Service Component	Disposal Component	Adjusted GG Rate Schedule
COMMERCIAL			
Barrel Service For Commercial (max 4 Refuse carts)			
96 Gallon Refuse Cart (New Customer) 1x/week	$ 94.42	$ 5.58	$ 100.00
96 Gallon Refuse Cart (Existing Customers Only) 1x/week	$ 27.71	$ 5.58	$ 33.29
96 Gallon Recycling Cart 1x week	$ 75.00	$ -	$ 75.00
96 Gallon Recycling Cart 2x week	$ 157.50	$ -	$ 157.50
96 Gallon Recycling Cart 3x week	$ 232.50	$ -	$ 232.50
Commercial Organic Materials Carts (35 or 64 gallon)			
Serviced 1x per/week	$ 75.00	$ -	$ 75.00
Serviced 2x per/week	$ 157.50	$ -	$ 157.50
Serviced 3x per/week	$ 232.50	$ -	$ 232.50
Commercial Green Waste Carts (35 or 64 gallon)			
Serviced 1x per/week	$ 75.00	$ -	$ 75.00
Serviced 2x per/week	$ 157.50	$ -	$ 157.50
Serviced 3x per/week	$ 232.50	$ -	$ 232.50
Two Yard Recycling Bins			
Serviced 1x per/week	$ 97.11	$ -	$ 97.11
Serviced 2x per/week	$ 173.43	$ -	$ 173.43
Serviced 3x per/week	$ 249.65	$ -	$ 249.65
Three Yard Recycling Bins			
Serviced 1x per/week	$ 140.49	$ -	$ 140.49
Serviced 2x per/week	$ 260.12	$ -	$ 260.12
Serviced 3x per/week	$ 379.69	$ -	$ 379.69
Serviced 4x per/week	$ 499.26	$ -	$ 499.26
Serviced 5x per/week	$ 618.84	$ -	$ 618.84
Serviced 6x per/week	$ 790.59	$ -	$ 790.59
Extra Pick-up			
Two Yard Organic Commercial Bins			
Serviced 1x per/week	$ 97.11	$ -	$ 97.11
Serviced 2x per/week	$ 173.43	$ -	$ 173.43
Serviced 3x per/week	$ 249.65	$ -	$ 249.65

EXHIBIT D:
INITIAL MAXIMUM RATES

COMMERCIAL	Service Component	Disposal Component	Adjusted GG Rate Schedule
Two Yard Commercial Refuse Bins			
Serviced 1x per/week	$ 178.58	$ 18.27	$ 196.85
Serviced 2x per/week	$ 276.61	$ 36.54	$ 313.15
Serviced 3x per/week	$ 374.59	$ 54.82	$ 429.41
Serviced 4x per/week	$ 472.63	$ 73.09	$ 545.72
Serviced 5x per/week	$ 570.62	$ 91.36	$ 661.98
Serviced 6x per/week	$ 668.63	$ 109.63	$ 778.26
1st Extra Bin Pick-up	$ 83.16	$ 4.22	$ 87.38
Additional Bins @ Same Time	$ 44.53	$ 4.22	$ 48.75
Three Yard Commercial Refuse Bins			
Serviced 1x per/week	$ 179.57	$ 27.41	$ 206.98
Serviced 2x per/week	$ 274.29	$ 54.82	$ 329.11
Serviced 3x per/week	$ 369.05	$ 82.23	$ 451.28
Serviced 4x per/week	$ 463.73	$ 109.63	$ 573.36
Serviced 5x per/week	$ 558.51	$ 137.04	$ 695.55
Serviced 6x per/week	$ 653.26	$ 164.45	$ 817.71
1st Extra Bin Pick-up	$ 85.61	$ 6.32	$ 91.93
Additional Bins @ Same Time	$ 44.94	$ 6.32	$ 51.26
Three Yard Mini-Packer Bins			
Serviced 1x per/week	$ 240.89	$ 82.24	$ 323.13
Serviced 2x per/week	$ 417.45	$ 164.47	$ 581.92
Serviced 3x per/week	$ 594.05	$ 246.71	$ 840.76
Serviced 4x per/week	$ 770.58	$ 328.94	$ 1,099.52
Serviced 5x per/week	$ 947.18	$ 411.18	$ 1,358.36
Serviced 6x per/week	$ 1,123.75	$ 493.42	$ 1,617.17
Extra Pick-up	$ 128.86	$ 18.97	$ 147.83
Additional Bins @ Same Time	$ 128.86	$ 18.97	$ 147.83
Four Yard Commercial Refuse Bins			
Serviced 1x per/week	$ 201.03	$ 36.56	$ 237.59
Serviced 2x per/week	$ 317.58	$ 73.10	$ 390.68
Serviced 3x per/week	$ 434.10	$ 109.66	$ 543.76
Serviced 4x per/week	$ 550.71	$ 146.20	$ 696.91
Serviced 5x per/week	$ 667.21	$ 182.76	$ 849.97
Serviced 6x per/week	$ 783.81	$ 219.30	$ 1,003.11
Extra Pick-up	$ 99.25	$ 8.44	$ 107.69
Additional Bins @ Same Time	$ 49.96	$ 8.96	$ 58.92
Six Yard Commercial Refuse Bins			
Serviced 1x per/week	$ 203.24	$ 54.83	$ 258.07
Serviced 2x per/week	$ 300.44	$ 109.66	$ 410.10
Serviced 3x per/week	$ 397.72	$ 164.48	$ 562.20
Serviced 4x per/week	$ 494.91	$ 219.30	$ 714.21
Serviced 5x per/week	$ 592.13	$ 274.13	$ 866.26
Serviced 6x per/week	$ 689.32	$ 328.96	$ 1,018.28
Extra Pick-up	$ 102.08	$ 12.65	$ 114.73
Additional Bins @ Same Time	$ 50.53	$ 13.44	$ 63.97
Three Yard Temp. Construction Bins			
Serviced 1x per/week	$ 201.38	$ 27.41	$ 228.79
Serviced 2x per/week	$ 291.65	$ 54.83	$ 346.48
Serviced 3x per/week	$ 381.99	$ 82.24	$ 464.23
Serviced 4x per/week	$ 472.23	$ 109.66	$ 581.89
Serviced 5x per/week	$ 562.63	$ 137.06	$ 699.69
Serviced 6x per/week	$ 652.90	$ 164.48	$ 817.38
Extra Pick-up	$ 116.77	$ 6.32	$ 123.09

EXHIBIT D:
INITIAL MAXIMUM RATES

	Service Component	Disposal Component	Adjusted GG Rate Schedule
COMMERCIAL			
Pull-out service			
Serviced 1x per/week	$ 70.16	$ -	$ 70.16
Serviced 2x per/week	$ 140.29	$ -	$ 140.29
Serviced 3x per/week	$ 210.44	$ -	$ 210.44
Serviced 4x per/week	$ 280.62	$ -	$ 280.62
Serviced 5x per/week	$ 350.76	$ -	$ 350.76
Serviced 6x per/week	$ 420.89	$ -	$ 420.89
Extra Pick-up	$ 70.16	$ -	$ 70.16
Additional Bins @ Same Time	$ 70.16	$ -	$ 70.16
Other Special Services			
Overage Fee per Occurrence	$ 47.98	$ -	$ 47.98
Any Bin Size Exchange - In Excess of 1 p/Yr.	$ 99.08	$ -	$ 99.08
Special Access Required - Key or Code	$ 13.21	$ -	$ 13.21
Relocation Fee	$ 70.61	$ -	$ 70.61
Contamination Fees (per Occurrence)			
Organic Materials/Recycling Bin Contamination fee	$ 53.85	$ -	$ 53.85
Organic Materials/Recycling Cart Contamination fee	$ 10.77	$ -	$ 10.77
Commercial Bulky Item Pick-Up - Two Items	$ 60.26	$ -	$ 60.26
Additional Item Charge - In Excess of 2 Items	$ 8.03	$ -	$ 8.03
Container Steam Cleaning	$ 127.24	$ -	$ 127.24
Locking Latch Installation	$ 119.21	$ -	$ 119.21
Locking Latch 1x week	$ 2.64	$ -	$ 2.64
Redeliver Bins	$ 100.44	$ -	$ 100.44

EXHIBIT D:
INITIAL MAXIMUM RATES

SPECIAL SERVICES	Service Component	Disposal Component	Adjusted GG Rate Schedule
Roll-Off Containers (all assume 8 tons unless otherwise noted)			
Temporary - Three Day Service			
40 CY Roll-off Box	$ 488.17	$ 182.12	$ 670.29
15 CY Low Boy	$ 411.49	$ 258.80	$ 670.29
40 CY Yard Waste Roll-off	$ 670.29	$ -	$ 670.29
15 CY Low Boy - Clean Inert	$ 670.29	$ -	$ 670.29
Organic Box	$ 452.60	$ 523.69	$ 976.29
3 CY Bin Standard	$ 88.68	$ 6.32	$ 95.00
Extra Days - 3 CY Bin	$ 7.74	$ -	$ 7.74
Additional Dump of Temp 3 CY Bin	$ 88.68	$ 6.32	$ 95.00
3 CY Bin Non-Profit Rate	$ 83.43	$ 6.32	$ 89.75
Permanent - Min. 4 Load per/Month			
40 CY Roll-off Box	$ 336.00	$ -	$ 336.00
40 CY Roll-off Compactor	$ 403.20	$ -	$ 403.20
Organic Box	$ 336.00	$ -	$ 336.00
Organics Compactor Box - 30 CY	$ 403.20	$ -	$ 403.20
Per Ton - Refuse		$ 82.97	$ 82.97
Per Ton - Organics		$ 125.00	$ 125.00
Over Weight Surcharge Over 8 Tons			
Overweight Refuse		$ 82.97	$ 82.97
Overweight Yard Waste		$ 104.73	$ 104.73
Overweight Clean Inert		$ 104.73	$ 104.73
Overweight Organics		$ 104.73	$ 104.73
Relocation Fee	$ 53.85	$ -	$ 53.85
Stand-by Hourly Rate	$ 95.88	$ -	$ 95.88
Trip Charge / Dead Run	$ 75.85	$ -	$ 75.85
Turn-A-Round Surcharge - Packer Units	$ 12.61	$ -	$ 12.61
Saturday Service Per Box	$ 41.53	$ -	$ 41.53
Heavy-duty Truck Service - per Load	$ 441.32	$ -	$ 441.32
Mandatory Signature Required	$ 6.31	$ -	$ 6.31
Temp R/O Extra Day (per Day Charge)	$ 15.34	$ -	$ 15.34
Steam Cleaning R/O or Packer >1 p/Yr.	$ 126.11	$ -	$ 126.11
Storage Container Mo. Rental / Delivery	$ 104.37	$ -	$ 104.37
Storage Container Return ($1.00/mile) +	$ 13.21	$ -	$ 13.21
Non-Profit Storage Container Mo. Rental / Delivery	$ 64.78	$ -	$ 64.78
Tilt Hopper Monthly Rental	$ 49.18	$ -	$ 49.18
Three (3) Yard Bin Monthly Rental	$ 66.04	$ -	$ 66.04
Non-Profit Three (3) Yard Bin Monthly Rental	$ 38.89	$ -	$ 38.89

EXHIBIT D:
INITIAL MAXIMUM RATES

	Service Component	Disposal Component	Adjusted GG Rate Schedule
LEEDS/GREEN BUILDING			
30 CY Mixed Refuse/C&D Debris 65% - Haul	$ 401.18	$ 182.12	$ 583.30
15 CY Mixed Inert 65% - Haul	$ 397.47	$ 258.80	$ 656.27
15 CY Clean Concrete/Inert Clean - Haul	$ 385.30	$ -	$ 385.30
30 CY Clean Wood - Haul	$ 529.86	$ -	$ 529.86
30 CY Clean Drywall	$ 529.86	$ -	$ 529.86
30 CY Metal - Haul	$ 92.75	$ -	$ 92.75
30 CY Cardboard	$ 148.40	$ -	$ 148.40
Over Weight Surcharge Over 8 Tons			
30 CY Mixed Refuse/C&D Debris 65%	$ -	$ 47.91	$ 47.91
15 CY Mixed Inert 65%	$ -	$ 47.91	$ 47.91
15 CY Clean Concrete/Inert	$ -	$ 39.26	$ 39.26
30 CY Clean Wood	$ -	$ 39.26	$ 39.26
30 CY Clean Drywall	$ -	$ 39.26	$ 39.26

Other City Services			Adjusted GGD Rate Schedule
Emergency Services Rate Per Hour (One Crew and One Truck)	$ 145.00	$ -	$ 145.00

EXHIBIT E:
EXAMPLE RATE ADJUSTMENT FORMULA

EXHIBIT E:
EXAMPLE RATE ADJUSTMENT FORMULA

STEP 1: Calculate the annual average change in GTCI.

Series pulled from:

CPI for All Urban Consumers (CPI-U)

Original Data Value

Series pulled from: https://beta.bls.gov/dataViewer/view/timeseries/CUUR0000SEHG02

Series with Annual Average can be pulled from: https://www.bls.gov/data/#

Series Id: CUUR0000SEHG02

Not Seasonally Adjusted

Series Title: Garbage and trash collection in U.S. city average, all urban consumers, not seasonally adjusted

Area: U.S. city average

Item: Garbage and trash collection

Year	Jan	Feb	Mar	Apr	May	Jun	Jul	Aug	Sep	Oct	Nov	Dec	Annual
2012	398.880	400.381	401.692	400.913	401.067	402.793	406.243	406.823	407.594	409.495	410.155	410.416	404.704
2013	411.126	411.805	412.305	413.675	414.511	414.802	416.505	417.760	418.357	419.687	421.427	422.237	416.183
2014	422.440	422.483	423.413	425.393	425.242	425.930	426.562	426.771	427.327	427.995	427.808	428.187	425.796
2015	427.734	429.248	429.235	429.807	431.234	430.813	431.229	432.967	433.843	434.829	436.428	436.996	432.030
2016	437.205	438.296	437.699	437.676	438.317	437.858	438.607	439.358	439.707	440.311	443.343	444.745	439.427
2017	446.266	447.699	446.987	447.129	447.272	448.046	448.328	448.717	449.008	452.196	453.820	453.596	449.089
2018	453.354	454.915	455.230	458.722	462.887	465.041	465.579	470.457	471.026	472.535	486.650	485.935	466.861
2019	475.687	477.474	478.569	479.449	480.865	480.984	482.138	483.987	484.346	486.133	486.485	486.708	481.902
2020	491.003	494.429	495.288	494.432	494.946	496.679	498.564	500.882	501.756	503.315	504.970	508.190	**498.705**
2021	512.722	517.270	518.505	518.579	516.440	517.202	521.185	524.408	529.934	530.114	529.053	532.538	**522.329**
2022	533.078	538.313	540.719	542.564	544.546								

STEP 2: Calculate the increase to the Service and Disposal Components

Service Component Calculation (GTCI - CUUR0000SEHG02)*

498.705	2021 Annual 12 - Month Average ending December 2021
522.329	2022 Annual 12 - Month Average ending December 2022
23.624	Difference
4.74%	Resulting Net Annual Adjustment

Disposal Component (Based on Actuals)

$ 36.09	2021 Orange County Landfill Charge
$ 38.34	2022 Orange County Landfill Charge
$ 2.25	Difference
6.23%	Resulting Landfill Adjustment

**As further described in Section 8.4 of the Agreement, the GTCI Adjustment shall not exceed six percent (6%) for the July 1, 2023 adjustment. Notwithstanding the foregoing, the GTCI Adjustment shall not exceed five percent (5%) in any given year starting with the adjustment effective July 1, 2024 and all years thereafter.*

STEP 3: Apply increases to components as noted in Exhibit D.

Adjustments to Service Fee Components

The Service Components of each rate shall be adjusted by the change calculated in the average annual index for the 12 months ended December of the most recent calendar year prior to the Adjustment Date and the average annual index for the 12 months ended December of the previous year.

Adjustments to Disposal Fee Components

The Disposal Components listed in Exhibit D will be increased by the change in the per ton tipping fee at the Orange County Landfill.

This page intentionally left blank

EXHIBIT F:
REPORTING REQUIREMENTS

EXHIBIT F
REPORTING REQUIREMENTS

Records shall be maintained in forms and by methods that facilitate flexible use of data contained in them to structure reports, as needed. Reports are intended to compile recorded data into useful forms of information that can be used to, among other things:

1. Determine and set Rates and evaluate the financial efficacy of operations.

2. Evaluate past and expected progress towards achieving the Contractor's Diversion goals and objectives.

3. Provide concise and comprehensive program information and metrics for use in fulfilling reporting requirements under Applicable Law.

4. Determine needs for adjustment to programs.

5. Evaluate Customer service and Complaints.

6. Determine Customer compliance with AB 341, SB 1383, and any subsequent State-mandated Recycling requirements.

1. Monthly Report Content

Monthly reports shall be submitted by Contractor to the City and shall include the following information pertaining to the most recently-completed calendar month. In addition, each monthly report shall include a year-to-date summary page that includes the data submitted from the monthly report(s) submitted in the calendar year prior to the submittal of the current monthly report. Contractor shall report the information included in the following Subsections.

A. Tonnage Report.

1. Tonnage delivered to each Approved Facility by Customer Type, subtotaling and clearly identifying those Tons that are Diverted and those that are Disposed.
2. E-Waste, U-Waste, and Bulky Items Collected by Customer Type.
3. Solid Waste Tonnage Disposed.
4. Recyclable Materials Tonnage Marketed (by commodity and including average commodity value for each) and Processing Residue Tonnage Disposed.
5. Bulky Items and Reusable Materials Tonnage Marketed and Tonnage Disposed from non-Divertible materials and Processing Residue.
6. Monthly Diversion rate by Customer Type and in aggregate for all Customer Types under this Agreement.

B. Diversion Report. Contractor shall report the Diversion level for each month and the cumulative year-to-date Diversion Level, where Diversion level shall be calculated as: (Discarded Materials Collected – Solid Waste Collected – Processing Residue Disposed) / Discarded Materials Collected.

C. Revenue Report. Provide a statement detailing Gross Receipts from all operations conducted or permitted pursuant to this Agreement as required by Section 7.1.

D. Customer Subscription and Collection Report.

1. A summary of Customer subscription data, including the number of accounts; the number of Customers subscribing to each Service Level listed separately by Customer Type and Discarded Material type.
2. Number of Containers at each Service Level by Customer Type and program. Summarizing the total gallons of Cart service, cubic yards of Bin service, and pulls and cubic yards or Tons of Roll-Off Box and Compactor service by Customer Type. Report should calculate the average volume of service received per: Single-Family Dwelling Unit (separately identifying Dwelling Units in a duplex, triplex, or fourplex); Multi-Family Dwelling Unit; and, Commercial Customer.
3. List of all Commercial and Multi-Family Customers with Solid Waste service. Such list shall include each such Customer's service address and subscribed Solid Waste, Recyclable Materials, and Organic Materials Service Levels, and other information as required by the Agreement. The list should include all information in one (1) line for each Customer illustrating the Service Level for each Material Type and the total Service Level for all Material Types the Customer has subscribed to.
4. Number of Bulky Item/Reusable Materials Collection events by Customer Type.
5. Number of Customers subscribing to each City approved service exemption by Customer Type; including the total number of de minimis waivers, physical space constraint waivers, and Collection frequency waivers granted in the month in accordance with Section 4.9, including the Customer name and address for each waiver
6. The number of waivers reviewed, and number of reverification inspections performed, by the Contractor pursuant to Section 4.9.B of this Agreement in the month, if any, including a copy of documentation for each waiver review and reverification inspection.
7. List of Commercial Generators with decreased Service Levels, cancellation of service, and new service.

E. City Services Report.

1. City facility Diversion rate report (i.e., volume of service by Service Level and type received by each City Facility and the percentage of the total Service Levels that are for Diversion services relative to the total).
2. Summary report on the programs offered to City as described in Exhibit B4 focused on when each service was provided, and any issues/concerns identified.

F. Customer Service Report.

1. Number of events of Discarded Materials being tagged for Non-Collection summarized by the reason for tagging (e.g., inclusion of non-Recyclable or non-Compostable materials, improper set-out, Hazardous Waste).
2. Number of courtesy pick-up Collections summarized by the reason for leaving a Courtesy Pick-Up Notices (e.g., inclusion of non-Recyclable or non-Compostable materials, improper set-out, Hazardous Waste).

3. List of Customers for which Contractor has performed a courtesy pick-up Collection, including the Customer address, and material type for which the courtesy pick-up Collection was performed.

4. Record of SB 1383 non-compliance Complaints received, including the following information:

   a. Total number of Complaints received, and total number of Complaints investigated.

   b. Copies of documentation recorded for each Complaint received, which shall at a minimum include the following information: (i) The Complaint as received; (ii) The name and contact information of the complainant, if the Complaint is not submitted anonymously; (iii) The identity of the alleged violator, if known; (iv) A description of the alleged violation; including location(s) and all other relevant facts known to the complainant; (v) Any relevant photographic or documentary evidence submitted to support the allegations in the Complaint; and, (vi)The identity of any witnesses, if known.

   c. Copies of all Complaint reports submitted to the City, pursuant to Article 6 of this Agreement.

   d. Documentation of any follow-up inspections and/or outreach, if any, conducted upon City request pursuant to Section 4.7.C of this Agreement, which shall include at a minimum: (i) The date the Contractor investigated the Complaint; (ii) documentation of the findings of the investigation; and (iii) Any photographic or other evidence collected during the investigation.

G. Contamination Monitoring Report.

1. The number of route reviews conducted pursuant to Section 4.10 of this Agreement.

2. Description of the Contractor's process for determining the level of contamination or Bin overfilling during route reviews. Contractor shall document the contamination and/or overfilling through use of film or digital photography.

3. A record of each inspection and contamination fee assessed, which shall include, at a minimum:

   a. Name and address of the Customer;

   b. The date the contaminated Container was observed;

   c. The staff who conducted the inspection;

   d. The total number of violations found, and a description of what action was taken for each;

   e. Copies of all notices to Customers with Prohibited Container Contaminants; and,

   f. Photographic documentation.

4. Documentation of the total number of Containers Disposed of due to observation of Prohibited Container Contaminants.

5. Summary report of Courtesy Pick-Up Notices, Non-Collection Notices, and/or Contamination Processing Fee Notices issued, which for each notice shall include the date of issuance, Customer name, and service address.

6. A list of all Customers assessed Contamination Processing fees, pursuant to Section 4.10 of this Agreement, reported separately by Customer Type, and including the Customer name, Customer address, and reason for the assessment of the Contamination Processing Fee; the total number of instances Contamination Processing Fees were assessed in the month; and, the total amount of fees collected in the month.

7. If performed, results of any waste characterization studies conducted pursuant to Exhibit B4, Section 6 of this Agreement.

8. Any other information reasonably requested by the City or specified in contamination monitoring provisions of this Agreement.

2. Quarterly Report Content

A. Education and Outreach.

1. A copy of all education and outreach materials provided to Generators, or otherwise used for education and outreach efforts in accordance with Section 4.5 of the Agreement and Exhibit C including, but not limited to: flyers, brochures, newsletters, invoice messaging/billing inserts, and website and social media postings.

2. A record of the date and to whom the information was disseminated, or direct contact made, in the form of a list that includes: the Generator's name or account name, the type of education or outreach received; the distribution date, and the method of distribution.

3. For any mass distribution through mailings or bill inserts, provide a record of the date, a copy of the information distributed, and the type and number of accounts that received the information.

4. A copy of all electronic media, including the dates posted or sent of: social media posts, e-mail communications, or other electronic messages. A summary report shall be provided for electronic marketing that itemizes each communication and reports performance metrics for each that are relevant to that type of communication (e.g., open and click-through rates for email marketing, engagement numbers for social media).

5. Summary of the results of the Diversion opportunity assessments provided to Customers (reporting Multi-Family separate from Commercial) by identifying the number of Diversion opportunity assessments conducted each month in the most-recently completed quarter, and contact information including address, contact names, telephone number of Persons contacted, number of Dwelling Units (for Multi-Family), and the Recyclable Materials, Organic Materials, and Solid Waste Service Level for each complex. Include any Service Level changes resulting from such visits.

6. Summary of the public education materials and activities provided to schools in the month, if any; including results from Diversion opportunity assessments as described in Exhibit C.

7. Dates, times, and group or event names of any site visits, meetings, and events attended in the month.

3. Annual Report Content

The annual report shall be the final monthly report, including annual totals, summary pages, and a compilation of any materials required by the monthly reports, plus the following additional information.

A. Summary Assessment. Provide a summary assessment of the programs performed under this Agreement from Contractor's perspective relative to the financial and physical status of the program. The physical status assessment shall reflect how well the program is operating in terms of efficiency, economy, and effectiveness in meeting all the goals and objectives of this Agreement, particularly the Contractor's Diversion goals. Provide recommendations and plans to improve and highlight significant accomplishments and problems. Results shall be compared to other similar size communities served by the Contactor in the State.

B. Collection and Processing Report.

1. The total Tonnage of Discarded Materials, listed separately by Discarded Material type, removed from homeless encampments and illegal Disposal sites as part of an abatement activity, listing each Collection event separately by date, location, and Tonnage Collected, pursuant to Exhibit B4.
2. A record of all compliance agreements for quarantined Organic Waste that are Disposed of, including the name of Generator, date issued, location of final disposition, and the amount of quarantined Organic Waste that was required to be Disposed at a landfill, pursuant to Section 4.9.C.2 of the Agreement.
3. Written notification that the Approved Organic Materials Processing Facility(ies) has and will continue to have the capabilities to Process and recover the Compostable Plastics, in accordance with Section 4.1.J of the Agreement.

C. Education and Outreach Report.

1. A summary of the status of the annual education plan of the reporting year, including activities conducted and the quantitative and/or qualitative results of those activities.
2. The annual public education plan required by Section 4.5 of the Agreement and Exhibit C for the upcoming then-current calendar year. For example, Contractor submittal of a 2023 annual report in February 2024 shall include Contractor submittal of the annual public education plan for calendar year 2024.

D. Commercial Edible Food Generator Report. Commercial Customer list including contact information requested by the City Manager or their designee and designation of each Commercial Customer as either "Tier 1," "Tier 2," or "Non-Covered" Edible Food Generator.

E. Vehicle Inventory.

1. A list of all vehicles used in performing services under this Agreement including the license plate number, VIN, make, model, model year, purchase date, engine overhaul/rebuild date (if applicable), and mileage as of December 31.
2. The total amount of RNG procured by the Contractor for use in Contractor vehicles, in diesel gallon equivalents (DGE), including copies of any receipts, invoices, or other similar

documentation evidencing procurement. In addition to the amount procured, Contractor shall include the total amount actually used in Contractor vehicles in the calendar year, if these values are different.

3. The name, physical location, and contact information of each entity, operation, or facility from whom the Contractor procured RNG for Collection vehicles.

F. **AB 341/AB 1826 Compliance.** Provide a listing of Commercial Customers subscribing to four (4) or more cubic yards of Solid Waste service per week who do not currently subscribe to Recyclable Materials Collection service from Contractor.

Provide a listing of Commercial Customers subscribing to two (2) or more cubic yards of Solid Waste service per week who do not currently subscribe to Organic Materials Collection service from Contractor.

3. Additional Reports

A. **Upon Incident Reporting**. City reserves the right to request additional reports or documents in the case of unforeseen events or additional requirements imposed upon the City. The Contractor shall provide the requested reports, documents, or information within ten (10) Business Days upon receipt of the request or within a timeframe determined by the City Manager or their designee, which shall not to exceed ten (10) days.

B. **AB 901 Reporting**. At the City's option, City may require that Contractor provide the City copies of Contractor's AB 901 reports on a regular basis (such as monthly, quarterly, or annually) or within ten (10) Business Days of the request.

C. **Customized Reports**. The City reserves the right to request Contractor to prepare and provide customized reports from records Contractor is required to maintain; or require a specified format or submission system, such as the use of a web-based software platform.

EXHIBIT G:
CORPORATE GUARANTY

EXHIBIT G
CORPORATE GUARANTY

THIS GUARANTY (the "Guaranty) is given as of the ___ day of _____, 2022.

THIS GUARANTY is made with reference to the following facts and circumstances:

A. ____Insert Contractor Name and Relationship as Guarantor

B. Contractor and the City have negotiated an Agreement for Collection, Processing, and Disposal of Solid Waste dated as of _____ ____, (hereinafter "Agreement"). A copy of this Agreement is attached hereto.

C. It is a requirement of the Agreement, and a condition to the City entering into the Agreement, that Guarantor guaranty Contractor's performance of the Agreement.

D. Guarantor is providing this Guaranty to induce the City to enter into the Agreement.

NOW, THEREFORE, in consideration of the foregoing, Guarantor agrees as follows:

1. **Guaranty of the Agreement.** Guarantor hereby irrevocably and unconditionally guarantees to the City the complete and timely performance, satisfaction, and observation by Contractor of each and every term and condition of the Agreement which Contractor is required to perform, satisfy, or observe. In the event that Contractor fails to perform, satisfy, or observe any of the terms and conditions of the Agreement, Guarantor will promptly and fully perform, satisfy, or observe them in the place of the Contractor or cause them to be performed, satisfied, or observed. Guarantor hereby guarantees payment to the City of any damages, costs or expenses which might become recoverable by the City from Contractor due to its breach of the Agreement.

2. **Guarantor's Obligations Are Absolute**. The obligations of the Guarantor hereunder are direct, immediate, absolute, continuing, unconditional and unlimited, and with respect to any payment obligation of Contractor under the Agreement, shall constitute a guarantee of payment and not of collection, and are not conditional upon the genuineness, validity, regularity, or enforceability of the Agreement. In any action brought against the Guarantor to enforce, or for damages for breach of, its obligations hereunder, the Guarantor shall be entitled to all defenses, if any, that would be available to the Contractor in an action to enforce, or for damages for breach of, the Agreement (other than discharge of, or stay of proceedings to enforce, obligations under the Agreement under bankruptcy law).

3. **Waivers**. Except as provided herein the Guarantor shall have no right to terminate this Guaranty or to be released, relieved, exonerated or discharged from its obligations under it for any reason whatsoever, including, without limitation: (1) the insolvency, bankruptcy, reorganization or cessation of existence of the Contractor; (2) the actual or purported rejection by a trustee in bankruptcy of the Agreement, or any limitation on any claim in bankruptcy resulting from the actual or purported termination of the Agreement; (3) any waiver with respect to any of the obligations of the Agreement guaranteed hereunder or the impairment or suspension of any of the City's rights or remedies against the Contractor; or (4) any merger or consolidation of the Contractor with any other corporation, or any sale, lease or transfer of any or all the assets of the Contractor. Without limiting the generality of the foregoing, Guarantor hereby waives the rights and benefits under California Civil Code Section 2819.

The Guarantor hereby waives any and all benefits and defenses under California Civil Code Section 2846, 2849, and 2850, including without limitation, the right to require the City to (a) proceed against Contractor, (b) proceed against or exhaust any security or collateral the City may hold now or hereafter hold, or (c) pursue any other right or remedy for Guarantor's benefit, and agrees that the City may proceed against Guarantor for the obligations guaranteed herein without taking any action against Contractor or any other guarantor or pledgor and without proceeding against or exhausting any security or collateral the City may hold now or hereafter hold. City may unqualifiedly exercise in its sole discretion any or all rights and remedies available to it against Contractor or any other guarantor or pledgor without impairing the City's rights and remedies in enforcing this Guaranty.

The Guarantor hereby waives and agrees to waive at any future time at the request of the City to the extent now or then permitted by Applicable Law, any and all rights which the Guarantor may have or which at any time hereafter may be conferred upon it, by statute, regulation or otherwise, to avoid any of its obligations under, or to terminate, cancel, quit or surrender this Guaranty. Without limiting the generality of the foregoing, it is agreed that the occurrence of any one (1) or more of the following shall not affect the liability of the Guarantor hereunder: (a) at any time or from time to time, without notice the Guarantor, performance or compliance herewith is waived; (b) any other of any provision of its Agreement indemnification with respect to Contractor's obligations under the Agreement or any security therefore is released or exchanged in whole or in part or otherwise dealt with; or (c) any assignment of the Agreement is effected which does not require the City's approval.

The Guarantor hereby expressly waives diligence, presentment, demand for payment or performance, protest and all notices whatsoever, including, but not limited to, notices of non-payment or non-performance, notices of protest, notices of any breach or default, and notices of acceptance of this Guaranty. If all or any portion of the obligations guaranteed hereunder are paid or performed, Guarantor's obligations hereunder shall continue and remain in full force and effect in the event that all or any part of such payment or performance is avoided or recovered directly or indirectly from the City as a preference, fraudulent transfer or otherwise, irrespective of (a) any notice of revocation given by Guarantor or Contractor prior to such avoidance or recovery, and (b) payment in full of any obligations then outstanding.

4. **Term**. This Guaranty is not limited to any period of time, but shall continue in full force and effect until all of the terms and conditions of the Agreement have been fully performed or otherwise discharged and Guarantor shall remain fully responsible under this Guaranty without regard to the acceptance by the City of any performance bond or other collateral to assure the performance of Contractor's obligations under the Agreement. Guarantor shall not be released of its obligations hereunder so long as there is any claim by the City against Contractor arising out of the Agreement based on Contractor's failure to perform which has not been settled or discharged.

5. **No Waivers**. No delay on the part of the City in exercising any rights under this Guaranty or failure to exercise such rights shall operate as a waiver of such rights. No notice to or demand on Guarantor shall be a waiver of any obligation of Guarantor or right of the City to take other or further action without notice or demand. No modification or waiver of any of the provisions of this Guaranty shall be effective unless it is in writing and signed by the City and by Guarantor, nor shall any waiver be effective except in the specific instance or matter for which it is given.

6. **Attorney's Fees**. In addition to the amounts guaranteed under this Guaranty, Guarantor agrees in the event of Guaranty's breach of its obligations to pay reasonable attorney's fees and all other reasonable costs and expenses incurred by the City in enforcing this Guaranty, or in any action or proceeding arising out of or relating to this Guaranty, including any action instituted to determine the respective rights and obligations of the Parties hereunder.

7. **Governing Law: Jurisdiction**. This Guaranty is and shall be deemed to be a contract entered into in and pursuant to the laws of the State of California and shall be governed and construed in accordance with the laws of California without regard to its conflicts of laws, rules for all purposes including, but not limited to, matters of construction, validity, and performance. Guarantor agrees that any action brought by the City to enforce this Guaranty may be brought in any court of the State of California and Guarantor consents to personal jurisdiction over it by such courts. Guarantor appoints the following Person as its agents for service of process in California:

_____

_____

_____

_____

With a copy by certified mail to:

_____

_____

_____

_____

8. **Severability**. If any portion of this Guaranty is held to be invalid or unenforceable, such invalidity will not have an effect upon the remaining portions of this Guaranty, which shall be severable and continue in full force and effect.

9. **Binding On Successors**. This Guaranty shall inure to the benefit of the City and its successors and shall be binding upon Guarantor and its successors, including transferee(s) of substantially all of its assets and its shareholder(s) in the event of its dissolution or insolvency.

10. **Authority**. Guarantor represents and warrants that it has the corporate power and authority to give this Guaranty, that its execution of this Guaranty has been authorized by all necessary action under its Articles of Incorporation and By-Laws, and that the Person signing this Guaranty on its behalf has the authority to do so.

11. **Notices**. Notice shall be given in writing, deposited in the U.S. mail, registered or certified, first class postage prepaid, addressed as follows:

To the City/District: City of Garden Grove
City Manager
11222 Acacia Parkways
Garden Grove, California 92840

with a copy to the City Attorney at the same address.

To the Guarantor: _____
_____
_____
_____

By: _____
(title)

By: _____
(title)

EXHIBIT H:
CONTRACTOR'S FAITHFUL PERFORMANCE BOND

EXHIBIT H
CONTRACTOR'S FAITHFUL PERFORMANCE BOND

KNOW ALL MEN BY THESE PRESENTS:

That Republic Waste Services of Southern California, LLC dba Garden Grove Disposal, as PRINCIPAL, and _____, a Corporation organized and doing business by virtue of the laws of the State of California, and duly licensed for the purpose of making, guaranteeing, or becoming sole surety upon bonds or undertakings required or authorized by the laws of the State of California, as SURETY, are held and firmly bound to the City of Garden Grove and the Garden Grove Sanitary District, a subsidiary district of the City of Garden Grove ("City"), hereinafter called OBLIGEE, in the penal sum of two million five hundred thousand dollars ($2,500,000) lawful money of the United States, for the payment of which, well and truly to be made, we and each of us hereby bind ourselves, and our and each of our heirs, executors, administrators, successors, and assigns, jointly and severally, firmly by these presents.

NOW, THEREFORE, THE CONDITION OF THIS OBLIGATION IS SUCH THAT:

WHEREAS, the above bounden PRINCIPAL has entered into a contract with City dated _____, to do and perform the following work, to wit: For Recycling, Organic Materials, and Solid Waste Collection and Recycling, Organic Materials, and C&D Processing Services.

NOW, THEREFORE, if the above bounden PRINCIPAL shall well and truly perform, or cause to be performed each and all of the requirements and obligations of said contract to be performed by said PRINCIPAL, as in said contract set forth, then this BOND shall be null and void after receipt of written release from the City; otherwise it will remain in full force and effect.

And the said Surety, for value received hereby stipulates and agrees that no change, extension of time, alteration or addition to the terms of the contract or to the work to be performed thereunder or the specifications accompanying the same shall in any wise affect its obligations on this BOND, and it does hereby waive notice of any such change, extension of time, alteration or addition to the terms of the contract or to the work or to the specifications.

In the event suit is brought by OBLIGEE to enforce the provisions of this bond, said Surety will pay to OBLIGEE reasonable attorneys' fees, plus costs of suit, in an amount to be fixed by the court.

IN WITNESS WHEREOF, said PRINCIPAL and said SURETY have caused these presents to be duly signed and sealed this _____DAY OF _____, 2022.

_____	_____
a California Corporation	SURETY
By: _____	By:_____
(PRINCIPAL)	(ATTORNEY IN FACT)
(SEAL)	(SEAL)

CONTINUATION CERTIFICATE

The Federal Insurance Company (hereinafter called the Surety) hereby continues in force its Bond No. 8215-81-18 in the sum of One Million Dollars and 00/100 ($1,000,000.00) Dollars, on

behalf of Republic Waste Services of Southern California, LLC

in favor of City of Garden Grove and the Garden Grove Sanitary District

subject to all the conditions and terms thereof through April 28, 2022 at location of risk.

This Continuation is executed upon the express condition that the Surety's liability shall not be cumulative and shall be limited at all times by the amount of the penalty stated in the bond.

IN WITNESS WHEREOF, the Surety has caused this instrument to be signed by its duly authorized Attorney-in-Fact and its corporate seal to be hereto affixed this 18 day of March, 2021.

Federal Insurance Company
Surety

By: _____
Amber Engel Attorney-in-Fact

EXHIBIT I:
NOTARY CERTIFICATION

EXHIBIT J:
CONTRACTOR'S IMPLEMENTATION PLAN AND SCHEDULE

EXHIBIT J
CONTRACTOR'S IMPLEMENTATION PLAN AND SCHEDULE

REPUBLIC SERVICES

Implementation Plan
City of Garden Grove

Timelines based upon amendment approval by Council on June 28th, 2022*

Task	Distribution Method	Target Completion Date
Residential Customers - Outreach		
City Letter *	Mailed	8/12/2022
Recycling Guide (Residential)*		Ongoing
Organics Cart Label*	Mailed	8/12/2022
Container Procurement (Commercial Carts)*		Ongoing
Commercial Customers & Multi-Family Dwellings - Outreach		
Auto-Enrollment - Pilot (30 Customers)	Container Delivery	9/16/2022
Postcard (for Auto-Enrollment Pilot & Citywide Rollout)*	Mailed	8/26/2022
Recycling Guide (Commercial & Multi-Family)*		8/5/2022
How To Flyers - Recyclable Materials & Organic Materials (Flyers & Posters)*		7/22/2022
Additional Outreach		
Websites (City & RS)		7/22/2022
Robo Calls (Residential)		7/29/2022
Contamination Tag, Non-Collection & Courtesy Pick Up Notices (Resi & Comm)*		8/19/2022
City Facilities	Container Delivery	8/12/2022
Recyclist Software*	Utilize in field	9/15/2022
Kitchen Pails Available for Purchase Only*	Available	9/1/2022
Annual Route Reviews**		2023

Development pending City Council approval of Franchise Agreement - 6/28/22
****Included in Franchise Agreement. Section 4.10 Contamination Monitoring***

This page intentionally left blank

EXHIBIT K:
CONTRACTOR'S SB 1383 IMPLEMENTATION PLAN

EXHIBIT K
CONTRACTOR'S SB 1383 IMPLEMENTATION PLAN

Draft SB 1383 / Intital Implementation Plan and Auto-Enrollment Process***
City of Garden Grove
Timelines based upon amendment approval by Council on June 28th, 2022*

Task #		Owner	Target Start Date	Target End Date	Completion Status
	Residential Customers - Outreach				
1	**City Letter ***				
	Develop	RS	7/5/2022	7/15/2022	0%
	Finalize with City approval	GG	7/18/2022	7/22/2022	0%
	Print	RS	7/25/2022	8/5/2022	0%
	Mail	RS	8/8/2022	8/12/2022	0%
2	**Recycling Guide (Residential)***				
	Develop	RS	7/5/2022	7/15/2022	0%
	Finalize with City approval	GG	7/18/2022	7/22/2022	0%
	Print	RS	7/25/2022	8/5/2022	0%
	Distribution	RS	8/8/2022	Ongoing	0%
3	**Organics Cart Label***	RS	7/5/2022	7/15/2022	0%
	Develop	GG	7/18/2022	7/22/2022	0%
	Finalize with City approval	RS	7/25/2022	8/5/2022	0%
	Print	RS	8/8/2022	8/12/2022	0%
	Mail				
4	**Quarterly Newsletter (4x per year distribution)**				
	Develop	RS	10/3/2022	10/14/2022	0%
	Finalize with City approval	GG	10/17/2022	10/21/2022	0%
	Print once per quarter	RS	Q4 2022	Q4 2022	0%
5	**Container Procurement (Commercial Carts)***				
	Order containers with SB 1383 requirements for customers enrolling in organics and recycling	RS	7/5/2022	Ongoing	0%
	Commercial Customers & Multi-Family Dwellings - Outreach				
6	**Auto-Enrollment - Pilot**				
	Identify 30 customers for auto enrollment (food generators)	RS	8/1/2022	8/12/2022	0%
	Send information postcard about the program (including contamination fees reminder)	RS	8/15/2022	8/26/2022	0%
	Call 30 identified customers the week of delivery	RS	9/6/2022	9/9/2022	0%
	Deliver cart with tag attached	RS	9/12/2022	9/16/2022	0%
	Evaluate pilot auto enrollment with city to determine/plan for city wide rollout	RS	9/26/2022	10/21/2022	0%
7	**Postcard (for Auto-Enrollment Pilot & Citywide Rollout)***				
	Develop	RS	7/11/2022	7/22/2022	0%
	Finalize with City approval	GG	7/25/2022	7/29/2022	0%
	Print	RS	8/1/2022	8/12/2022	0%
	Mail	RS	8/15/2022	8/26/2022	0%
8	**Recycling Guide (Commercial & Multi-Family)***				
	Develop	RS	7/5/2022	7/15/2022	0%
	Finalize with City approval	GG	7/18/2022	7/22/2022	0%
	Print	RS	7/25/2022	8/5/2022	0%
9	**How To Flyers - Recyclable Materials & Organic Materials (Flyers & Posters)***				
	Develop	RS	7/5/2022	7/8/2022	0%
	Finalize with City approval	GG	7/11/2022	7/15/2022	0%
	Print	RS	7/18/2022	7/22/2022	0%

EXHIBIT K
CONTRACTOR'S SB 1383 IMPLEMENTATION PLAN

Draft SB 1383 / Intital Implementation Plan and Auto-Enrollment Process***
City of Garden Grove
Timelines based upon amendment approval by Council on June 28th, 2022*

Task #		Owner	Target Start Date	Target End Date	Completion Status
	Additional Outreach				
10	**Websites (City & RS)**				
	Update and upload new SB1383 materials & information	RS / GG	7/11/2022	7/22/2022	0%
	Include sections for Single Family, Commerical & Multi-Family Customers	RS / GG	7/11/2022	7/22/2022	0%
11	**Robo Calls (Residential)**				
	Develop Script	RS	7/5/2022	7/8/2022	0%
	Finalize with City approval	GG	7/11/2022	7/15/2022	0%
	Aquire customer call list from City	GG	7/18/2022	7/22/2022	0%
	Deploy	RS	7/25/2022	7/29/2022	0%
12	**Contamination Tag, Non-Collection & Courtesy Pick Up Notices (Residential & Commercial)***				
	Develop	RS	7/18/2022	7/29/2022	0%
	Finalize with City approval	GG	8/1/2022	8/5/2022	0%
	Print	RS	8/8/2022	8/19/2022	0%
13	**City Facilities**				
	Conduct Site Visits of City Facilities (defined in Exhibit B4)	RS	7/5/2022	7/15/2022	0%
	Make Recommendations for Compliance	RS	7/18/2022	7/22/2022	0%
	Containers Delivered	RS	8/1/2022	8/12/2022	0%
14	**Food Recovery Assistance**				
	Identify all commercial customers that meet the definition of Tier One and Tier Two	RS / GG	Complete	Complete	100%
	Tier 1 Inspections	RS	6/13/2022	6/17/2022	0%
	Tier 2 Inspections	RS	1/1/2024	Ongoing	0%
	Provide information to all edible food generators	RS	6/10/2022	Ongoing	0%
15	**Recyclist Software***				
	Contract with Recyclist	RS	6/8/2022	6/30/2022	100%
	Provide initial customer data (3 month upload process)	RS	7/1/2022	7/5/2022	0%
	Recyclist data transition complete and ready for use	RS	7/15/2022	9/15/2022	0%
	Use Recyclist in the field for SB 1383 data collection & SB 1383 compliance reporting	RS	9/15/2022	Ongoing	0%
16	**Kitchen Pails Available for Purchase Only***				
	Order pails to keep in inventory	RS	7/11/2022	7/22/2022	50%
	Make pails available to customers at request for purchase	RS	9/1/2022	Ongoing	0%
17	**Annual Route Reviews****				
	Propose route review methodology and schedule for performance	RS	1/1/2023	1/15/2023	0%
	Conduct route review as scoped	RS	2023	Ongoing	0%
18	**Actions upon Identification of Prohibited Container Contaminants****				
	Provide a Courtesy Pick-Up Notice or Non-Collection Notice at door or gate	RS	2023	Ongoing	0%
	Collect the contaminated Reyclable Materials and/or Organic Materials Containers **OR**	RS	2023	Ongoing	0%
	Inform the customer of Non-Collection	RS	2023	Ongoing	0%
	Corrective action taken to address contaminated materials	RS	2023	Ongoing	0%
	Assess contamination fee after courtesy notice	RS	2023	Ongoing	0%
	Track occurrences of contamination for reporting purposes	RS	2023	Ongoing	0%
19	**Records, Reports, and Information Requirements*****				
	Monthly Reports	RS	Monthly	Ongoing	0%
	Quarterly Reports	RS	Quarterly	Ongoing	0%
	Annual Report	RS	Annually	Ongoing	0%

***Development pending City Council approval of Franchise Agreement - 6/28/22**
****Included in Franchise Agreement. Section 4.10 Contamination Monitoring**
*****Included in Franchise Agreement. Article 6 Record Keeping and Reporting**

EXHIBIT L:
DISCOUNT FOR DISABLED OR LOW-INCOME RESIDENTS AGE 65 AND OLDER

EXHIBIT L:
DISCOUNT FOR DISABLED OR LOW-INCOME RESIDENTS AGE 65 AND OLDER

Those residents who qualify under any of the following three (3) categories and apply shall receive a discount of fifteen percent (15%) per month from their regular Solid Waste charges statement.

A. SUPPLEMENTAL SECURITY INCOME ("SSI"):

1. SSI are payments by the Federal Government, through the Health and Human Services Department, Social Security Administration ("SSA") to disabled adults who have limited income and resources and also to Persons aged sixty-five (65) and older without disabilities who meet the financial limits.
2. SSI is a Federal Income supplement program funded by general tax revenues, not Social Security taxes. It is designed to help aged, blind and disabled people who have little or no income in order to provide cash to meet basic needs for food, clothing, and shelter.
3. Qualifications of Applicant - Customer:
   a. Must be over sixty-five (65), blind, or disabled.
   b. Must meet all requirements of the SSA established by statute or regulation.
   c. Must be a United States citizen or national or be a qualified alien.
   d. The adult applicant must meet the qualifications, not a dependent or other family member.

B. MEDICAL:

1. Medi-Cal is California's Medicaid program. This is a public health insurance program that provides needed health care services for low-income individuals including families with children, seniors, Persons with disabilities, foster care, pregnant women, and low-income people with specific diseases such as tuberculosis, breast cancer, or HIV/AIDS. Medi-Cal is financed equally by the State and Federal government. Payments are made by the State of California Department of Health Care Services ("DHCS") and administrated by the Orange County Social Services Agency ("OCSSA") and are for health care provider expense billing/reimbursement purposes.
2. Qualifications of Applicant - Customer:
   a. Customer must meet all requirements of DHCS established by statute or regulation.
   b. Customer must file an individual claim with DHCS and/or OCSSA and Customer must receive an award of benefits.
   c. Must be a United States Citizen or national or be a qualified alien.

C. SOCIAL SECURITY DISABILITY INSURANCE RECIPIENTS ("SSDI"):

SSA pays benefits to people who cannot work because they have a medical condition that is expected to last at least one (1) year or result in death.

EXHIBIT L:
DISCOUNT FOR DISABLED OR LOW-INCOME RESIDENTS AGE 65 AND OLDER

1. SSDI are payments by the SSA. (Contractor does not accept disabilities from private insurance companies for this reduced Rate, due to the verification and approval process required).
2. Qualifications of Applicant - Customer:
    a. Customer must meet all requirements of the SSA, established by statute or regulation.
    b. An individual claim must be filed by Customer with the Federal Government and an award of benefits must be received by the Customer. Must have been disabled and unable to work in accordance with SSA earnings tests involving both the “recent work” and “duration of work” tests.
    c. Contractor does not allow reduced fees for residents who are receiving checks for disabled minors, dependents, or other family members or friends.

EXHIBIT M:
COUNTY WASTE DISPOSAL AGREEMENT

AMENDMENT TO WASTE DISPOSAL AGREEMENT

Between

THE COUNTY OF ORANGE, CALIFORNIA

and the

GARDEN GROVE SANITARY DISTRICT

April 28, 2016
~~February 23, 2016~~

County Amendment Authorization Date:	Garden Grove Sanitary District Amendment Authorization Date:
September 22, 2015	February 23, 2016
County Notice Address:	Notice Address
Director OC Waste and Recycling 300 N. Flower, Suite 400 Santa Ana, CA 92703	_____ _____ _____ _____

AMENDMENT TO WASTE DISPOSAL AGREEMENT

THIS AMENDMENT TO WASTE DISPOSAL AGREEMENT (the "Amendment") is made and dated as of the date indicated on the cover page hereof between the County of Orange, a political subdivision of the State of California (the "County"), and the Garden Grove Sanitary District (the "District) designated on the cover page of this Amendment, a general law or charter city and political subdivision of the State of California (the "City").

RECITALS

The County owns, manages and operates a sanitary landfill system for the disposal of municipal solid waste generated by the cities and the unincorporated area within the County (the "Disposal System"). The Disposal System includes three active landfills and four regional household hazardous waste collection centers.

The Disposal System is used for the disposal of municipal solid waste which is not reused, recycled or otherwise diverted from landfill disposal, pursuant to the California Integrated Waste Management Act of 1989 (Division 30 of the California Public Resources Code) (the "Act").

The County has entered into waste disposal agreements in 2009 (the "Original Waste Disposal Agreements") with all of the cities in the County, including the City, as well as certain sanitary districts located in the County (the "Participating Cities"), pursuant to which the County agreed to provide disposal capacity for waste generated in or under the control of the Participating Cities, and the Participating Cities agreed to deliver or cause the delivery of waste generated in or under the control of the Participating Cities to the Disposal System, as more specifically set forth in, and subject to the terms and conditions of, the Original Waste Disposal Agreements.

The City has determined that the execution of this Amendment by the City is in the best interest of the City and will serve the public health, safety and welfare by providing greater disposal rate stability, more predictable and reliable long-term disposal service, and sound environmental management.

The County has determined that the execution by the County of this Amendment will serve the public health, safety and welfare by providing a more stable, predictable and reliable supply of municipal solid waste and the resulting service payment revenue to the Disposal System, thereby enabling the County to plan, manage, operate and finance improvements to the Disposal System on a more prudent and sound long term, businesslike basis consistent with its obligations to the State and the holders of obligations secured by its Disposal System.

Official action approving this Amendment and determining it to be in the public interest and authorizing its execution and delivery was duly taken by the County on the County authorization date indicated on the cover page hereof.

Official action approving this Amendment and determining it to be in the public interest and authorizing its execution and delivery was duly taken by the City on the City authorization date indicated on the cover page hereof.

It is, therefore, agreed as follows:

Section 1. Amendment to Original Waste Disposal Agreement.

(a) Sections 3.6(C) and 3.6(E) of the Original Waste Disposal Agreement are deleted and replaced in their entirety, as set forth below:

"(C) Receipt of Imported Acceptable Waste on a Contract Basis. Throughout the Term hereof, the County shall have the right to enter into a contract or other agreement with any municipal or private non-County entity for the delivery of Imported Acceptable Waste on terms and conditions that the County determines to be necessary to ensure and enhance the viability of the Disposal System for the benefit of the County and the Participating Cities and to generate Net Import Revenues. The County certifies that in its good faith judgment the contract or other agreement for the delivery of such waste will not materially and adversely affect the ability of the County to receive and dispose of Acceptable Waste from the Participating Cities in accordance with the applicable Disposal Agreements throughout the Term thereof. "

"(E) Application and Use of Revenues From Other Users. (1) Throughout the term hereof, all revenues received by the County from the disposal of County Acceptable Waste by the Disposal System, and all revenues received by the County from the disposal of Imported Acceptable Waste by the Disposal System (including amounts received by the County as a result of the failure of contract counterparties to deliver minimum required amounts of Imported Acceptable Waste) , shall be deposited by the County in the County OC Waste & Recycling Enterprise Fund and shall constitute revenues of the Disposal System. Pursuant to the County's Plan of Adjustment, the County is entitled to receive net revenues (after payment of all costs attributable to the acceptance of such Imported Acceptable Waste at the Disposal System) ("Net Import Revenues") from the disposal of Imported Acceptable Waste by the Disposal System. Costs attributable to the disposal of Imported Acceptable Waste include deposits to the Environmental Fund, deposits to closure and postclosure reserves, City host fees (if applicable), operating costs (such as manpower expenditures, equipment, services and supplies expenditures), state surcharges, and a pro rata share of capital project costs. Net Import Revenues shall be used for the payment of bankruptcy related obligations until payment in full of such bankruptcy related obligations required to be paid from such Net Import Revenues pursuant to the Plan of Adjustment. It is estimated that payment in full of such bankruptcy related obligations required to be paid from such Net Import Revenues pursuant to the Plan of Adjustment will occur by the end of Fiscal Year 2017-18.

(2) Until the County's obligation to apply Net Import Revenues for the payment of bankruptcy related obligations in accordance with the Plan of Adjustment has been satisfied in full, Net Import Revenues shall be calculated as provided in Section (3.6)(E)(1). For any period after the County's obligation to apply Net Import Revenues for the payment of bankruptcy related obligations in accordance with the Plan of Adjustment has been satisfied in full, Net Import Revenues shall be calculated as follows:

(i) in Fiscal Year 2017-18, Net Import Revenues for each ton of Imported Acceptable Waste received shall be equal to the revenues received for the disposal of such ton of Imported Acceptable Waste (excluding any newly established per-ton fees or increases to existing per-ton fees with respect to Imported Acceptable Waste payable to the State, other regulatory agencies or cities in which facilities in the Disposal System are located) in excess of $17.57 per ton;

(ii) in Fiscal Year 2018-19, Net Import Revenues for each ton of Imported Acceptable Waste received shall be equal to the revenues received for the disposal of such ton of Imported

Acceptable Waste (excluding any newly established per-ton fees or increases to existing per-ton fees with respect to Imported Acceptable Waste payable to the State, other regulatory agencies or cities in which facilities in the Disposal System are located) in excess of $18.01 per ton;

(iii) in Fiscal Year 2019-20, Net Import Revenues for each ton of Imported Acceptable Waste received shall be equal to the revenues received for the disposal of such ton of Imported Acceptable Waste (excluding any newly established per-ton fees or increases to existing per-ton fees with respect to Imported Acceptable Waste payable to the State, other regulatory agencies or cities in which facilities in the Disposal System are located) in excess in excess of $18.46 per ton; and

(iv) thereafter, Net Import Revenues shall be equal to 30% of the revenues received by the County from the disposal of Imported Acceptable Waste (excluding any newly established per-ton fees or increases to existing per-ton fees with respect to Imported Acceptable Waste payable to the State, other regulatory agencies or cities in which facilities in the Disposal System are located).

(3) After the County's obligation to apply Net Import Revenues for the payment of bankruptcy related obligations in accordance with the Plan of Adjustment has been satisfied in full (i) 50% of any Net Import Revenues (as calculated pursuant to Section 3.6(E)(2)) shall be paid to the County General Fund; and (ii) 50% of such Net Import Revenues shall be paid to the Participating Cities (and to the County, with respect to the unincorporated area) listed in Appendix 5 for use for any purpose by the Participating City, including but not limited to state mandated solid waste programs. Payments of such amounts to the County General Fund and the Participating Cities shall be made by the County within 90 days after the end of each fiscal year. The portion of Net Import Revenues specified above payable to the Participating Cities shall be apportioned in the percentages set forth in Appendix 5.

(4) The percentages set forth in Appendix 5 with respect to each Participating City will be adjusted at the end of Fiscal Year 2019-20 to reflect the percentage of actual deliveries of Acceptable Waste from each Participating City as compared to the total amount of actual deliveries from all of the Participating Cities during Fiscal Years 2017-18, 2018-19, and 2019-20. The County shall notify each Participating City of the revised percentages in Appendix 5 within 120 days after the end of Fiscal Year 2019-20. The revised percentages will be used for the allocation of Net Import Revenues generated during Fiscal Year 2020-21 and thereafter.

(b) Section 4.2(A)(z) is added to the Original Waste Disposal Agreement (immediately following Section 4.2(A)(y)) as follows:

"(z) decrease the amount of Net Import Revenues otherwise payable to the County General Fund and the Participating Cities pursuant to Section 3.6(E)(2) and Section 3.6(E)(3) and use the amount of such decrease to pay costs of the Disposal System."

(c) Section 6.1(A) and Section 6.1(B) of the Original Waste Disposal Agreement are deleted and replaced in their entirety with the following:

"SECTION 6.1 EFFECTIVE DATE AND TERM.

(A) Initial Term. This Agreement shall continue in full force and effect until June 30, 2025, unless earlier terminated in accordance with its terms, in which event the Term shall be deemed to have expired as of the date of such termination.

(B) Option to Renew. This Agreement shall be subject to renewal by mutual agreement of the parties, on or before June 30, 2023, for an additional term of ten years (the "Renewal Term") on the same terms and conditions as are applicable during the Initial Term hereof. The City shall give the County written notice of its irrevocable election to renew this Agreement on or before June 30, 2022. If the parties do not renew this Agreement by June 30, 2023, the Agreement shall expire on June 30, 2025."

(d) The first sentence of Section 6.1(C) of the Original Waste Disposal Agreement is deleted in its entirety and replaced with the following:

"In connection with the parties' right to renew this Agreement for an additional ten-year term pursuant to Section 6.1(B), the parties shall, on or before June 30, 2023, negotiate an applicable change in the Contract Rate for such renewal term."

(e) Appendix 2 of the Original Waste Disposal Agreement is deleted in its entirety and replaced with the form attached hereto.

(f) Appendix 5 shall be added to the Original Waste Disposal Agreement as a new appendix, in the form attached hereto.

(g) All other terms and conditions of the Original Waste Disposal Agreement shall remain in full force and effect.

Section 2. Initial Payment. As consideration for the execution of this Amendment by all of the Participating Cities, and subject to the occurrence of the Amendment Effective Date pursuant to Section 3, the County agrees to pay, from the County OC Waste & Recycling Enterprise Fund, the Amendment Payment to the Participating Cities listed in Appendix 5. The aggregate Amendment Payment shall be $5,400,000, and shall be distributed to the individual Participating Cities (including the City) in the percentages set forth in Appendix 5 by September 30, 2016.

Section 3. Effectiveness of Amendment. The provisions of this Amendment shall not become effective unless and until the Amendment has been executed by the County and all of the Participating Cities. The date on which the County and all of the Participating Cities have executed the Amendment shall be the "Amendment Effective Date." The County shall give written notice of the Amendment Effective Date to the City. In the event that the Amendment Effective Date does not occur by June 30, 2016, this Amendment shall be automatically terminated and the County shall have no obligation to make the Amendment Payment.

Section 4. REPRESENTATIONS AND WARRANTIES OF THE PARTIES. Each of the parties to this Amendment represent and warrant that it is a political subdivision of the State of California validly existing under the Constitution and laws of the State and (ii) it has duly authorized the execution and delivery of this Amendment, and has duly executed and delivered the Amendment.

All other terms and conditions of the 2009 Original Waste Disposal Agreement not specifically changed by this Amendment, shall remain in full force and effect.

IN WITNESS WHEREOF, COUNTY and CITY have caused this Amendment to be executed by their duly authorized officers or representatives as of the day and year first above written.

COUNTY OF ORANGE

Date 4/20/16

By _____
Director, OC Waste & Recycling

Date 3/8/16

By _____
[NAME]
District Representative
Garden Grove Sanitary District

Date 3/8/16

By _____
[NAME]
City Representative
City of [CITY]

APPROVED AS TO FORM:
COUNTY COUNSEL
ORANGE COUNTY, CALIFORNIA

By _____
James Steinmann, Deputy

APPROVED AS TO FORM
OMAR SANDOVAL
Acting City Attorney
City of Garden Grove
DATED: 2-26-16

ATTEST: Kathleen Bailor
KATHLEEN BAILOR, CMC
City Clerk
City of Garden Grove
DATED: 3/9/16

APPENDIX 2

County Acceptable Waste Tonnage Target to be Used for Purposes of Section 4.2(b)

Fiscal Year	Tonnage	Cumulative
FY 2015-16	2,724,250	2,724,250
FY 2016-17	2,681,153	5,405,403
FY 2017-18	2,638,746	8,044,149
FY 2018-19	2,597,017	10,641,166
FY 2019-20	2,558,522	13,199,688
FY 2020-21	2,520,605	15,720,293
FY 2021-22	2,483,256	18,203,549
FY 2022-23	2,483,256	20,686,805
FY 2023-24	2,483,256	23,170,061
FY 2024-25	2,483,256	25,653,317

APPENDIX 5

PARTICIPATING CITY ALLOCATION PURSUANT TO SECTION 3.6

City	Allocation Percentage for Purposes of Section 3.6	Allocation of Initial Payment
Anaheim	13.18%	$711,509
Aliso Viejo	0.67	36,416
Buena Park	2.34	126,275
Brea	2.28	123,085
Costa Mesa	2.18	117,936
Costa Mesa Sanitary District	1.48	79,976
Cypress	2.56	138,115
Dana Point	0.99	53,278
Fullerton	4.10	221,271
Fountain Valley	1.76	95,217
Garden Grove/ GG Sanitary District	7.17	387,197
Huntington Beach	6.13	330,807
Irvine	8.22	444,036
Laguna Beach	1.14	61,796
Laguna Hills	0.74	40,098
Laguna Niguel	1.36	73,341
Laguna Woods	0.41	22,274
La Habra	1.69	91,431
Lake Forest	2.45	132,214
La Palma	0.32	17,325
Los Alamitos	0.58	31,362
Mission Viejo	2.42	130,902
Newport Beach	3.68	198,946
Orange	4.90	264,468
Placentia	1.58	85,116
Rancho Santa Margarita	1.11	60,009
Santa Ana	10.60	572,184
San Clemente	1.40	75,728
San Juan Capistrano	1.23	66,420
Seal Beach	0.82	44,292
Stanton	1.62	87,287
Tustin	1.42	76,648
Villa Park	0.21	11,081
Midway City Sanitary District (Westminster)	2.13	114,893
Yorba Linda	1.78	96,344
County Unincorporated	3.35	180,723
Totals	100%	$5,400,000

WASTE DISPOSAL AGREEMENT

Between

THE COUNTY OF ORANGE, CALIFORNIA

and
the

CITY OF GARDEN GROVE

Dated 7/23, 2009

County Authorization Date:

March 24, 2009

County Notice Address:

Director
OC Waste & Recycling
300 N. Flower Street, Suite 400
Santa Ana, CA 92703

City Authorization Date:

City Notice Address:

Execution Copy

TABLE OF CONTENTS

Page

ARTICLE I
DEFINITIONS AND INTERPRETATION

Section 1.1 DEFINITIONS 2
Section 1.2 INTERPRETATION 7

ARTICLE II
REPRESENTATIONS AND WARRANTIES

Section 2.1 REPRESENTATIONS AND WARRANTIES OF THE CITY 8
Section 2.2 REPRESENTATIONS AND WARRANTIES OF THE COUNTY 9

ARTICLE III
DELIVERY AND ACCEPTANCE OF WASTE AND PROVISION OF DISPOSAL SERVICE

Section 3.1 DELIVERY OF WASTE 9
Section 3.2 PROVISION OF DISPOSAL SERVICES BY THE COUNTY 11
Section 3.3 COUNTY RIGHT TO REFUSE WASTE 12
Section 3.4 UNINCORPORATED AREA ACCEPTABLE WASTE 13
Section 3.5 MISCELLANEOUS OPERATIONAL MATTERS 14
Section 3.6 OTHER USERS OF THE DISPOSAL SYSTEM 14
Section 3.7 COUNTY PROVISION OF WASTE DIVERSION SERVICES 15

ARTICLE IV
CONTRACT RATE

Section 4.1 CHARGING AND SECURING PAYMENT OF CONTRACT RATE 15
Section 4.2 CONTRACT RATE 15
Section 4.3 RESPONSIBILITY FOR PAYMENT OF THE CONTRACT RATE 21
Section 4.4 BILLING OF THE CONTRACT RATE 21
Section 4.5 RESTRICTED RESERVES 21
Section 4.6 AUDITED FINANCIAL STATEMENTS 22
Section 4.7 ANNUAL UPDATE OF TEN-YEAR FINANCIAL PROJECTION 22

ARTICLE V
BREACH, ENFORCEMENT AND TERMINATION

Section 5.1 BREACH 23
Section 5.2 CITY CONVENIENCE TERMINATION 23
Section 5.3 TERMINATION 23
Section 5.4 NO WAIVERS 24
Section 5.5 FORUM FOR DISPUTE RESOLUTION 24

ARTICLE VI
TERM

Section 6.1 EFFECTIVE DATE AND TERM 24
Section 6.2 COMMENCEMENT DATE 25

ARTICLE VII
GENERAL PROVISIONS

Section 7.1	OPERATION AND MAINTENANCE OF THE DISPOSAL SYSTEM	26
Section 7.2	UNCONTROLLABLE CIRCUMSTANCES GENERALLY.	26
Section 7.3	INDEMNIFICATION	27
Section 7.4	RELATIONSHIP OF THE PARTIES	27
Section 7.5	LIMITED RECOURSE.	27
Section 7.6	PRE-EXISTING RIGHTS AND LIABILITIES	27
Section 7.7	NO VESTED RIGHTS	28
Section 7.8	LIABILITY FOR COLLECTION, TRANSPORTATION AND PROCESSING	28
Section 7.9	NO CONSEQUENTIAL OR PUNITIVE DAMAGES	28
Section 7.10	AMENDMENTS	28
Section 7.11	NOTICE OF LITIGATION	28
Section 7.12	FURTHER ASSURANCES	28
Section 7.13	ASSIGNMENT OF AGREEMENT.	28
Section 7.14	INTEREST ON OVERDUE OBLIGATIONS	28
Section 7.15	BINDING EFFECT	28
Section 7.16	NOTICES	28

APPENDIX 1

ESTIMATED ANNUAL TONNAGE

APPENDIX 2

CUMULATIVE TONNAGE TARGETS

APPENDIX 3

CUMULATIVE CAPITAL COSTS

APPENDIX 4

FORM OF HAULER ACKNOWLEDGEMENT

WASTE DISPOSAL AGREEMENT

THIS WASTE DISPOSAL AGREEMENT is made and dated as of the date indicated on the cover page hereof between the County of Orange, a political subdivision of the State of California (the "County"), and the City designated on the cover page of this Agreement, a general law or charter city and political subdivision of the State of California (the "City").

RECITALS

The County owns, manages and operates a sanitary landfill system for the disposal of municipal solid waste generated by the cities and the unincorporated area within the County (the "Disposal System"). The Disposal System includes three active landfills and four regional household hazardous waste collection centers.

The Disposal System is used for the disposal of municipal solid waste which is not reused, recycled or otherwise diverted from landfill disposal, pursuant to the California Integrated Waste Management Act of 1989 (Division 30 of the California Public Resources Code) (the "Act").

The City, in the exercise of its police power and its powers under the Act, has entered into a franchise or other agreement with or issued permits or licenses to one or more private haulers for the collection and disposal of municipal solid waste generated within the City.

A significant portion of municipal solid waste generated within the City historically has been and currently is delivered by such hauler or haulers to the County for disposal in the Disposal System.

In 1997, the City and the County entered in a waste disposal agreement (the "Original WDA"), pursuant to which the County agreed to provide disposal capacity for waste generated in the City, and the City agreed to deliver or cause the delivery of waste generated in the City to the Disposal System, as more specifically set forth in, and subject to the terms and conditions of, the Original WDA.

The Original WDA, as amended, will expire by its terms on June 30, 2010, unless the City and the County agree to renew the Original WDA.

The City and the County desire to enter into this agreement to extend, amend and restate the Original WDA, on the terms and conditions set forth herein. The County and City acknowledge that the Original WDA shall remain in full force and effect until the Commencement Date.

The City has determined that the execution of this Agreement by the City will serve the public health, safety and welfare of the City by providing greater disposal rate stability, more predictable and reliable long-term disposal service, and the continuation of sound environmental management.

The County has determined that the execution by the County of this Agreement will serve the public health, safety and welfare by providing a more stable, predictable and reliable supply of municipal solid waste and the resulting service payment revenue to the Disposal System, thereby enabling the County to plan, manage, operate and finance improvements to the Disposal System on a more prudent and sound long term, businesslike basis consistent with its obligations to the State and the holders of obligations secured by its Disposal System.

Official action approving this Agreement and determining it to be in the public interest and authorizing its execution and delivery was duly taken by the County on the County authorization date indicated on the cover page hereof.

Official action approving this Agreement and determining it to be in the public interest and authorizing its execution and delivery was duly taken by the City on the City authorization date indicated on the cover page hereof.

It is, therefore, agreed as follows:

ARTICLE I
DEFINITIONS AND INTERPRETATION

SECTION 1.1 DEFINITIONS. As used in this Agreement, the following terms shall have the meanings set forth below.

"Acceptable Waste" means all garbage, refuse, rubbish and other materials and substances discarded or rejected as being spent, useless, worthless or in excess to the owners at the time of such discard or rejection and which are normally disposed of by or collected from residential (single family and multi-family), commercial, industrial, governmental and institutional establishments and which are acceptable at Class III landfills under Applicable Law.

"Act" means the California Integrated Waste Management Act of 1989 (Division 30 of the California Public Resources Code), as amended, supplemented, superseded and replaced from time to time.

"Agreement" means this Waste Disposal Agreement between the County and the City as the same may be amended or modified from time to time in accordance herewith.

"Appendix" means an appendix to this Agreement, as the same may be amended or modified from time to time in accordance with the terms hereof

"Applicable Law" means the Act, the Orange County Code, CERCLA, RCRA, CEQA, any Legal Entitlement and any federal or state rule, regulation, requirement, guideline, permit, action, determination or order of any Governmental Body having jurisdiction, applicable from time to time to the siting, design, permitting, acquisition, construction, equipping, financing, ownership, possession, operation or maintenance of the Disposal System, the transfer, handling, transportation and disposal of Acceptable Waste, Unacceptable Waste, or any other transaction or matter contemplated hereby (including any of the foregoing which concern health, safety, fire, environmental protection, mitigation monitoring plans and building codes).

"Board" means the California Integrated Waste Management Board.

"Capital Costs" means all costs of the Disposal System that are classified as capital costs for purposes of the budget of the Department in accordance with procedures established by the County of Orange Auditor-Controller in compliance with the California State Controller's Manual, including but not limited to all of the categories of costs of the Disposal System reported as "Buildings and Improvements, and Infrastructure" (Object Code 4200) or "Equipment" (Object Code 4000) in the County of Orange – Chart of Accounts, or any successor accounting or reporting system utilized by the County.

"CEQA" means the California Environmental Quality Act, codified at Cal. Pub. Res. Code Section 21000 *et seq.* as amended or superseded, and the regulations promulgated thereunder.

"CERCLA" means the Comprehensive Environmental Response, Compensation and Liability Act, 42 U.S.C.A. Section 9601 *et seq.*, as amended or superseded, and the regulations promulgated thereunder.

"Change in Law" means any of the following events or conditions which has a material and adverse effect on the performance by the parties of their respective obligations under this Agreement (except for payment obligations), or on the siting, design, permitting, acquisition, construction, equipping, financing, ownership, possession, operation or maintenance of the Disposal System or other matters to which Applicable Law applies:

(1) the enactment, adoption, promulgation, issuance, material modification or written change in administrative or judicial interpretation on or after the Commencement Date of any Applicable Law (other than Applicable Law enacted by the County);

(2) the order or judgment of any Governmental Body (other than the County), on or after the Commencement Date, to the extent such order or judgment is not the result of willful or negligent action, error or

omission or lack of reasonable diligence of the County or of the City, whichever is asserting the occurrence of a Change in Law; provided, however, that the contesting in good faith or the failure in good faith to contest any such order or judgment shall not constitute or be construed as such a willful or negligent action, error or omission or lack of reasonable diligence; or

(3) the denial of an application for, delay in the review, issuance or renewal of, or suspension, termination, interruption, imposition of a new or more stringent condition in connection with the issuance, renewal or failure of issuance or renewal on or after the Commencement Date of any Legal Entitlement to the extent that such denial, delay, suspension, termination, interruption, imposition or failure materially and adversely interferes with the performance of this Agreement, if and to the extent that such denial, delay, suspension, termination, interruption, imposition or failure is not the result of willful or negligent action, error or omission or a lack of reasonable diligence of the County or of the City, whichever is asserting the occurrence of a Change in Law; provided, however that the contesting in good faith or the failure in good faith to contest any such denial, delay, suspension, termination, interruption, imposition or failure shall not be construed as such a willful or negligent action, error or omission or lack of reasonable diligence.

A "Change in Law" shall include but not be limited to any new or revised requirements relating to the funding or provision of disposal services, including but not limited to any regulations for disposal operations or activities associated with the remediation, closure, funding or monitoring of closed sites with respect to facilities comprising the Disposal System, or facilities which the County previously utilized to provide waste disposal, transfer, recycling, processing or other waste related activities.

"City" means, as applicable, the city or Sanitary District designated on the cover page of this Agreement and party to this Agreement.

"City Acceptable Waste" means all Acceptable Waste which was originally discarded by the first generator thereof within the geographical limits of the City, and Residue from the foregoing wherever produced, whether within or outside the City (or Tonnage equivalencies of such Residues, as and to the extent provided in subsection 3.1(C) hereof).

"Commencement Date" means the date on which the obligations of the parties hereto commence, established as provided in Section 6.2(B) hereof.

"Contract Date" means the first date on which this Agreement has been executed by both parties hereto.

"Contract Rate" has the meaning specified in Section 4.2 hereof.

"Contract Year" means the fiscal year commencing on July 1 in any year and ending on June 30 of the following year.

"Controllable Waste" means all City Acceptable Waste with respect to which the City has the legal or contractual ability to determine the disposal location therefor and which is:

(1) Non-Recycled City Acceptable Waste;

(2) not generated from the operations of the Governmental Bodies which, under Applicable Law, have the independent power to arrange for the disposal of the waste they generate; and

(3) collected and hauled by Franchise Haulers.

"County" means the County of Orange, a political subdivision of the State of California and party to this Agreement.

"County Plan" means the integrated waste management plan of the County approved by the Board pursuant to the Act as in effect from time to time.

"County Acceptable Waste" means Acceptable Waste generated in the County.

"County OC Waste & Recycling Enterprise Fund" means the waste management enterprise fund established and managed by the County pursuant to Section 25261 of the Government Code separate from its other funds and accounts for receipts and disbursements in connection with the Disposal System.

"County-wide Recycling Services" has the meaning set forth in subsection 3.7(A) hereof.

"Cumulative Tonnage Target" for any given Contract Year means the amount specified in Appendix 2 hereto with respect to such Contract Year.

"Department" means OC Waste & Recycling, and any agency, department or other Governmental Body which succeeds to the duties and powers thereof.

"Disposal Agreements" means each of the waste disposal agreements entered into between the County and any city within the County, Sanitary District or operator of any Transfer Station located in the County in accordance herewith.

"Disposal Services" means the solid waste disposal services to be provided by the County pursuant to the Service Covenant and otherwise hereunder.

"Disposal System" means the Orange County Waste Disposal System which includes solid waste disposal operations at three active landfills (Olinda Alpha, Frank R. Bowerman and Prima Deshecha); four regional Household Hazardous Waste Collection Centers; as well as services, such as monitoring and other activities, at closed refuse stations formerly operated by the County, as appropriate under Applicable Law.

"Environmental Fund" means the fund or funds held by the County to pay unanticipated costs of environmental mitigation, remediation or liability.

"Franchise Hauler" means any hauler or collector who provides Acceptable Waste collection services within the City pursuant to, or under authority granted by, a permit, contract, franchise or other agreement with the City. The term Franchise Hauler includes the City itself if Acceptable Waste collection and transportation services are provided directly by City operated municipal collection service.

"Governmental Body" means any federal, State, county, city or regional legislative, executive, judicial or other governmental board, agency, authority, commission, administration, court or other body, or any officer thereof acting within the scope of his or her authority.

"Hazardous Substance" has the meaning given such term in CERCLA, the Carpenter-Presley-Tanner Hazardous Substance Account Act (California Health and Safety Code Section 25300 *et seq.*), and Titles 22 and 26 of the California Code of Regulations and other regulations promulgated thereunder.

"Hazardous Waste" means (a) any waste which by reason of its quality, concentration, composition or physical, chemical or infectious characteristics may do either of the following: cause, or significantly contribute to, an increase in mortality or an increase in serious irreversible, or incapacitating reversible, illness, or pose a substantial threat or potential hazard to human health or the environment, or any waste which is defined or regulated as a hazardous waste, toxic substance, hazardous chemical substance or mixture, or asbestos under Applicable Law, as amended from time to time including, but not limited to: (1) the Resource Conservation and Recovery Act and the regulations contained in 40 CFR Parts 260-281; (2) the Toxic Substances Control Act (15 U.S.C. Sections 2601 *et seq.*) and the regulations contained in 40 CFR Parts 761-766; (3) the California Health and Safety Code, Section 25117 (West 1992 & Supp. 1996); (4) the California Public Resources Code, Section 40141 (West 1996); and (5) future additional or substitute Applicable Law pertaining to the identification, treatment, storage or disposal of toxic substances or hazardous wastes; or (b) radioactive materials which are source, special nuclear or by-product material as defined by the Atomic Energy Act of 1954 (42 U.S.C. Section 2011 *et seq.*) and the regulations contained in 10 CFR Part 40.

"Imported Acceptable Waste" means Acceptable Waste that is generated outside of the geographical boundaries of the County and delivered to the Disposal System.

"Independent Haulers" means those waste collection/hauler companies primarily engaged as a principal business in the collection and transportation of municipal solid waste generated in the County of Orange which are not obligated to deliver County Acceptable Waste to the Disposal System pursuant to a franchise, contract, permit or other authorization with a city in the County.

"Initial Term" has the meaning specified in Section 6.1(A) hereof.

"Legal Entitlement" means all permits, licenses, approvals, authorizations, consents and entitlements of whatever kind and however described which are required under Applicable Law to be obtained or maintained by any person with respect to the Disposal System or the performance of any obligation under this Agreement or the matters covered hereby.

"Legal Proceeding" means every action, suit, litigation, arbitration, administrative proceeding, and other legal or equitable proceeding having a bearing upon this Agreement.

"Loss-and-Expense" means any and all loss, liability, obligation, damage, delay, penalty, judgment, deposit, cost, expense, claim, demand, charge, tax, or expense, including all fees and costs.

"Net Import Revenues" has the meaning ascribed thereto in Section 3.6(E).

"Non-Recycled City Acceptable Waste" means all City Acceptable Waste other than Recycled City Acceptable Waste.

"Overdue Rate" means the maximum rate of interest permitted by the laws of the State, if applicable, or the prime rate established from time to time by the Bank of America, N.A. or its successors and assigns, plus 2%, whichever is lower.

"Participating City" means any city or Sanitary District executing a Disposal Agreement in accordance with Section 3.6(A) hereof and meeting all requisite conditions to the Commencement Date thereof.

"Plan of Adjustment" means the County's Modified Second Amended Plan of Adjustment, confirmed by the United States Bankruptcy Court Central District of California in that Conformed Order Confirming Modified Second Amended Plan of Adjustment, filed May 17, 1996.

"Posted Disposal Rate" means the per ton tipping fee charged by the County for the disposal of solid waste at the Disposal System by parties which are not entitled to disposal service at the Contract Rate pursuant to this Agreement.

"Prohibited Medical Waste" means any medical or infectious waste prohibited or restricted under Applicable Law from being received by or disposed at the Disposal System.

"Qualified Household Hazardous Waste" means waste materials determined by the Board, the Department of Health Services, the State Water Resources Control Board, or the Air Resources Board to be:

(1) Of a nature that they must be listed as hazardous in State statutes and regulations;

(2) Toxic/ignitable/corrosive/reactive; and

(3) Carcinogenic/mutagenic/teratogenic;

which are discarded from households as opposed to businesses. Qualified Household Hazardous Waste shall not include Unacceptable Waste.

"Recycled City Acceptable Waste" means any otherwise Controllable Waste which is separated from Acceptable Waste by the generator thereof or by processing and which is "recycled" within the meaning of Section 40180 of the Public Resources Code.

"Renewal Term" has the meaning specified in Subsection 6.1(B) hereof.

"Residue" means any material remaining from the processing, by any means and to any extent, of City Acceptable Waste or Recycled City Acceptable Waste; provided, however, that Residue shall not include minimal amounts of material remaining after such processing (which minimal amounts shall in no event exceed 10% of the amount of such City Acceptable Waste or Recycled City Acceptable Waste prior to processing).

"Resource Conservation and Recovery Act" or "RCRA" means the Resource Conservation and Recovery Act, 42 U.S.C.A. Section 6901 *et seq.*, as amended and superseded.

"Restricted Reserves" has the meaning specified in Section 4.5.

"Sanitary Districts" means the sanitary districts in the County formed pursuant to the Sanitary District Act of 1923, codified at Cal. Ann. Health & Safety Code Section 6400 *et seq.*, as amended, supplemented, superseded and replaced from time to time.

"Self-Hauled Waste" means City Acceptable Waste collected and hauled by Self-Haulers.

"Self-Hauler" means any person not engaged commercially in waste haulage who collects and hauls Acceptable Waste generated from residential or business activities conducted by such person.

"Service Coordinator" means the service coordinator for either party designated pursuant to subsection 3.5(C) hereof.

"Service Covenant" means the covenants and agreements of the County set forth in Sections 3.2 and 3.3 hereof.

"Source-Separated Household Hazardous Waste" means Qualified Household Hazardous Waste which has been segregated from Acceptable Waste originating or generated within the geographical jurisdiction of the City at the source or location of generation.

"Source-Separated Household Hazardous Waste Disposal System" means the collection centers, facilities, contracts and other arrangements owned or administered by the County for the receipt, handling and disposal of Source-Separated Household Hazardous Waste.

"State" means the State of California.

"Term" shall mean the Term of this Agreement.

"Ton" means a "short ton" of 2,000 pounds.

"Transfer Station" means any materials recovery facility, composting facility, intermediate processing facility, recycling center, transfer station or other waste handling or management facility to which solid waste collected for the City is delivered for processing before disposal in the Disposal System.

"Unacceptable Waste" means Hazardous Waste; Hazardous Substances; Prohibited Medical Waste; Qualified Household Hazardous Waste separated from Acceptable Waste; explosives, ordnance, highly flammable substances, and noxious materials and lead-acid batteries (except if delivered in minimal quantities); drums and closed containers; liquid waste, oil, human wastes; machinery and equipment from commercial or industrial sources, such as hardened gears, shafts, motor vehicles or major components thereof, agricultural equipment, trailers, marine

vessels and steel cable; hot loads; and any waste which the Disposal System is prohibited from receiving under Applicable Law.

"Uncontrollable Circumstance" means any act, event or condition affecting the Disposal System, the County, the City, or any of their Franchise Haulers, contractors or suppliers to the extent that it materially and adversely affects the ability of either party to perform any obligation under the Agreement (except for payment obligations), if such act, event or condition is beyond the reasonable control of and is not also the result of the willful or negligent act, error or omission or failure to exercise reasonable diligence on the part of the party relying thereon as justification for not performing an obligation or complying with any condition required of such party under the Agreement; provided, however, that the contesting in good faith or the failure in good faith to contest such action or inaction shall not be construed as willful or negligent action or a lack of reasonable diligence of either party. Examples of Uncontrollable Circumstances are:

(1) an act of God, landslide, lightning, earthquake, fire, explosion, flood, sabotage or similar occurrence, acts of a public enemy, extortion, war, blockade or insurrection, riot or civil disturbance; and

(2) a Change in Law.

"Unincorporated Area" means those portions of the County which are not contained within the jurisdictional boundaries of incorporated cities.

"Unincorporated Area Acceptable Waste" means Acceptable Waste originating from or generated within the Unincorporated Area.

"Unrestricted Reserves" means cash and other reserves of the Disposal System which are not Restricted Reserves.

"Waste Disposal Covenant" means the covenants and agreements of the City set forth in Section 3.1 hereof.

SECTION 1.2 INTERPRETATION. In this Agreement, unless the context otherwise requires:

(A) References Hereto. The terms "hereby", "hereof", "herein", "hereunder" and any similar terms refer to this Agreement, and the term "hereafter" means after, and the term "heretofore" means before, the Contract Date.

(B) Gender and Plurality. Words of the masculine gender mean and include correlative words of the feminine and neuter genders and words importing the singular number mean and include the plural number and vice versa.

(C) Persons. Words importing persons include firms, companies, associations, general partnerships, limited partnerships, trusts, business trusts, corporations and other legal entities, including public bodies, as well as individuals.

(D) Headings. The table of contents and any headings preceding the text of the Articles, Sections and subsections of this Agreement shall be solely for convenience of reference and shall not constitute a part of this Agreement, nor shall they affect its meaning, construction or effect.

(E) No Third Party Beneficiaries. Nothing in this Agreement is intended to confer on haulers or any other person other than the parties hereto and their respective permitted successors and assigns hereunder any rights or remedies under or by reason of this Agreement.

(F) Counterparts. This Agreement may be executed in any number of original counterparts. All such counterparts shall constitute but one and the same Agreement.

(G) Applicable Law. This Agreement shall be governed by and construed in accordance with the Applicable Laws of the State of California.

(H) Severability. If any clause, provision, subsection, Section or Article of this Agreement shall be ruled invalid by any court of jurisdiction, then the parties shall: (1) promptly meet and negotiate a substitute for such clause, provision, subsection, Section or Article which shall, to the greatest extent legally permissible, effect the intent of the parties therein; (2) if necessary or desirable to accomplish item (1) above, apply to the court having declared such invalidity for a judicial construction of the invalidated portion of this Agreement; and (3) negotiate such changes in, substitutions for or additions to the remaining provisions of this Agreement as may be necessary in addition to and in conjunction with items (1) and (2) above to effect the intent of the parties in the invalid provision. The invalidity of such clause, provision, subsection, Section or Article shall not affect any of the remaining provisions hereof, and this Agreement shall be construed and enforced as if such invalid portion did not exist, unless such invalidity frustrates the underlying primary purpose of the Agreement.

(I) Integration; Preservation of Certain Agreements. This Agreement contains the entire agreement between the parties with respect to the transactions contemplated hereby. This Agreement shall completely and fully supersede all prior understandings and agreements between the Parties with respect to such transactions; provided, however, that this Agreement shall not supersede the following agreements:

1) MOU, dated March 10, 1992, between the City of Brea and the County of Orange regarding the Olinda Alpha Landfill as amended on April 6, 1993 and November 29, 1994;

2) MOU, dated May 11, 1995, between the City of Brea and the County of Orange regarding importation of out-of-County waste to the Olinda Alpha Landfill;

3) Settlement Agreement, dated August 1, 1984, between the City of Irvine and the County of Orange regarding the Bee Canyon Landfill (currently called Frank R. Bowerman Landfill);

4) MOU, dated May 16, 1995, between the City of Irvine and the County of Orange regarding importation of out-of-County waste to the Frank R. Bowerman Landfill;

5) MOU, dated September 12, 1995, and amended November 21, 1995, between the City of San Juan Capistrano and the County of Orange regarding importation of out-of-County waste to the Prima Deshecha Landfill;

6) MOU, dated July 1, 1997, between the City of San Clemente[, the Orange County Flood Control District] and the County of Orange regarding the Prima Deshecha Landfill; and

7) Cooperative Agreement, dated August 15, 2006, between the County and the City of Irvine.

(J) Recitals. The recitals to this Agreement are not intended to bind the parties hereto. In the event of a conflict between the recitals and the operative provisions of this Agreement, the operative provisions shall prevail. The recitals shall not be used to interpret the provisions of the Agreement.

ARTICLE II
REPRESENTATIONS AND WARRANTIES

SECTION 2.1 REPRESENTATIONS AND WARRANTIES OF THE CITY. The City represents and warrants that:

(A) Existence. The City is a general law or charter city validly existing under the Constitution and laws of the State.

(B) Due Authorization. The City has duly authorized the execution and delivery of this Agreement, and this Agreement has been duly executed and delivered by the City.

SECTION 2.2 REPRESENTATIONS AND WARRANTIES OF THE COUNTY. The County represents and warrants that:

(A) Existence. The County is a political subdivision of the State of California validly existing under the Constitution and laws of the State.

(B) Due Authorization. The County has duly authorized the execution and delivery of this Agreement, and this Agreement has been duly executed and delivered by the County.

ARTICLE III
DELIVERY AND ACCEPTANCE OF WASTE
AND PROVISION OF DISPOSAL SERVICE

SECTION 3.1 DELIVERY OF WASTE.

(A) Waste Disposal Covenant. Subject to the occurrence of the Commencement Date and throughout the Term of this Agreement, the City shall exercise all legal and contractual power and authority which it may possess from time to time to deliver or cause the delivery of all Controllable Waste to the Disposal System in accordance herewith.

(B) Recycled City Acceptable Waste. The parties hereto acknowledge the responsibility of the City to meet the recycling and landfill diversion goals contained in the Act. Nothing in this Agreement is intended or shall be interpreted to prohibit or impair the ability of the City to meet such responsibilities, or to restrict the right of the residents, businesses or organizations in the City to practice source separation, recycling, composting or other materials recovery activities, or to restrict the right of the City to conduct, sponsor, encourage or require such activities in any form. No reduction in the amount of Controllable Waste generated in the City and delivered to the Disposal System by or on behalf of the City which may result from any such source separation or recycling program shall cause the City any liability hereunder (other than potential adjustment to the Contract Rate to the extent provided in Article IV hereof) and shall not constitute a breach of this Agreement.

(C) Waste Delivered to Transfer Station. All Residue from any processing of Controllable Waste by materials recovery, composting, recycling or other means, wherever performed, shall constitute Controllable Waste and be subject to the Waste Disposal Covenant. Where City Acceptable Waste is processed at a facility which concurrently processes other Acceptable Waste in a manner which produces commingled residue which cannot be traced to a geographic source, generic residues from such facility in Tonnage equal to the residues that would have been produced had City Acceptable Waste only been processed at the facility shall constitute Controllable Waste and be subject to the Waste Disposal Covenant. Any City Acceptable Waste or material derived or segregated therefrom which is held in storage and asserted by the possessor thereof to constitute Recycled City Acceptable Waste awaiting sale or distribution to the secondary materials markets shall constitute Controllable Waste if, when and to the extent that the storage or diversion thereof can be reasonably deemed to constitute an evasion of the Waste Disposal Covenant rather than generally recognized, accepted and prevailing practice in the Southern California materials recovery and recycling industry conducted in accordance with Applicable Law. In order for the owner and/or operator of a transfer station to be entitled to deliver Acceptable Waste from a Participating City to the Disposal System for the Contract Rate as provided in Article IV, such owner and/or operator must execute a direct agreement with the County, acknowledging and agreeing to comply with the obligation of the Participating City to cause the delivery of all Controllable Waste to the Disposal System pursuant to this Agreement. In addition, the County shall be authorized to implement procedures to determine if Acceptable Waste delivered by the owners or operators of Transfer Stations is entitled to utilize the Disposal System for the Contract Rate. Such procedures may include requiring Transfer Stations to certify, under penalty of perjury, the source of any such Acceptable Waste. If necessary, the County may require that, in order to qualify for use of the Disposal System for the Contract Rate, Transfer Stations must deliver Controllable Waste in loads containing only Controllable Waste, and not commingled with Acceptable Waste from entities which are not Participating Cities or Participating Independent Haulers.

(D) Power to Obligate Waste Disposal and Comply with this Agreement. On or before the Commencement Date, (i) any City franchise, contract, lease, or other agreement which is lawfully in effect relating to or affecting Controllable Waste shall provide, or shall have been amended to provide, that the City shall have the right without material restriction on and after the Commencement Date to direct the delivery of all Controllable Waste to a disposal location selected by the City (whether or not such Controllable Waste is delivered to a transfer station as an intermediate step prior to landfill disposal) and otherwise to comply with its obligations under this Agreement with respect to Controllable Waste and Franchise Haulers, and (ii) the City shall designate the Disposal System as the disposal location pursuant to such franchise, contract, lease or other agreement. On and after the Commencement Date and throughout the Term of this Agreement the City (a) shall not enter into any franchise, contract, lease, agreement or obligation, issue any permit, license or approval, or adopt any ordinance, resolution or law which is materially inconsistent with the requirements of the Waste Disposal Covenant, and (b) shall maintain non-exclusive or exclusive franchises or other contractual arrangements over any City Acceptable Waste which, as of the Contract Date, is subject to non-exclusive or exclusive franchise or other contractual arrangements. The City agrees that the County shall be a third party beneficiary of the obligation of Franchise Haulers to deliver Controllable Waste to the Disposal System, and may directly enforce such obligation through any legal means available. The City shall notify in writing each Franchise Hauler of the County's third party beneficiary rights.

(E) Waste Flow Enforcement. (1) The City, in cooperation with the Department, shall establish, implement, carry out and enforce a waste flow enforcement program which is sufficient to assure the delivery of all Controllable Waste to the Disposal System pursuant to and in accordance with the Waste Disposal Covenant for disposal at the times and in the manner provided herein. The waste flow enforcement program shall consist of amending City franchises, permits or authorizations with all Franchise Haulers, to the extent required by this Section and to the extent allowed by law, and shall include in addition, to the extent necessary and appropriate in the circumstances to assure compliance with the Waste Disposal Covenant, but shall not be limited to: (i) licensing or permitting Franchise Haulers, upon the condition of compliance with the Waste Disposal Covenant, (ii) providing for and taking appropriate enforcement action under any such franchise, license, or permit, such as but not limited to the suspension, revocation and termination of collection rights and privileges, the imposition of fines or collection of damages, and the exercise of injunctive relief against non-complying Franchise Haulers and (iii) causing any Transfer Station to which Controllable Waste is delivered for processing to deliver certification, under the penalty of perjury, of the amounts of Controllable Waste received and Residue remaining from processing at such Transfer Station.

(2) The City acknowledges and agrees that in the event of a breach of the Waste Disposal Covenant by the City, the City shall pay the County an amount equal to the amount that the City would have been required to pay to the County had the Waste Disposal Covenant not been breached, which shall be calculated by (x) subtracting the number of tons actually delivered during the month(s) of the breach from the number of tons that were delivered during the same month(s) closest in time when there was no such breach, even if such month(s) closest in time was prior to the Term, and (y) multiplying such amount by the Contract Rate in effect at the time of such breach (or any higher rate with respect to which the County has provided notice pursuant to Section 4.2). In the event that the County terminates the Waste Disposal Agreement as a result of such breach, the damages due as a result of such termination shall be equal to (aa) the average monthly deliveries by the City for the twelve months prior to the commencement of the breach multiplied by (bb) the Contract Rate in effect at the time of such breach (or any higher rate with respect to which the County has provided notice pursuant to Section 4.2), multiplied by (cc) the number of months that would have remained in the Term of the Agreement had the termination not occurred. The parties recognize that if the City fails to meet its obligations hereunder, the County will suffer damages and that it is and will be impracticable and extremely difficult to ascertain and determine the exact amount of such damages. Therefore, the parties agree that the damages specified above represent a reasonable estimate of the amount of such damages, considering all of the circumstances existing on the date hereto, including the relationship of the sums to the range of harm to the County that reasonably could be anticipated and anticipation that proof of actual damages would be costly or inconvenient. In signing this Agreement, each party specifically confirms the accuracy of the statements made above and the fact that each party had ample opportunity to consult with legal counsel and obtain an explanation of this liquidated damage provision at the time that this Agreement was made.

(F) Legal Challenges to Franchise System. The City shall use its best efforts to preserve, protect and defend its right to exercise and comply with the Waste Disposal Covenant against any challenge thereto, legal or otherwise (including any lawsuits against the City or the County, whether as plaintiff or defendant), by a

Franchise Hauler or any other person, based upon breach of contract, violation of law or any other legal theory. The City shall bear the cost and expense of any such Legal Proceeding or other challenge. In the event any such Legal Proceeding relating to the Waste Disposal Covenant or the City's exercise thereof establishes in a final determination that such covenant or exercise thereof is void, unlawful or unenforceable, or if any Franchise Hauler fails to deliver Controllable Waste to the Disposal System in breach of its franchise with the City on the grounds that a judicial determination made by any court or other Applicable Law has rendered its obligation to deliver Controllable Waste to the Disposal System void, unlawful or unenforceable on any legal grounds, with the result that actual waste deliveries to the Disposal System fall below the Cumulative Tonnage Targets, the County shall be entitled to avail itself of the remedies described in Section 4.2(B) hereof.

(G) Franchise Haulers. The City shall compile and provide the Department with the following information concerning all Franchise Haulers: name, address and phone number; identification number; area of collection and transportation; and franchise and permit terms.

(H) Waste Information System. The City shall cooperate with the Department in collecting information and otherwise monitoring Franchise Haulers in order to assure compliance with this Agreement. Such information may include, to the extent practicable, data pertaining to Controllable Waste collected, transported, stored, processed and disposed of, Recycled City Acceptable Waste collected, transported, stored, processed and marketed or disposed of, Franchise Haulers' franchise, permit or license terms, collection areas, transportation routes and compliance with Applicable Law; and all other information which may reasonably be required by the Department in connection with this Agreement. The City agrees to include in any revised franchise, contract, license or permit or other authorization granted to Franchise Haulers an obligation of the Franchise Hauler to provide to the County information relating to the Controllable Waste collected by such Franchise Hauler, including origins from which such Controllable Waste was collected, tonnage by type of load (residential, commercial, roll-off box), customer service levels, tonnage delivered by transfer station or material recovery facility utilized, and other related information.

(I) City Actions Affecting County. The City agrees to carry out and fulfill its responsibilities under this Agreement and Applicable Law so as to permit full and timely compliance by the County with its covenants and agreements with the State. In particular, the City agrees not to conduct, authorize or permit any disposal services for Controllable Waste to be provided in competition with the Disposal Services provided by the County hereunder, and not to take or omit to take any action with respect to Controllable Waste or its collection, transportation, transfer, storage, treatment or disposal that may materially and adversely affect the County's ability to achieve such timely compliance. Notwithstanding the foregoing, the City shall not be required to deny any permit or license or refuse to grant any approval while exercising its police powers.

(J) No Right of Waste Substitution. Nothing in this Agreement shall authorize or entitle the City to deliver or cause the delivery to the Disposal System of Acceptable Waste originating from or generated outside the jurisdiction of the City, nor obligate the County to receive or dispose of any such Acceptable Waste. The City shall not assign in whole or in part its right to deliver or cause to be delivered Controllable Waste to the County hereunder, and shall not permit any Acceptable Waste originating from or generated outside the jurisdiction of the City to be substituted for Controllable Waste for any purpose hereunder.

(K) Annexations and Restructuring. It is the intention of the parties that this Agreement and the obligations and rights of the City hereunder, including particularly the Waste Disposal Covenant and the Contract Rate, shall, to the extent permitted by Applicable Law, extend to any territory annexed by the City (or any territory with respect to which the City assumes, after March 30, 2008, solid waste management responsibility from a Sanitary District or other public entity) and shall bind any successor or restructured Governmental Body which shall assume or succeed to the rights of the City under Applicable Law.

SECTION 3.2 PROVISION OF DISPOSAL SERVICES BY THE COUNTY.

(A) Service Covenant. Commencing on the Commencement Date, the County shall provide or cause the provision of the service of (1) receiving and disposing of all Controllable Waste at the Disposal System (or such other facilities, including transfer stations, as the County may determine to use), (2) disposing in accordance with subsection 3.2(C) hereof of Controllable Waste which, at any time and for any reason, is in excess

of the disposal capacity of the Disposal System, and (3) in accordance with subsection 3.3(C) hereof, disposing of Unacceptable Waste inadvertently accepted at the Disposal System. The County, to the maximum extent permitted under Applicable Law, shall use its best efforts to keep the Olinda Alpha, Prima Deshecha and Frank R. Bowerman Landfills open for the receipt of waste for disposal or transfer of Controllable Waste pursuant to this Agreement. The County shall do and perform all acts and things which may be necessary or desirable in connection with its covenants in this subsection, including without limitation all planning, development, administration, implementation, construction, operation, maintenance, management, financing and contract work related thereto or undertaken in connection therewith. The County shall exercise all reasonable efforts to minimize the costs incurred in complying with the Service Covenant consistent with its responsibilities hereunder and under this Agreement, Applicable Law and prudent solid waste management practice and environmental considerations.

(B) Particular Facilities. The Department and the City shall consult and cooperate in determining whether and to what extent from time to time other landfills other than that primarily used by the City shall be utilized to receive Controllable Waste. The Department shall immediately advise the City by telephone of any situation, event or circumstance which results in the partial or complete inability of the County to receive Controllable Waste at any particular landfill within the Disposal System, its effect on the County's ability to perform its obligations hereunder, and the County's best estimate of the probable duration. The Department shall confirm such advice in writing within 24 hours of the occurrence of any such inability. The County shall use its best efforts to resume normal operation of the landfill primarily used by the City as soon as possible. In the event of a temporary material increase in average daily deliveries of Controllable Waste from the City which the County reasonably believes could result in the permitted daily disposal capacity limit to be exceeded with respect to a particular landfill within the Disposal System, the County shall have the right to redirect the increased Controllable Waste to another landfill within the Disposal System for the duration of the increase in average daily deliveries; provided, however, that in such circumstances the County shall utilize reasonable efforts to first redirect waste which is not Controllable Waste.

(C) Compliance with Service Covenant Not Excused for any Reason. Commencing on the Commencement Date, the obligations of the County to duly observe and comply with the Service Covenant shall apply continuously and without interruption for the Term of this Agreement. In the event that any Change in Law or other Uncontrollable Circumstance impairs or precludes compliance with the Service Covenant by the means or methods then being employed by the County, the County shall implement alternative or substitute means and methods to enable it to satisfy the terms and conditions of the Service Covenant. In the event that a Change in Law precludes the County from complying with such covenants with the means or methods then being employed and from utilizing any alternate or substitute means or methods of compliance, the County shall continuously use all reasonable efforts to effectuate executive, legislative or judicial change in or relief from the applicability of such law so as to enable the County lawfully to resume compliance with such covenants as soon as possible following the Change in Law.

SECTION 3.3 COUNTY RIGHT TO REFUSE WASTE.

(A) Right of Refusal. Notwithstanding any other provision hereof, the County may refuse delivery of:

(1) Hazardous Waste;

(2) Controllable Waste delivered at hours other than those provided in Section 3.5 hereof;

(3) Waste that does not constitute Acceptable Waste;

(4) Waste that is delivered by any party which has not executed a Waste Disposal Agreement; and

(5) Controllable Waste consisting primarily of construction and demolition debris or inerts which may cause a particular facility's daily tonnage limit to be exceeded.

(B) Identification of Unacceptable Waste. The Department shall have the right (but not the duty or the obligation) to inspect the vehicles of all Franchise Haulers delivering material to the Disposal System, and may require that the Franchise Hauler remove any Unacceptable Waste from such vehicle before it is unloaded. If the Department determines that it is impractical to separate Controllable Waste from Unacceptable Waste in any vehicle, or if the Franchise Hauler delivering such waste is unwilling to make such separation, or if any vehicle is carrying waste which may spill or leak, then the Department may reject the entire vehicle, and the City shall forthwith remove or cause the removal of the entire delivery from the Disposal System. The Department may take all reasonable measures to prevent waste from being blown or scattered before and during unloading. The City shall cause the Franchise Haulers to observe and comply with Applicable Law, the operating rules and regulations of the Department, and the provisions of this Agreement prohibiting the delivery of Unacceptable Waste to the Disposal System.

(C) Hazardous Waste and Hazardous Substances. The parties acknowledge that the Disposal System has not been designed or permitted, and is not intended to be used in any manner or to any extent, for the handling, transportation, storage or disposal of Hazardous Waste or Hazardous Substances. Neither the County nor the City shall countenance or knowingly permit the delivery of Hazardous Waste or Hazardous Substances to the Disposal System.

(D) Disposal of Unacceptable Waste and Hazardous Waste. If Unacceptable Waste or Hazardous Waste is discovered in a vehicle at any landfill within the Disposal System, the driver of the vehicle will not be permitted to discharge the load. If a vehicle is observed unloading Unacceptable Waste or Hazardous Waste in the tipping area of a landfill within the Disposal System Department personnel will use reasonable efforts to assure that such material has been characterized, properly secured and its disposition resolved. The return or reloading onto the delivery vehicle of any Hazardous Waste, Prohibited Medical Waste or other waste requiring handling or transportation shall be conducted in accordance with Applicable Law. Whenever Hazardous Waste is detected at any landfill within the Disposal System, the Department shall take immediate action in accordance with Applicable Law.

(E) Source-Separated Household Hazardous Waste. The County shall maintain, as part of the Disposal System, a Source-Separated Household Hazardous Waste Disposal System for the disposal of Source-Separated Household Hazardous Waste. The disposal service provided by such system shall constitute part of the Disposal Services, and shall be available to Participating Cities as part of the Contract Rate. The County may impose additional fees and charges for services relating to Source-Separated Household Hazardous Waste with respect to cities which are not parties to a Disposal Agreement. The County may provide for the expansion, contraction or modification of the Source-Separated Household Hazardous Waste Disposal System and its services to the extent necessary to ensure the Disposal System's viability; provided, however, if the County chooses to reduce services, the County shall nonetheless continue to expend funds for the Source-Separated Household Hazardous Waste Disposal System each year during the term of this Agreement in an amount at least equal to the amount of funds expended for the Source-Separated Household Hazardous Waste Disposal System during fiscal year 2006-07 as adjusted by changes in the Producer Price Index.

SECTION 3.4 UNINCORPORATED AREA ACCEPTABLE WASTE. Commencing on the Commencement Date, the County in accordance with Applicable Law shall provide or cause to be provided the service of disposing of non-recycled Acceptable Waste originating or generated within the Unincorporated Area and, with respect to such waste, shall comply with the Waste Disposal Covenant as if the County constituted a City subject to the Waste Disposal Covenant hereunder. Rates charged by the County for the disposal of each class of non-recycled Acceptable Waste generated in the Unincorporated Area shall be the same as the Contract Fee charged for the disposal of each class of Controllable Waste. The County shall use its best efforts to preserve, protect and defend its right to exercise and comply with the Waste Disposal Covenant (with respect to non-recycled Acceptable Waste generated in the Unincorporated Area) against any challenge thereto, legal or otherwise, by a Franchise Hauler or any other person, based upon breach of contract, violation of law or any other legal theory. The County shall bear the cost and expense of any such Legal Proceeding or other challenge (with respect to non-recycled Acceptable Waste generated in the Unincorporated Area).

SECTION 3.5 MISCELLANEOUS OPERATIONAL MATTERS.

(A) Operating Hours. The County shall keep the Disposal System open for the receiving of Controllable Waste during such regular operating hours as may be established by the Department in the operating rules and regulations applicable to the Disposal System. The County shall utilize best efforts to maintain substantially similar hours, as were in effect on January 2, 2009, for the receipt of waste through the term of this Agreement (subject to Applicable Law).

(B) Scales and Weighing. The Department shall operate and maintain permanent scales at the Disposal System. The Department shall weigh all vehicles delivering waste by or on behalf of the City (whether or not the County accepts such waste) and prepare a daily weight record with regard to such delivery.

(C) Service Coordinator. The County and the City each shall designate in writing thirty days prior to the expected Commencement Date a person to transmit instructions, receive information and otherwise coordinate service matters arising pursuant to this Agreement (each a "Service Coordinator"). Either party may designate a successor or substitute Service Coordinator at any time by notice to the other party.

(D) Review of Records. Each party may review the other party's books and records with respect to matters relevant to the performance by either party under this Agreement or otherwise related to the operation of the Disposal System to the extent allowed under the California Public Records Act (interpreted as if the parties to this Agreement were natural persons for purposes of the Public Records Act).

SECTION 3.6 OTHER USERS OF THE DISPOSAL SYSTEM.

(A) On or Before [_____, 2009]. On or before [120 DAYS AFTER BOARD APPROVAL], the County shall have the right to enter into waste disposal agreements with Orange County entities with respect to Acceptable Waste which was originally discarded by the first generator thereof within the geographical limits of the County, including other cities in the County, Sanitary Districts, Transfer Stations and Independent Haulers, which waste disposal agreements shall have terms and provisions substantially identical to the terms and provisions of this Agreement; provided, however, that in no event shall such agreements have terms and provisions more favorable than the terms and provisions of this Agreement (including but not limited to the Contract Rate and availability of disposal capacity).

(B) After [_____, 2009. After [120 DAYS AFTER BOARD APPROVAL], the County shall have the right to enter into waste disposal agreements with Orange County entities, including any city, Sanitary District, Transfer Station and Independent Hauler, or otherwise accept Acceptable Waste from such parties, but only within the limitations contained in this Section. Any such agreement or waste acceptance agreement must provide that the party delivering waste shall pay a Posted Disposal Rate at least 10% higher than the Contract Rate unless the County determines it is in the best interest of the Disposal System to establish a Posted Disposal Rate less than 10% higher than the Contract Rate. In no event shall the Posted Disposal Rate be equal to or less than the Contract Rate. In addition, the County shall reserve the right in any such waste disposal agreement at any time, to the extent permitted by Applicable Law, to refuse to receive and dispose of Acceptable Waste from any city, County Sanitary District, Transfer Station and Independent Hauler if and to the extent that such receipt and disposal may materially and adversely affect the ability of the County to comply with its obligations to the Participating Cities under the Disposal Agreements to which each is a party.

(C) Receipt of Imported Acceptable Waste on a Contract Basis. The County shall have the right to enter into a contract or other agreement with any municipal or private non-County entity for the delivery of Imported Acceptable Waste on terms and conditions that the County determines to be necessary to ensure and enhance the viability of the Disposal System for the benefit of the County and the Participating Cities and to generate Net Import Revenues. The County certifies that in its good faith judgment the contract or other agreement for the delivery of such waste will not materially and adversely affect the ability of the County to receive and dispose of Acceptable Waste from the Participating Cities in accordance with the applicable Disposal Agreements throughout the Term thereof. The term of any such agreement for the disposal of Imported Acceptable Waste shall end by the later to occur of (i) December 31, 2015 or (ii) the date on which County general purpose revenues are no longer expended to pay debt service on the Orange County Public

Financing Authority Lease Revenue Refunding Bonds Series 2005, but in no event later than the last day of the fiscal year commencing July 1, 2015.

(D) Self Haulers. The City and the County acknowledge that Self-Haulers shall be entitled to deliver Self-Hauled Waste to the Disposal System, on a non-contract basis, at the Posted Disposal Rate. Such Self-Haulers shall not be entitled to dispose of Acceptable Waste for the Contract Rate.

(E) Application and Use of Revenues From Other Users. All revenues received by the County from the disposal of County Acceptable Waste by the Disposal System, and all revenues received by the County from the disposal of Imported Acceptable Waste by the Disposal System, shall be deposited by the County in the County OC Waste & Recycling Enterprise Fund and shall constitute revenues of the Disposal System. Pursuant to the County's Plan of Adjustment, the County is entitled to receive net revenues (after payment of all costs attributable to the acceptance of such Imported Acceptable Waste at the Disposal System) ("Net Import Revenues") from the disposal of Imported Acceptable Waste by the Disposal System, and such Net Import Revenues may be used for the payment of bankruptcy related obligations in accordance with the Plan of Adjustment. Costs attributable to the disposal of Imported Acceptable Waste include deposits to the Environmental Fund, deposits to closure and postclosure reserves, City host fees (if applicable), incremental operating costs (such as manpower expenditures, equipment, services and supplies expenditures), state surcharges, and a pro rata share of capital project costs. The parties acknowledge that their intention in determining to allow the importation of Imported Acceptable Waste for disposal by the Disposal System is to stabilize the Contract Rate at rates below those which would otherwise prevail in the absence of such importation.

SECTION 3.7 COUNTY PROVISION OF WASTE DIVERSION SERVICES.

(A) County-Wide Recycling Services. This Agreement does not require the County to provide for any source reduction, materials recovery, recycling, composting, or other waste diversion services by the County nor any payment therefor by the City, by Franchise Haulers or by ratepayers; provided, however, any County-Wide Recycling Services may be funded through the County OC Waste & Recycling Enterprise Fund. Any such recycling services may be expanded, contracted or modified by the County at any time in its sole discretion.

(B) Separate City-County Diversion Service Agreements. Nothing in this Agreement is intended to limit the right of the County to enter into a separate agreement with the City or any other person to provide source reduction, materials recovery, recycling, composting or other waste diversion services. Any such program conducted by the County, whether in participation with the City, any other of the Participating Cities, other Cities, Sanitary Districts, Transfer Stations, Independent Haulers, Unincorporated Area or non-County entity, shall be operated, managed and accounted for as a program separate and distinct from the Disposal Services program contemplated by the Disposal Agreements and shall not be funded through the general revenues of the Disposal System.

ARTICLE IV
CONTRACT RATE

SECTION 4.1 CHARGING AND SECURING PAYMENT OF CONTRACT RATE. The City acknowledges that the County shall have the right to charge and collect a Contract Rate for the acceptance and disposal of Controllable Waste delivered to the System by any Franchise Hauler. The Contract Rate shall be calculated and established, and may be modified, as provided in Section 4.2 hereof. In addition, the City acknowledges that the County shall have the right to establish as part of the operating rules and regulations reasonable measures to secure the payment of all Contract Rates.

SECTION 4.2 CONTRACT RATE.

(A) Establishment of Contract Rate. The Contract Rate payable by each Franchise Hauler shall be (x) $22.00 per ton from the Commencement Date through June 30, 2010, and (y) $29.95 per ton on and after July 1, 2010, in both cases contingent on the delivery to the Disposal System of an amount of Acceptable Waste at

least equal to the Cumulative Tonnage Targets identified in Appendix 2, and subject to adjustment necessary to reflect the circumstances set forth in this Section 4.2:

(i) increased costs incurred by the County (in excess of available insurance proceeds) due to the occurrence of one or more Uncontrollable Circumstances, other than Changes in Law;

(ii) costs incurred by the County (in excess of available insurance proceeds and amounts available in the Environmental Fund for such purposes) remediating environmental conditions at the Disposal System or inactive or closed disposal sites in the County, which, if uncorrected, could give rise to potential claims under CERCLA or related federal or state statutes, including costs incurred providing indemnification to any Participating City pursuant to subsection 7.3; or

(iii) tonnage shortfalls to the extent permitted by Sections 4.2(B);

(iv) average annual inflation prior to July 1, 2010 in excess of the levels set forth in Section 4.2(H) and escalation pursuant to Section 4.2(F) ;

(v) increased costs incurred by the County (in excess of available insurance proceeds) due to the occurrence of one or more Changes in Law; or

(vi) Capital Costs in excess of the Capital Costs at any point in time during the term hereof exceeding the Cumulative Capital Costs set forth in Appendix 3.

Prior to adjusting the Contract Rate as a result of any of the circumstances described in clauses (i), (ii) or (iii) above, the County shall utilize the following remedies in the following order of priority:

(x) reduce the costs of operating the Disposal System to the extent practicable; and

(y) utilize Unrestricted Reserves to pay costs of the Disposal System.

The County will not be required to utilize such remedies prior to adjusting the Contract Rate as a result of any of the circumstances described in clauses (iv), (v) or (vi) above.

Any adjustments to the Contract Rate permitted by this Section shall be calculated by the County to reflect the actual costs or expenses of addressing the circumstance or circumstances pursuant to which the adjustment is authorized. The County agrees that it will evaluate the feasibility of long term financing for significant capital costs where appropriate.

(B) County Acceptable Waste Shortfall. In the event that the actual amount of County Acceptable Waste delivered to the Disposal System at the end of any Contract Year is less than the Cumulative Tonnage Target for such Contract Year for County Acceptable Waste, as specified in Appendix 2, the County shall utilize the following options, in the following order of priority, in order to remedy any adverse effects of such tonnage shortfall:

(i) reduce the costs of operating the Disposal System to the extent practicable;

(ii) utilize Restricted Reserves described in clause (iii) of Section 4.5 to pay costs of the Disposal System;

(iii) utilize Unrestricted Reserves to pay costs of the Disposal System; and

(iv) adjust the Contract Rate.

In the event that implementation of the steps described above does not result in sufficient revenues to satisfactorily address the shortfall in tonnage, the County shall have the right to terminate the Agreement on 60 days written

notice to the City. In addition, in the event that actual deliveries to the Disposal System exceed the Cumulative Tonnage Target as of the end of any Contract Year, the City acknowledges the County shall have the right to establish reserves intended to reflect the potential for lower than expected annual waste deliveries in subsequent years, and that any such reserves shall constitute "Restricted Reserves".

(C) [RESERVED]

(D) Interim Use of Remedies. In the event that, during any Contract Year, waste deliveries to the Disposal System are 25% or more below delivery projections for such Contract Year with the result that the County determines it is unlikely that the Cumulative Tonnage Target will be achieved as of the end of such Contract Year, the County may utilize the remedies described in Section 4.2(B) prior to the end of such Contract Year; provided, however, that if at the end of such Contract Year, the Cumulative Tonnage Target is actually met, the County shall reimburse any adjustments to the Contract Rate made pursuant to this Section to Participating Cities. Such reimbursement may be given as a credit or adjustment to the Contract Rate for future deliveries, rather than a lump sum payment.

(E) Special Charges. Notwithstanding Section 4.2(A), the County shall have the right to impose special charges for the receipt of hard to handle materials, such as bulky materials, construction and demolition debris, tree stumps and sludge. Such special charges shall be calculated to reflect the reasonable incremental costs to the County of accepting such hard to handle materials. In addition, in the event that the Board of Supervisors of the County makes a determination to implement a facility (including but not limited to a transfer station, landfill, conversion technology facility, or a materials recovery or processing facility), which facility would be intended to provide for disposal alternatives after the closure of one or more of the landfills currently operating within the Disposal System, the County may impose an additional charge of $0.50 per ton of Acceptable Waste in order to pay the costs of the study, development, planning, construction and/or operation of such facility.

Adjustments pursuant to this Section 4.2(E) shall not require compliance with the provisions of Section 4.2(I).

(F) Escalation. The Contract Rate shall be adjusted each July 1, beginning July 1, 2011. The change will be equal to the positive percentage change in the Consumer Price Index – All Urban Consumers, U.S. city average, All items, Not Seasonally Adjusted, Series ID CUUR0000SA0 ("CPI") as measured from the October 21 months prior to the rate adjustment to the October immediately preceding the rate adjustment. For example: The July 1, 2011 rate adjustment shall be based upon the index change from October 2009, to October 2010, referred to as year 1 and year 2 respectively in the following example .

Formula to calculate percentage change in the Contract Rate:

Step 1:

$$\left[\frac{\text{October Year 2 CPI}}{\text{October Year 1 CPI}} \right] - 1 = \text{\% increase in Contract Rate}$$

Step 2: Current Contract Rate x (1+ % increase in Contract Rate) = Contract Rate as of July 1 Year 2

On each April 1, commencing April 1, 2011, the County shall provide the City with notice of the adjustment to the Contract Rate to be effective the following July 1. Such notice shall contain the calculation of the adjustment set forth above. The County will calculate the new Contract Rate each year.

In the event that the change in the CPI is negative, no rate adjustment will be made for that year. No adjustment under this Section 4.2(F) will take place until the October CPI index surpasses the index level as of the October immediately preceding the last annual rate adjustment pursuant to this Section 4.1(F), which will be considered "year 1" in calculating the change in the Contract Rate.

For example, if the CPI is measured as follows: October 2009 = 205, October 2010 = 204, October 2011 = 201, October 2012 = 208, then there would be no adjustment in July 2011, or July 2012, and an adjustment equal to the change from 205 to 208 would be implemented on July 1, 2013.

Adjustments pursuant to this Section 4.2(F) shall not require compliance with the provisions of Section 4.2(I).

(G) Adjustment Resulting from Increased Fees. In addition to the other adjustments specified herein, the Contract Rate shall be adjusted to reflect the imposition of new fees or increase in existing fees relating to the disposal of Controllable Waste imposed by state, federal or other agencies (i.e., the State's Integrated Waste Management fee, which is currently $1.40 per ton). The adjustment shall be equal to the amount of any new or increased fee, and the adjustment shall take effect so as to coincide with the imposition of the new or increased fee. The County shall provide notice of any increase pursuant to this Section 4.2(G) as soon as practicable after becoming aware of the imposition of any fees described above.

Adjustments pursuant to this Section 4.2(G) shall not require compliance with the provisions of Section 4.2(I).

(H) Calculation of Cumulative Inflation Rate. For purposes of Section 4.2(A)(iv) for adjustments prior to July 1, 2011, the inflation shall be calculated as the change in the CPI between July of the year of calculation and July 1, 2008. Inflation shall be deemed to exceed the levels set forth below if the ratio between the CPI for July for the year of calculation (calculated in accordance with the formula below) and July 2008 exceeds the ratio corresponding to such year of calculation on the table below. The ratio shall be calculated in accordance with the following formula:

(July CPI of calculation year / CPI for July 2008)

Year of Calculation	*Ratio*
July 1, 2008	1.0000
July 1, 2009	1.0356
July 1, 2010	1.0723

In the event the CPI is no longer published during the term of this Agreement, such other index identified by the Bureau of Labor Statistics or otherwise generally accepted as a replacement for CPI shall be used for purposes of this Agreement. In the event of an adjustment to the Contract Rate pursuant to this section 4.2(H), such adjustment shall be applied to the Contract Rate effective until June 30, 2010, and the Contract Rate effective July 1, 2010.

Adjustments pursuant to this Section 4.2(H) shall not require compliance with the provisions of Section 4.2(I).

(I) Procedure for Rate Adjustments. In the event the County determines that it is entitled to an adjustment of the Contract Rate pursuant to Section 4.2(A) (other than 4.2(A)(iv)) or Section 4.2(B), it shall utilize the procedures described in this Section 4.2(I). The County shall be required to provide the City with at least 90 days prior written notice of the adjustment, which notice shall identify the specific event(s) or circumstances which require the adjustment. The notice shall also specify the earliest date on which the County Board of Supervisors shall consider the proposed adjustment. At least 45 days prior to such meeting of the Board of Supervisors, the County shall provide the City with a report which shall contain the following information: a description of the specific event(s) or circumstances which require the adjustment; a description (including cost estimates) of any activities (which may include, but not be limited to capital improvements to the Disposal System) required in order to remedy such event or circumstance; certification by the County that it has implemented the remedies described in Section 4.2(A) or (B) prior to requiring the rate adjustment; and a description of the methodology used by the County to calculate the adjustment to the Contract Rate (hereinafter the "County Report"). In the event the City disputes the adjustment, it shall provide the County with a written description of the reason for the dispute at least 10 days prior to the meeting of the Board of Supervisors identified in the initial notice of the County (hereinafter the "City Report"). The City Report shall be provided to the Board of Supervisors for

consideration at such meeting in connection with the proposed rate adjustment. At any time from and after the date that the County provides the City with the County Report, upon the request of either party, the City and County shall meet and confer in good faith to resolve any dispute that may arise regarding the proposed adjustment to the Contract Rate. In any such meeting, the County shall be represented by the Director of the Department or his or her designee. In the event the Board of Supervisors approves all or a portion of the proposed rate adjustment, such rate adjustment shall become effective on the date identified in the initial notice sent by the County regardless of whether or not the procedures in Section 4.2(J) are utilized, but subject to potential reimbursement pursuant to clause (11) of Section 4.2(J).

(J) Procedure for Expedited Judicial Review of Contested Rate Adjustment. In the event that, within 30 days after the effective date of any Contract Rate adjustment made pursuant to Section 4.2(I), Participating Cities which, in the aggregate, accounted for more than 50% of the County Acceptable Waste delivered to the County System in the twelve months preceding the Contract Rate adjustment, provide notice to the County of their election to utilize the procedures described in this Section 4.2(J), then the provisions of this Section 4.2(J) shall be utilized by such Participating Cities and the County to resolve the dispute over the Contract Rate Adjustment. In the event that Participating Cities which have delivered the amount of waste contemplated in the preceding sentence do not provide notice to the County of such election, the County shall have no obligation to participate in or cooperate in the implementation of the procedures described below in this Section 4.2(J).

(1) In order to pursue the expedited judicial determination described in this Section (the "Expedited Rate Determination"), the Participating Cities which have made the election described in the paragraph above (the "Challenging Cities") must commence a civil action for breach of contract (the "Action") in the Orange County Superior Court within 45 days of the date on which the Board of Supervisors approves the challenged adjustment to the Contract Rate.

(2) Within two (2) days of filing the Action, the Challenging Cities shall personally serve on the County Counsel both the summons and complaint, and a stipulation and request for the entering of an order incorporating all of the procedural provisions relating to the Expedited Rate Determination as set forth in this Section 4.2(J) (such stipulation and request for order is hereinafter referred to as the "Expedited Rate Determination Stipulation"). The Expedited Rate Determination Stipulation shall be signed by each of the Challenging Cities.

(3) Within fifteen (15) days of the date of service upon the County of the summons and complaint, and Expedited Rate Determination Stipulation, the County Counsel shall execute the Expedited Rate Determination Stipulation and personally serve upon the Challenging Cities through their counsel of record the Expedited Rate Determination Stipulation and its answer to the complaint in the Action. The Stipulation shall also include a waiver by each of the parties of their right to a jury trial of the issues raised in the Action. The City and the County mutually agree that the duty to execute the Expedited Rate Determination Stipulation and comply with the procedures set forth for Expedited Rate Determination in this Section 4.2(J) shall be, and are hereby deemed to be, ministerial duties which the law specifically enjoins upon each of them, and shall be subject to enforcement by the parties herein pursuant to Code of Civil Procedure Section 1085, *et seq.*, or by means of a complaint for specific performance.

(4) Within three (3) days of the date of service by the County upon the Challenging Cities of the fully signed Expedited Rate Determination Stipulation, the County and the Challenging Cities shall jointly make *ex parte* application to the Orange County Superior Court in the Action for the issuance of the order contained in the Expedited Rate Determination Stipulation. At such *ex parte* application, the County and the Challenging Cities shall also seek to confirm with the Orange County Superior Court the briefing schedule, and request a hearing date in accordance with the procedures set forth in this Section 4.2(J).

(5) Within ten (10) days of the date of service by the County upon the Challenging Cities of the answer in the Expedited Rate Determination, the Challenging Cities shall file with the court and personally serve upon the County the Challenging Cities' opening brief and the Record in the Expedited Rate Determination. The opening brief shall not exceed 15 pages in length. The Record shall consist of, and be limited to, the record of the proceedings before the Board of Supervisors with respect to the adjustment of the Contract Rate, including but not limited to the County Report and the City Report prepared by each or any of the Challenging Cities pursuant to Section 4.2(I), any materials filed or lodged with the Board of Supervisors and the Orange County

Waste Commission, the transcript of the proceedings of the Board of Supervisors meeting and the Orange County Waste Commission, the minutes of the Board of Supervisors and the Orange County Waste Commission meeting, and the resolution and/or other documentation evidencing action by the Board of Supervisors and the Orange County Waste Commission to adjust the Contract Rate pursuant to Section 4.2(A) or (B). The record shall also include the most recent reports prepared pursuant to Sections 4.6 and 4.7. The Expedited Rate Determination shall be decided solely on the evidence in the Record, and no extrinsic evidence shall be submitted to or considered by the court.

(6) Within ten (10) days of service by the Challenging Cities of their opening brief and the Record, the County shall file and personally serve upon the Challenging Cities the County's opposition brief. The opposition brief shall not exceed 15 pages in length.

(7) Within five (5) days of service by the County upon the Challenging Cities of the opposition brief, the Challenging Cities may file and personally serve upon the County a rebuttal brief, which shall not exceed 10 pages in length.

(8) The trial of the Expedited Rate Determination shall be conducted as a hearing which shall be conducted at the date set by the court in the *ex parte* hearing conducted pursuant to Section 4.2(J)(4), or such other date and time ordered by the court. If the court requests the parties to prepare supplemental briefs in response to any question or issue raised by the court, the parties may do so.

(9) The standard of review for the Expedited Rate Determination shall be the preponderance of the evidence based upon the Record. The burden of proof shall be borne by the Challenging Cities, and the burden of proof shall be the same as with respect to a plaintiff in a damages action for breach of contract. Both parties have participated in the drafting of this Agreement. Accordingly, nothing set forth in this Agreement shall be interpreted or construed for or against either of the parties as a consequence of their participation in the drafting of this Agreement.

(10) The court shall issue its written statement of decision and enter judgment within thirty (30) days of the date of the hearing in the Expedited Rate Determination.

(11) If the court determines that any portion of the County's adjusted Contract Rate which is the subject of the Expedited Rate Determination was improperly imposed, the County shall, within 30 days of the date of the statement of decision, reimburse to the City the amount improperly imposed, together with interest calculated at the highest percentage rate that does not constitute usury under California laws. Such reimbursement may be made in the form of a reduction in the Contract Rate for a future period (not to exceed twelve months) reasonably calculated to provide full reimbursement of the amounts described above.

(12) If for any reason the court does not sign the order contained in the Expedited Rate Determination Stipulation, the City shall, within 30 days of the court's denial of such requested order, file with the court and personally serve upon the County a motion for summary judgment and/or motion for judgment on the pleadings, in accordance with Code of Civil Procedure Section 437(c) and 438. By executing this Agreement, the parties hereby stipulate that, in the event that the Challenging Cities file such summary judgment motion and/or motion for judgment on the pleadings, the Record shall be deemed to have been incorporated into the complaint and answer filed by the Challenging Cities and the County, and no evidence outside of the Record is relevant or material to the dispute raised in the Expedited Rate Determination. The briefing schedule and hearing on such motion for summary judgment and/or motion for judgment on the pleadings shall be in accordance with Code of Civil Procedure Section 437(c). The Challenging Cities and the County shall be bound by all of the requirements and restrictions set forth in Section 4.2(J) that are not in conflict with this paragraph (12).

(13) In the event that the court both does not sign the order contained in the Expedited Rate Determination Stipulation and either does not hear or does not issue a ruling on the merits on the motion for summary judgment and/or judgment on the pleadings which is dispositive of the issues, claims and causes of action in the complaint filed by the Challenging Cities, the County and the Challenging Cities shall, within twenty days following the issuance of the Court's order or decision not to honor the parties' stipulation or not to hear the parties' motion for summary judgment, make application to the Presiding Judge of the Orange County

Superior Court for an expedited hearing or trial date. The Challenging Cities and the County shall be bound by all of the requirements and restrictions set forth in Section 4.2(J) that are not in conflict with this paragraph (13). In this regard, and without limiting the foregoing, the only evidence to be presented at the hearing or trial shall be the Record, no testimony shall be presented at the hearing or trial; and both the County and the Challenging Cities waive all rights to a jury trial, to any reconsideration of the decision of the court, to a new trial after the court renders a decision, and to any appeal or review of the decision of the court.

SECTION 4.3 RESPONSIBILITY FOR PAYMENT OF THE CONTRACT RATE.

(A) Payment by City. In the event and to the extent (1) the City uses municipal collection forces directly for the haulage of Controllable Waste to the Disposal System or (2) the City uses non-municipal Franchise Haulers for collection but nonetheless elects to pay the Contract Rate from City revenues, the City, as its own Franchise Hauler, shall have direct responsibility for payment of the Contract Rate, and shall take all such budgetary, appropriation and other action as may be necessary to provide for the timely payment of the Contract Rate. Such action may include, depending upon the means authorized by the City to provide for such payment, the levy and collection of general or special taxes, the imposition of benefit assessments, or the collection of user fees, generator charges or other similar impositions for municipal solid waste disposal. The City shall use best efforts in accordance with Applicable Law to levy and impose all such taxes, assessments, fees or charges, and will take all steps, actions and proceedings for the enforcement, collection and payment of all such amounts which shall become delinquent, to the full extent permitted by Applicable Law. To the extent provided in Section 7.5 hereof, the obligation of the City for such Contract Rates shall be limited to amounts in the City's Solid Waste Enterprise Fund. From the Commencement Date to the date of expiration or termination of this Agreement, the obligation to the City to pay the Contract Rate, to the extent the City rather than Franchise Haulers is responsible directly for payment and provided that the Service Covenant has been complied with, shall be absolute and unconditional and shall not be subject to delay or diminution by reason of set-off, abatement, counterclaim, existence of a dispute or otherwise.

(B) Payment by Franchise Haulers. With respect to Controllable Waste delivered by Franchise Haulers other than City municipal collection forces, the obligation to pay the Contract Rate shall rest with such Franchise Haulers and not with the City and, unless the City has agreed with the County to be responsible for Franchise Hauler payments, the City shall not be financially responsible for any delay or failure by such Franchise Hauler to pay the Contract Rate or any portion thereof when due. In the event of any such failure, the County and the City shall cooperate with each other and use their best efforts to obtain timely payment. Such efforts by the County may include, as appropriate, requiring cash payments for disposal rights from such Franchise Hauler and bringing a legal proceeding for payment and damages. Such efforts by the City may include, as appropriate, legal proceedings to suspend, revoke or terminate the Franchise Hauler's franchise, permit or license rights.

(C) Disputes. If the City or the Franchise Hauler disputes any amount billed by the County in any Billing Statement, the City or the Franchise Hauler shall nonetheless pay the billed amount and shall provide the County with written objection within 30 days of the receipt of such Billing Statement indicating the amount that is being disputed and providing all reasons then known to the City or the Franchise Hauler for any objection to or disagreement with such amount. If the City or the Franchise Hauler and the County are not able to resolve such dispute within 30 days after the City's or the Franchise Hauler's objection, either party may pursue appropriate legal remedies.

SECTION 4.4 BILLING OF THE CONTRACT RATE. The County shall continue to bill Contract Rates after the Commencement Date, in the same manner as it has customarily billed tipping fees. Subject to the other provisions of this Agreement, the County shall have the right to modify or amend such manner of billing on reasonable notice to affected parties.

SECTION 4.5 RESTRICTED RESERVES. For purposes of this Agreement, "Restricted Reserves" means cash and other reserves of the Disposal System which are restricted to specific uses or are otherwise being reserved by the County to meet its obligations hereunder throughout the term of the Agreement with respect to the Disposal System pursuant to any Applicable Law, contract, adopted budget, budgetary policy of the County with respect to the Disposal System, or other arrangement. Such cash and other reserves are not required to be deposited in separate accounts or funds in order to constitute "Restricted Reserves" hereunder, and may be commingled with

Unrestricted Reserves or other funds of the County attributable to the Disposal System. "Restricted Reserves" shall include, but not be limited to, the following:

(i) reserves for closure of components of the Disposal System to the extent required by Applicable Law;

(ii) amounts reserved by the County for funding of post closure maintenance and monitoring with respect to components of the Disposal System;

(iii) reserves established to protect the Disposal System against the adverse financial impact of potential decreases in waste deliveries pursuant to Section 4.2(B);

(iv) amounts reserved to pay the costs of capital improvements with respect to the Disposal System;

(v) amounts funded from revenues during the early years of the term of the Agreement reserved to enable the County to provide disposal services for the Contract Rate during the later years of the Agreement;

(vi) amounts temporarily held by the County prior to payment to the State or other Governmental Bodies pursuant to Applicable Law (including any fees or charges payable to the State Integrated Waste Management Board);

(vii) reserves required to meet bond covenants pursuant to financing agreements for Disposal System assets to the extent such amounts must be legally separate and distinct from other reserves identified in this Section;

(viii) security deposits from landfill deferred payment program users;

(ix) amounts held by the County in the Environmental Fund (provided, however, that such amounts in the Environmental Fund will be made available and used by the County if required to pay costs relating to environmental remediation or other related costs);

(x) AB939 surcharges;

(xi) amounts held by the County in the Corrective Action Fund held pursuant to CCR Title 27 to demonstrate financial assurance to pay for potential groundwater contamination; and

(xii) an amount equal to three months of budgeted expenses for the Disposal System for the current fiscal year, representing working capital of the Disposal System.

SECTION 4.6 AUDITED FINANCIAL STATEMENTS. The County shall annually, on or before January 1 each year, prepare or cause to be prepared and have on file for inspection an annual report for the preceding Contract Year, accompanied by a certificate of an independent public accountant or of the County Auditor and Controller as to the examination of the financial statements therein (describing such statements as fairly presenting the information therein in conformity with generally accepted accounting principles) relating to the Disposal System, the Disposal Services, and the fiscal activities of the County OC Waste Disposal Enterprise Fund, and including statements in reasonable detail of the financial condition of the County OC Waste Disposal Enterprise Fund as of the end of the Contract Year and revenue and expenses for the Contract Year.

SECTION 4.7 ANNUAL UPDATE OF TEN-YEAR FINANCIAL PROJECTION. The County shall annually, on or before May 1 of each year, prepare or cause to be prepared, an updated Ten-Year Financial Projection for the Disposal System. Said Financial Projection shall include at least two full years of prior actual data and ten years of future projections including the following elements:

1. County Acceptable Waste, in tons;

2. Imported Acceptable Waste, in tons;

3. Revenues and expenditures;

4. Cash fund balances, including all monies in the County Solid Waste Enterprise Fund, with specific delineation of monies in the Environmental Fund, Restricted Reserves, Unrestricted Reserves, and all other funds of the System.

5. Projected liabilities for closure and post closure as well as reasonable reserves for other environmental costs.

The purpose of the Ten-Year Financial Projection is to keep the City fully informed about the future financial condition of the Disposal System. The County shall cause a copy of the Ten-Year Financial Projection to be delivered to the City Manager of the City no later than May 1 of each year. Upon request, the County shall make available to the Cities supporting information related to the ten-year financial projection

ARTICLE V
BREACH, ENFORCEMENT AND TERMINATION

SECTION 5.1 BREACH. The parties agree that in the event either party breaches any obligation under this Agreement or any representation made by either party hereunder is untrue in any material respect, the other party shall have the right to take any action at law or in equity (including actions for injunctive relief, mandamus and specific performance) it may have to enforce the payment of any amounts due or the performance of any obligations to be performed hereunder. Neither party shall have the right to terminate this Agreement except as provided in Section 5.2 and Section 5.3 hereof or as otherwise provided in this Agreement.

SECTION 5.2 CITY CONVENIENCE TERMINATION. The City shall have the right to terminate this Agreement in its sole discretion, for its convenience and without cause at any time during the Term hereof upon 90 days' written notice to the County. If the City exercises its rights to terminate the Agreement pursuant to this Section, the City shall pay the County a termination fee equal to the Contract Rate in effect at the time of such termination (or any higher rate with respect to which the County has provided notice pursuant to Section 4.2) multiplied by the number of tons of City Acceptable Waste delivered to the Disposal System during the preceding twelve months (or, if the City had been in breach of the Waste Disposal Covenant during such prior months, such amount as would have been delivered if the City had complied with the Waste Disposal Covenant), multiplied by the number of years remaining in the Term of the Agreement.

SECTION 5.3 TERMINATION.

(A) By City. Except as expressly provided herein, the City shall have no right to terminate this Agreement for cause except in the event of the repeated failure or refusal by the County substantially to perform any material obligation under this Agreement unless such failure or refusal is excused by an Uncontrollable Circumstance; except that no such failure or refusal shall give the City the right to terminate this Agreement for cause under this subsection unless:

(1) The City has given prior written notice to the County stating that a specified failure or refusal to perform exists which will, unless corrected, constitute a material breach of this Agreement on the part of the County and which will, in its opinion, give the City the right to terminate this Agreement for cause under this subsection unless such breach is corrected within a reasonable period of time, and

(2) The County has neither challenged in an appropriate forum (in accordance with Section 5.5) the City's conclusion that such failure or refusal to perform has occurred or constitutes a material breach of this Agreement nor corrected or diligently taken steps to correct such breach within a reasonable period of time not more than 90 days from the date of the notice given pursuant to clause (1) of this subsection (but if the

County shall have diligently taken steps to correct such breach within such reasonable period of time, the same shall not constitute a breach giving rise to the right of termination for as long as the County is continuing to take such steps to correct such breach).

(B) By County. Except as expressly provided herein, the County shall have no right to terminate this Agreement for cause except in the event of the repeated failure or refusal by the City substantially to perform any material obligation under this Agreement unless such failure or refusal is excused by an Uncontrollable Circumstance; except that no such failure or refusal shall give the County the right to terminate this Agreement for cause under this subsection unless:

(1) The County has given prior written notice to the City stating that a specified failure or refusal to perform exists which will, unless corrected, constitute a material breach of this Agreement on the part of the City and which will, in its opinion, give the County right to terminate this Agreement for cause under this subsection unless such breach is corrected within a reasonable period of time, and

(2) The City has neither challenged in an appropriate forum (in accordance with Section 5.5) the County's conclusion that such failure or refusal to perform has occurred or constitutes a material breach of this Agreement nor corrected or diligently taken steps to correct such breach within a reasonable period of time not more than 90 days from the date of the notice given pursuant to clause (1) of this subsection (but if the City shall have diligently taken steps to correct such breach within such reasonable period of time, the same shall not constitute a breach giving rise to the right of termination for as long as the City is continuing to take such steps to correct such breach).

SECTION 5.4 NO WAIVERS. No action of the County or the City pursuant to this Agreement (including, but not limited to, any investigation or payment), and no failure to act, shall constitute a waiver by either party of the other party's compliance with any term or provision of this Agreement. No course of dealing or delay by the County or the City in exercising any right, power or remedy under this Agreement shall operate as a waiver thereof or otherwise prejudice such party's rights, powers and remedies. No single or partial exercise of (or failure to exercise) any right, power or remedy of the County or the City under this Agreement shall preclude any other or further exercise thereof of the exercise of any other right, power or remedy.

SECTION 5.5 FORUM FOR DISPUTE RESOLUTION. It is the express intention of the parties that all legal actions and proceedings related to this Agreement or to the Disposal System or to any rights or any relationship between the parties arising therefrom shall be solely and exclusively initiated and maintained in courts of the State of California having appropriate jurisdiction.

ARTICLE VI
TERM

SECTION 6.1 EFFECTIVE DATE AND TERM.

(A) Initial Term. This Agreement shall become effective, shall be in full force and effect and shall be legally binding upon the City and the County from the Contract Date and shall continue in full force and effect until June 30, 2020, unless earlier terminated in accordance with its terms, in which event the Term shall be deemed to have expired as of the date of such termination.

(B) Option to Renew. This Agreement shall be subject to renewal by mutual agreement of the parties, on or before June 30, 2018, for an additional term of ten years (the "Renewal Term") on the same terms and conditions as are applicable during the Initial Term hereof. The City shall give the County written notice of its irrevocable election to renew this Agreement on or before June 30, 2017. If the parties do not renew this Agreement by June 30, 2018, the Agreement shall expire on June 30, 2020.

(C) Contract Rate During Renewal Term. In connection with the parties' right to renew this Agreement for an additional ten-year term pursuant to Section 6.1(B), the parties shall, on or before June 30, 2018, negotiate an applicable change in the Contract Rate for such renewal term. In determining any revisions to the

Contract Rate to be applicable during any renewal period, in addition to the circumstances described in Section 4.2(A), the parties may take into consideration the following parameters, including but not limited to:

(i) actual cost of operations;

(ii) population growth;

(iii) increase or decrease in available tonnage;

(iv) economic and disposal market conditions in the Southern California region;

(v) changes in transportation and technology;

(vi) closure and expansion of nearby landfills;

(vii) capacity of the Disposal System; and

(viii) available reserves which are in excess of the amount reasonably required as reserves.

(D) Survival; Accrued Rights. The rights and obligations of the parties hereto pursuant to Sections 3.1(E)(2), 5.1, 5.3, 5.5, 7.2, 7.3, 7.5, 7.7, 7.8, 7.9, and 7.10 hereof shall survive the termination or expiration of this Agreement, and no such termination or expiration shall limit or otherwise affect the respective rights and obligations of the parties hereto accrued prior to the date of such termination or expiration. At the end of the Term of this Agreement, all other obligations of the parties shall terminate.

SECTION 6.2 COMMENCEMENT DATE.

(A) Obligations of the Parties Prior to the Commencement Date. The parties acknowledge that the Disposal Agreements may be executed and delivered on different dates and that, except as provided in this subsection, neither the County nor the City shall be obligated to perform its obligations hereunder until the participation threshold provided herein has been met and the other conditions to the occurrence of the Commencement Date have occurred. Prior to the Commencement Date, each party hereto shall at its own expense exercise good faith and due diligence and take all steps within its reasonable control in seeking to satisfy the conditions to the Commencement Date set forth herein as soon as reasonably practicable. The County and the City, each at its own expense, shall cooperate fully with each other and the other Participating Cities in connection with the foregoing undertaking. Until the Commencement Date occurs, the Original WDAs shall remain in full force and effect.

(B) Condition to the Commencement Date. The Commencement Date for the Agreement shall be the date on which the percentage of the County's Acceptable Waste attributable to Participating Cities which have executed and delivered Disposal Agreements shall exceed 85% percent (using the percentage rates attributed to such Cities in Appendix 1). Unincorporated County is assumed to be a Participating City for the purposes of determining the Commencement Date in accordance with this Section 6.2(b) and Appendix 1 of this Agreement.

(C) Satisfaction of Condition and Commencement Date. Upon the satisfaction or waiver of the condition to the Commencement Date, the County shall give written notice thereof to the cities which have theretofore executed Disposal Agreements. The parties shall thereupon hold a formal closing acknowledging the satisfaction or waiver of the condition to the Commencement Date, certifying that the Commencement Date has occurred and designating the Participating Cities. Copies of all of the documents or instruments constituting or evidencing satisfaction of the Commencement Date conditions shall be furnished to each party prior to or on the Commencement Date.

(D) Newly Incorporated Cities. Any city within Orange County which becomes incorporated after the Commencement Date shall upon request be offered the opportunity by the County to become a Participating City. If any such City executes a Disposal Agreement and meets the applicable condition provided in subsection 6.2(B) hereof within 180 days following the date of its municipal incorporation, then such City shall be entitled to execute a Waste Disposal Agreement on substantially the same terms and conditions as this Agreement (including the Contract Rate), notwithstanding the limitations contained in Section 3.6(B).

(E) Failure of Condition. If by _____ [120 DAYS AFTER BOARD APPROVAL], or such later date as the County may agree, the condition to the Commencement Date specified in this Section is not satisfied, either party hereto may, by notice in writing to the other party, terminate this Agreement. Neither party shall be liable to the other for the termination of this Agreement pursuant to this subsection, and each of the parties shall bear its respective costs and expenses incurred in seeking to satisfy the condition to the Commencement Date. Notwithstanding anything in this Agreement to the contrary, in the event that this Agreement is terminated pursuant to this Section, the provisions of the Original WDA shall remain in full force and effect on the terms and conditions set forth therein.

ARTICLE VII
GENERAL PROVISIONS

SECTION 7.1 OPERATION AND MAINTENANCE OF THE DISPOSAL SYSTEM. The County, at its cost and expense through the County Solid Waste Enterprise Fund, shall at all times operate, or caused to be operated, the Disposal System in accordance with Applicable Law and the operating rules and regulations of the Department.

SECTION 7.2 UNCONTROLLABLE CIRCUMSTANCES GENERALLY.

(A) Performance Excused. Except as otherwise specifically provided in this Agreement, neither the County nor the City shall be liable to the other for any failure or delay in the performance of any obligation under this Agreement (other than any payment at the time due and owing) to the extent such failure or delay is due to the occurrence of an Uncontrollable Circumstance.

(B) Notice, Mitigation. The party experiencing an Uncontrollable Circumstance shall notify the other party by telecommunication or telephone and in writing, on or promptly after the date the party experiencing such Uncontrollable Circumstance first knew of the commencement thereof, followed within 15 days by a written description of (1) the Uncontrollable Circumstance and the cause thereof (to the extent known), (2) the date the Uncontrollable Circumstance began and the cause thereof, its estimated duration, the estimated time during which the performance of such party's obligations hereunder will be delayed, (3) the estimated amount, if any, by which the Contract Rate may need to be adjusted as a result of such Uncontrollable Circumstance, (4) its estimated impact on the other obligations of such party under this Agreement and (5) potential mitigating actions which might be taken by the County or City and any areas where costs might be reduced and the approximate amount of such cost reductions. Each party shall provide prompt written notice of the cessation of such Uncontrollable Circumstance. Whenever such act, event or condition shall occur, the party claiming to be adversely affected thereby shall, as promptly as reasonably possible, use its best efforts to eliminate the cause therefor, reduce costs and resume performance under this Agreement. In addition, with respect to Changes in Law, the County shall diligently contest any such changes the imposition of which would have a material adverse impact on the Disposal System. While the delay continues, the County or City shall give notice to the other party, before the first day of each succeeding month, updating the information previously submitted.

(C) Impact on Contract Rate. If and to the extent that Uncontrollable Circumstances interfere with, delay or increase the cost to the County of meeting its obligations hereunder and providing Disposal Services to the Participating Cities in accordance herewith, the County shall be entitled to an increase in the Contract Rate as provided in Section 4.2 herein or an extension in the schedule for performance equal to the amount of the increased cost or the time lost as a result thereof. The proceeds of any insurance available to meet any such increased cost shall be applied to such purpose prior to any determination of cost increases payable under this subsection. Any cost reductions achieved through the mitigating measures undertaken by the County pursuant to subsection 7.2(B) hereof upon the occurrence of an Uncontrollable Circumstance shall be reflected in a reduction of the amount by which the

Contract Rate would have otherwise been increased or shall serve to reduce the Contract Rate to reflect such mitigation measures, as applicable.

SECTION 7.3 INDEMNIFICATION. To the extent permitted by law, the County agrees that, it will protect, indemnify, defend and hold harmless the City from and against all Loss-and-Expense arising from the City's activity as an "arranger" (for purposes of and as such term is defined under CERCLA or comparable state statutes) of municipal solid waste disposal pursuant to this Agreement. In the event the City shall determine that because of conflict or any other reason that it wishes to be defended by legal counsel other than the legal counsel provided by the County, the cost of providing such legal counsel shall be the City's sole responsibility. The City acknowledges the County's legitimate interest in actively participating in any defense, litigation or settlement whether the County or the City provides legal counsel. Any costs incurred by the County pursuant to this Section shall be considered an Uncontrollable Circumstance cost and the County shall be entitled to adjust the Contract Rate as provided in subsection 4.2(A) herein. The County shall not, however, be required to indemnify or defend the City from and against all Loss-and-Expense arising from any willful, knowing, illegal or negligent disposal of hazardous waste (other than incidental amounts of Household Hazardous Waste commonly found in municipal solid waste and permitted to be disposed in Class III landfills under RCRA) which violates the County's landfill permits or Applicable Law. The parties agree that this provision constitutes an indemnity under CERCLA (to the extent of the specific provisions of this Section). The parties acknowledge that this subsection is not intended to and does not create any obligation on the part of the County to provide any indemnification or defense to any Franchise Hauler, whether franchised or not, or any Independent Hauler or Transfer Station, under any circumstances. The City acknowledges the County's legitimate interest in actively participating in any defense, litigation or settlement, and shall, as a condition to this indemnity, coordinate fully with the County in the defense.

SECTION 7.4 RELATIONSHIP OF THE PARTIES. Neither party to this Agreement shall have any responsibility whatsoever with respect to services provided or contractual obligations or liabilities assumed by the other party hereto, whether accrued, absolute, contingent or otherwise, or whether due or to become due. The County is an independent contractor of the City and nothing in this Agreement shall be deemed to constitute either party a partner, agent or legal representative of the other party or to create any fiduciary relationship between the parties.

SECTION 7.5 LIMITED RECOURSE.

(A) To the City. Except in the event the City has not established or maintained a City Solid Waste Enterprise Fund, no recourse shall be had to the general funds or general credit of the City for the payment of any amount due the County hereunder, or the performance of any obligation incurred hereunder, including any Loss-and-Expense of any nature arising from the performance or non-performance of the City's obligations hereunder. The sole recourse of the County for all such amounts shall be to the funds held in any such Solid Waste Enterprise Fund. All amounts held in any City Solid Waste Enterprise Fund shall be held for the uses permitted and required thereby, and no such amounts shall constitute property of the County. The City shall make adequate provision in the administration of any City Solid Waste Enterprise Fund for the payment of any amount or the performance of any obligation which may be due hereunder.

(B) To the County. No recourse shall be had to the general funds or general credit of the County for the payment of any amount due the City hereunder, or the performance of any obligation incurred hereunder, including any Loss-and-Expense of any nature arising from the performance or non-performance of the County's obligations hereunder. The sole recourse of the City for all such amounts shall be to the funds held in the County Solid Waste Enterprise Fund in accordance with the terms of this Agreement. All amounts held in the County Solid Waste Enterprise Fund shall be held for the uses permitted and required thereby, and no such amounts shall constitute property of the City. The County shall make adequate provision in the administration of the County Solid Waste Enterprise Fund for the payment of any amount or the performance of any obligation which may be due hereunder.

SECTION 7.6 PRE-EXISTING RIGHTS AND LIABILITIES. Nothing in this Agreement is intended to affect, release, waive or modify any rights, obligations or liabilities which any party hereto may have to or against the other party as of the Contract Date relating to the disposal of waste in the Disposal System or any other related matter.

SECTION 7.7 NO VESTED RIGHTS. The City shall not acquire any vested property, license or other rights in the Disposal System by reason of this Agreement.

SECTION 7.8 LIABILITY FOR COLLECTION, TRANSPORTATION AND PROCESSING. Any liability incurred by the City as a result of collecting Acceptable Waste or processing it for diversion from landfill, or as a result of causing, franchising, permitting, licensing, authorizing or arranging any of the foregoing, shall be its sole liability, except as expressly otherwise provided herein.

SECTION 7.9 NO CONSEQUENTIAL OR PUNITIVE DAMAGES. In no event shall either party hereto be liable to the other or obligated in any manner to pay to the other any special, incidental, consequential, punitive or similar damages based upon claims arising out of or in connection with the performance or non-performance of its obligations or otherwise under this Agreement, or the material inaccuracy of any representation made in this Agreement, whether such claims are based upon contract, tort, negligence, warranty or other legal theory.

SECTION 7.10 AMENDMENTS. Neither this Agreement nor any provision hereof may be changed, modified, amended or waived except by written agreement duly authorized and executed by both parties.

SECTION 7.11 NOTICE OF LITIGATION. Each party shall deliver written notice to the other of any Legal Proceeding to which it is a party and which questions the validity or enforceability of this Agreement executed by the City or the County or any Legal Entitlement issued in connection herewith.

SECTION 7.12 FURTHER ASSURANCES. At any and all times the City and the County so far as may be authorized by law shall pass, make, do, execute, acknowledge and deliver any and every such further resolutions, acts, deeds, conveyances, instruments, assignments, transfers and assurances as may be necessary or reasonably requested by the other in order to give full effect to this Agreement.

SECTION 7.13 ASSIGNMENT OF AGREEMENT. (A) Assignment. Neither this Agreement nor any of the rights or obligations hereunder may be assigned by either party hereto without the prior written consent of the other party, which may be withheld in the other party's sole discretion. Notwithstanding the foregoing, either party may assign this Agreement to another public entity, subject to the reasonable consent of the other party. In such circumstances the party not requesting the assignment shall have the right to demand assurances of the financial, technical and legal ability of the proposed assignee to undertake the responsibilities and obligations of the assigning party.

(B) Sale. The County shall not enter into any agreement for the sale of the Disposal System which provides for an effective date for such sale prior to the termination of this Agreement.

SECTION 7.14 INTEREST ON OVERDUE OBLIGATIONS. Except as otherwise provided herein, all amounts due hereunder, whether as damages, credits, revenue or reimbursements, that are not paid when due shall bear interest at the Overdue Rate on the amount outstanding from time to time, on the basis of a 365-day year, counting the actual number of days elapsed, and all such interest accrued at any time shall, to the extent permitted by Applicable Law, be deemed added to the amount due, as accrued.

SECTION 7.15 BINDING EFFECT. This Agreement shall bind and inure to the benefit of the parties hereto and any successor or assignee acquiring an interest hereunder consistent with the provisions of Section 7.13 hereof.

SECTION 7.16 NOTICES. Any notice or communication required or permitted hereunder shall be in writing and sufficiently given if delivered in person or sent by certified or registered mail, postage prepaid, to the notice address of the respective parties set forth on the cover page of this Agreement. Changes in the respective addresses to which such notices may be directed may be made from time to time by any party by notice to the other party.

IN WITNESS WHEREOF, COUNTY and CITY have caused this Agreement to be executed by their duly authorized officers or representatives as of the day and year first above written.

COUNTY OF ORANGE

Date 7/7/09

By _____
Director, OC Waste & Recycling

Date 6-2-09

By _____
[NAME]
Sanitary District Representative
Garden Grove Sanitary District

ATTEST:

Date 6/8/09

By _____
[NAME]
Sanitary District Representative
Garden Grove Sanitary District

APPROVED AS TO FORM:
COUNTY COUNSEL
ORANGE COUNTY, CALIFORNIA

By _____

Date 07.27.09

Approved as to form:
General Counsel
Garden Grove Sanitary District

By _____

Date 6/8/09

APPENDIX 1

ESTIMATED ANNUAL TONNAGE

APPENDIX 1

PERCENTAGE OF COUNTY ACCEPTABLE WASTE ATTRIBUTABLE TO PARTICIPATING CITIES FOR PURPOSE OF SECTION 6.2(b)

Jurisdiction	Percentage of County Acceptable Waste
Anaheim	13.4%
Santa Ana	10.6%
Irvine	7.5%
Huntington Beach	6.0%
Orange	5.8%
Garden Grove	5.1%
Fullerton	4.5%
Unincorporated Orange County (1)	4.3%
Costa Mesa	3.6%
Newport Beach	3.0%
Lake Forest	2.6%
Buena Park	2.5%
Mission Viejo	2.3%
Westminster	2.3%
Yorba Linda	2.3%
Brea	2.1%
Tustin	2.0%
Cypress	1.9%
La Habra	1.8%
San Clemente	1.7%
Fountain Valley	1.6%
Laguna Niguel	1.6%
Placentia	1.6%
San Juan Capistrano	1.6%
Laguna Beach	1.4%
Dana Point	1.2%
Stanton	1.1%
Rancho Santa Margarita	1.0%
Laguna Hills	0.9%
Seal Beach	0.8%
Aliso Viejo	0.7%
Los Alamitos	0.5%
La Palma	0.3%
Laguna Woods	0.2%
Villa Park	0.2%
Total	100%

(1) Unincorporated County is assumed to be a Participating City for the purposes of determining the Commencement Date in accordance with Section 6.2(b) of this Agreement.
(2) A Participating City will only be included for purposing of determining the Commencement Date upon (i) execution of a Waste Disposal Agreement by that Participating City and (ii) execution of a Hauler Acknowledgement(s) by the Franchise Hauler(s) operating within such Participating City

APPENDIX 2

CUMULATIVE TONNAGE TARGETS

APPENDIX 2

Cumulative County Acceptable Waste Tonnage Target to be Used for Purposes of Section 4.2 (B)

Fiscal Year	*County Acceptable Waste Tonnage*	*Cumulative County Acceptable Waste Tonnage*
FY 2008-09	3,170,387	3,170,387
FY 2009-10	3,092,806	6,263,193
FY 2010-11	3,185,590	9,448,783
FY 2011-12	3,344,870	12,793,653
FY 2012-13	3,445,216	16,238,869
FY 2013-14	3,514,120	19,752,989
FY 2014-15	3,549,262	23,302,251
FY 2015-16	3,565,608	26,867,859
FY 2016-17	3,582,033	30,449,892
FY 2017-18	3,598,535	34,048,427
FY 2018-19	3,615,115	37,663,542
FY 2019-20	3,631,774	41,295,316

APPENDIX 3
CUMULATIVE CAPITAL COSTS
to be Used
for Purposes of Section 4.2(A)vi

Fiscal Year (ending June 30)	Annual Capital Costs	Cumulative Capital Costs
2009	$37,939,538	$37,939,538
2010	$59,343,405	$97,282,943
2011	$10,433,978	$107,716,921
2012	$13,678,113	$121,395,034
2013	$17,525,040	$138,920,074
2014	$11,259,518	$150,179,592
2015	$37,682,758	$187,862,350
2016	$5,068,800	$192,931,150
2017	$10,662,265	$203,593,415
2018	$29,397,698	$232,991,113
2019	$8,263,795	$241,254,908
2020	$45,103,805	$286,358,713

FRANCHISE HAULER ACKNOWLEDGMENT

THIS FRANCHISE HAULER ACKNOWLEDGMENT, dated as of May _26, 2009 (the "Acknowledgment"), by GARDEN GROVE DISPOSAL, INC. (the "Franchise Hauler").

WITNESSETH

WHEREAS, the Garden Grove Sanitary District (the "District") and the Franchise Hauler have heretofore entered into an agreement entitled Second Updated and Restated Agreement between the Garden Grove Sanitary District and Garden Grove Disposal, dated as of November 30, 1999, (the "Franchise"); and

WHEREAS, the Franchise provides for the collection and disposal of certain municipal solid waste as described therein ("Franchise Waste") generated within the District; and

WHEREAS, Orange County (the "County") owns, manages and operates a sanitary landfill disposal system for municipal solid waste generated within the County; and

WHEREAS, the District and the County have heretofore entered into a Waste Disposal Agreement, dated as of May 26, 2009 (the "Disposal Agreement") determining that the execution of such Disposal Agreement will serve the public health, safety and welfare of the residents of the District and County, by maintaining public ownership and stewardship over the Orange County Landfill Disposal System (the "Disposal System"); and

WHEREAS, under the Disposal Agreement, the County has agreed to provide long-term disposal of all municipal solid waste generated within the District and the District has agreed to exercise all legal, and contractual power which it possesses from time to time to deliver or cause the delivery of such waste to the Disposal System; and

WHEREAS, the provisions of the Waste Disposal Agreement which guarantee capacity for the long term disposal of waste at specified rates generated in the District provide significant benefits to the Franchise Hauler; and

WHEREAS, notwithstanding any Franchise provisions to the contrary, the Franchise Hauler explicitly acknowledges the aforementioned benefits to the District, the County and the Franchise Hauler in providing for the disposal of all Franchise Waste to the Disposal System; and

WHEREAS, the District desires to obtain, and the Franchise Hauler desires to provide, this Acknowledgment to assure that the District and the Franchise Hauler will be entitled to the benefits of the Waste Disposal Agreement and to assure conformity with the waste delivery obligations which have been agreed to by the District under the Disposal Agreement through the delivery of waste by the Franchise Hauler to the Disposal System; and

WHEREAS, the Franchise Hauler's agreement to deliver Franchise Waste to the Disposal System under this Acknowledgment is given in consideration of the Franchise Hauler's right to receive the Contract Rate for such disposal as provided in the Disposal Agreement.

ACKNOWLEDGMENT

NOW, THEREFORE, in consideration of the premises and for other good and valuable consideration, the receipt and sufficiency of which is hereby acknowledged, the parties hereto, intending to be legally bound hereby, agree as follows:

1. Capitalized terms used and not otherwise defined herein are used as defined in the Disposal Agreement.

2. The Franchise Hauler hereby waives any right which it may possess under applicable law to contest on any ground, constitutional, statutory, case law, administrative or otherwise, (a) the right, power or authority of the County or the District to enter into or perform their respective obligations under the Disposal Agreement, (b) the enforceability against the County or the District of the Disposal Agreement, or (c) the right, power or authority of the District to deliver or cause the delivery of all Controllable Waste to the Designated Disposal Facility in accordance with the Disposal Agreement and this Acknowledgment.

3. The Franchise Hauler hereby represents that this Acknowledgment has been duly authorized by all necessary action of its governing body.

4. The Franchise Hauler shall deliver or cause to be delivered all Controllable Waste (including all residue from the processing by any means, wherever conducted, of Controllable Waste), to the Disposal System, and shall otherwise assist the District in complying with its obligations under the Waste Disposal Covenant in Section 3.1 of the Disposal Agreement.

5. The Franchise Hauler shall not haul Controllable Waste to any materials recovery facility, composting facility, intermediate processing facility, recycling center, transfer station or other waste handling or management facility unless the contract or other agreement or arrangement between the Franchise Hauler and the operator of such facility is sufficient in the opinion of the County to assure that the Residue from such facility constituting City Acceptable Waste (or Tonnage equivalencies) and the City Acceptable Waste transferred by such facility shall be delivered to the Designated Disposal Facility in compliance with the Waste Disposal Covenant.

6. The Franchise Hauler shall pay the Contract Rate imposed by the County at the Designated Disposal Facility for the disposal of all Controllable Waste, which rate shall be subject to potential adjustment necessary to reflect the circumstances set forth in the Disposal Agreement.

7. Nothing in this Acknowledgment is intended to restrict any right or responsibility explicitly given the Franchise Hauler in the Franchise to recycle City Acceptable Waste, except as provided in paragraph 5 above with respect to Residue from any such recycling operations.

8. The obligations of the Franchise Hauler under this Acknowledgment shall apply notwithstanding any provision of the Franchise which may conflict herewith.

9. This Acknowledgment may be enforced by the District by any available legal means. In any enforcement action by the District, the burden of proof shall be on the Franchise Hauler to

demonstrate compliance herewith.

10. This Acknowledgment shall be in full force and effect and shall be legally binding upon the Franchise Hauler from the date hereof and shall continue in full force and effect until the earlier of (i) the end of the term of the Franchise or (ii) the end of the term of the Disposal Agreement.

11. The Franchise Hauler agree that the County shall be an express third party beneficiary of this Acknowledgment, and shall be entitled to independently enforce the obligations of the Franchise Hauler hereunder.

12. The Franchise Hauler agrees to assist the County in verifying tonnage collected by the Franchise Hauler and providing information required by the County. Hauler will provide upon request refuse tonnage collected within the County, and outside the County (if relevant to confirming tonnage origination), separated by jurisdiction, by load type (residential, commercial, roll-off box), and by facility to which it was delivered (specify which landfill or transfer station). The Franchise Hauler will provide customer service levels and route lists. The Franchise Hauler will cooperate with County audits to verify reported origin of tonnage by making records and personnel available to the County and/or its auditors.

IN WITNESS WHEREOF, the Franchise Hauler has caused this Acknowledgment to be executed by its duly authorized officers or representatives as of _26th_ day of May, 2009.

GARDEN GROVE DISPOSAL, INC.

Signature: _____

Printed Name: JAMES T. AMBROSO

Title: VICE PRESIDENT

EXHIBIT N:
FACILITIES LIST

EXHIBIT N:
FACILITIES LIST

Facilities List

Approved or Designated Facility Type	Required Facility Information
Approved Transfer Facility(ies)	Facility Name: CVT Regional Material Recovery and TS • Address: 1131 N. Blue Gum St. Anaheim, CA 92806 • Operator: Republic Services • SWIS Number: SWIS 30-AB-0335 • Facility Type: Materials Recovery Facility and TS • Material Type(s): Source Separated Recyclable Materials, Yard Waste, Food Waste, Source Separated Organic Materials, C&D, Solid Waste Facility Name: Rainbow Transfer/Recycling • Address: 17121 Nichols Ln Huntington Beach CA, 92647 • Operator: Republic Services • SWIS Number: SWIS 30-AB-0099 • Facility Type: Materials Recovery Facility and TS • Material Type(s): Source Separated Recyclable Materials, Yard Waste, Food Waste, Source Separated Organic Materials, C&D, Solid Waste
Designated Disposal Facility(ies)	Facility Name: Olinda Alpha Landfill • Address: 1942 N. Valencia Avenue Brea, CA 92823 • Operator: OC Waste and Recycling • SWIS Number: SWIS 30-AB-0035 • Facility Type: Landfill • Material Type(s): Solid Waste • (If Applicable) Transfer Facility: CVT Regional Material Recovery and TS Facility Name: Frank R. Bowerman Sanitary LF • Address: 11002 Bee Canyon Access Road, Irvine, CA 92618 • Operator: OC Waste and Recycling • SWIS Number: 30-AB-0360 • Facility Type: Landfill • Material Type(s): Solid Waste • (If Applicable) Transfer Facility: CVT Regional Material Recovery and TS
Approved C&D Facility(ies)	Facility Name: CVT Regional Material Recovery and TS • Address: 1131 N. Blue Gum St. Anaheim, CA 92806 • Operator: Republic Services • SWIS Number: SWIS 30-AB-0335 • Facility Type: Materials Recovery Facility and TS • Material Type(s): Source Separated Recyclable Materials, Yard Waste, Food Waste, Source Separated Organic Materials, C&D Debris, Solid Waste

EXHIBIT N:
FACILITIES LIST

Approved or Designated Facility Type	Required Facility Information
Approved Organic Materials Processing Facility(ies)	Facility Name: Agromin OC Ontario • Address: 8292 Edison Ave. Ontario, CA 91762 • Operator: Agromin • SWIS Number: SWIS 36-AA-0499 • Facility Type: Composting site • Material Type(s): Organics • (If Applicable) Transfer Facility: CVT or Rainbow Facility Name: Agromin OC- Oceanside Green Materials • Address: 1200 Wilshire Rd. Fallbrook, CA 92028 • Operator: Agromin • SWIS Number: 37-AA-0991 • Facility Type: Composting • Material Type(s): Organics • (If Applicable) Transfer Facility: CVT or Rainbow Facility Name: Recology Blossom Valley Organics • Address: 6061 N Wheeler Ridge Rd. Lamont, CA 93242 • Operator: Recology • SWIS Number: SWIS 15-AA-0307 • Facility Type: Composting • Material Type(s): Organics • (If Applicable) Transfer Facility: CVT or Rainbow Facility Name: Kochergen Farms Composting • Address: Avenal Cutoff Rd. and Omaha Ave. Avenal CA 93239 • Operator: Kochergen Farms • SWIS Number: SWIS 16-AA-0022 • Facility Type: Composting • Material Type(s): Organics • (If Applicable) Transfer Facility: CVT or Rainbow Facility Name: Republic Services Copper Mountain Landfill • Address: 34853 East County 12th Street, Wellton, AZ 85356 • Operator: Republic Services • SWIS Number: None • Facility Type: Landfill • Material Type(s): Organics • (If Applicable) Transfer Facility: CVT or Rainbow

EXHIBIT N:
FACILITIES LIST

Approved or Designated Facility Type	Required Facility Information
	Facility Name: Rialto BioEnergy Facility, • Address: 503 East Santa Ana Avenue Rialto, CA 92376 • Operator: Anaergia Services • SWIS Number: SWIS 36-AA-0446 503 • Facility Type: Large Volume In-Vessel Digestion Facility • Material Type(s): Source Separated Organic Materials • (If Applicable) Transfer Facility: CVT or Rainbow
Approved Recyclable Materials Processing Facility	Facility Name: CVT Regional Material Recovery and TS • Address: 1131 N. Blue Gum St. Anaheim, CA 92806 • Operator: Republic Services • SWIS Number: SWIS 30-AB-0335 • Facility Type: Materials Recovery Facility and TS • Material Type(s): Source Separated Recyclable Materials, Yard Waste, Food Waste, Source Separated Organic Materials, C&D Debris, Solid Waste Facility Name: Rainbow Transfer/Recycling • Address: 17121 Nichols Ln Huntington Beach CA, 92647 • Operator: Republic Services • SWIS Number: SWIS 30-AB-0099 • Facility Type: Materials Recovery Facility and Transfer Station • Material Type(s): Source Separated Recyclable Materials, Yard Waste, Food Waste, Source Separated Organic Materials, C&D Debris, Solid Waste Facility Name: Waste Management Of Orange • Address: 2050 Glassell Street Orange, CA 92865 • Operator: USA Waste Of California, Inc • SWIS Number: 30-AB-0363 • Facility Type: Transfer/ Processing • Material Type(s): Source Separated Recyclable Materials • (If Applicable) Transfer Facility: CVT or Rainbow

This page intentionally left blank

EXHIBIT O:
DOCUMENTATION OF RESIDENTIAL ORGANICS COST PER TON

EXHIBIT O:
DOCUMENTATION OF RESIDENTIAL ORGANICS COST PER TON

Exhibit based on January 10, 2022 Residential Organic Materials analysis provided by Contractor.

Total CVT Residential Organic Materials Tons Collected	107,595

Approved Facility from Exhibit O	CVT Cost (Pre-processing and/or Transfer)	Transportation Cost/Ton	Tip Fee/ton	Cost/ton	Allocation	Tons Delivered to Facility	Total Facility Cost: Pre-processing, Transer, Transportation and Tip Fee
Agromin	$40.46	$13.60	$68.05	$122.11	40%	43,038	$5,255,294
Kochergen	$12.21	$60.77	$30.99	$103.97	40%	43,038	$4,474,818
Recology	$31.00	$50.02	$44.29	$125.31	20%	21,519	$2,696,543

Totals	**100%**	**107,595**	**$ 12,426,655**
Rate per ton for Residential Organic Materials			**$115.49**

City of Garden Grove

INTER-DEPARTMENT MEMORANDUM

To:	Scott C. Stiles	From:	Patricia Song
Dept.:	City Manager	Dept.:	Finance
Subject:	Second reading of Ordinance No. 2936	Date:	6/28/2022

Attached is Ordinance No. 2936 recommended for second reading and adoption.

ATTACHMENTS:

Description	Upload Date	Type	File Name
Ordinance 2936	6/22/2022	Ordinance	2936_GG_Ordinance_2022_Parademic_Ad_Valorem_Tax_Override.docx

ORDINANCE NO. 2936

AN ORDINANCE OF THE CITY COUNCIL OF THE CITY OF GARDEN GROVE ESTABLISHING THE AMOUNT OF MONEY FOR PARAMEDIC SERVICES THAT MUST BE RAISED BY AN AD VALOREM TAX OVERRIDE AND THE SETTING OF THE TAX RATE OF SAID OVERRIDE

City Attorney's Summary

City Council Resolution No. 4547-74 submitted to the voters for approval an ad valorem tax for paramedic services in an amount not to exceed 10¢ per $100 of assessed valuation. The measure was approved by the voters in June 1974. State law requires that the City Council set the annual levy of the tax by ordinance or resolution. This Ordinance sets the levy of the tax at 8¢ per $100 of assessed valuation for FY 2022-2023.

THE CITY COUNCIL OF THE CITY OF GARDEN GROVE DOES ORDAIN AS FOLLOWS:

SECTION 1: In June 1974, over sixty percent (60%) of the Garden Grove voters approved an ad valorem tax override to provide emergency medical care service (Paramedic Services) to the community, whether it be provided by the City of Garden Grove or on a regional basis, and thereby incurring a debt consisting of personnel and equipment and contractual payment obligations for the provision of Paramedic Services.

SECTION 2: Property taxes for indebtedness approved by the voters prior to July 1, 1978, are authorized pursuant to Section 93 of the Revenue and Taxation Code.

SECTION 3: The City Council of the City of Garden Grove hereby declares it is necessary to raise an estimated $14,500,000 through the use of an ad valorem tax override on the taxable property within the City of Garden Grove to maintain and pay for the emergency medical care services. Such indebtedness to be paid includes personnel salaries, training costs, equipment, maintenance of all equipment acquired, and contractual obligations for the provision of paramedic services to the community.

SECTION 4: The tax rate for the authorized ad valorem tax override as approved by voters of all assessable real and personal property for the Fiscal Year 2022-23 shall be 8.0 cents ($.080) per one-hundred dollars ($100) of assessed valuation, using as a basis the value of the property as assessed and equalized by the County of Orange, State of California, and shown on the 2022-2023 assessment roll of said county.

SECTION 5: This ordinance shall exclude from Section 4 annexations of assessable, real and personal property to the City of Garden Grove after July 1, 1978, indicated by the listing on the attached document designated Exhibit "A".

SECTION 6: Severability. If any section, subsection, subdivision, sentence, clause, phrase, word, or portion of this Ordinance is, for any reason, held to be invalid or unconstitutional by the decision of any court of competent jurisdiction, such decision shall not affect the validity of the remaining portions of this Ordinance. The City Council hereby declares that it would have adopted this Ordinance and each section, subsection, subdivision, sentence, clause, phrase, word, or portion thereof, irrespective of the fact that any one or more sections, subsections, subdivisions, sentences, clauses, phrases, words, or portions thereof be declared invalid or unconstitutional.

SECTION 7: The Mayor shall sign and the City Clerk shall certify to the passage and adoption of this Ordinance and shall cause the same, or the summary thereof, to be published and posted pursuant to the provisions of law.

The foregoing Ordinance was passed by the City Council of the City of Garden Grove on the ___ day of _____.

_____
MAYOR

ATTEST:

_____
CITY CLERK

STATE OF CALIFORNIA)
COUNTY OF ORANGE) SS:
CITY OF GARDEN GROVE)

I, TERESA POMEROY, City Clerk of the City of Garden Grove, do hereby certify that the foregoing Ordinance was introduced for first reading and passed to second reading on June 14, 2022, with a vote as follows:

AYES:	COUNCIL MEMBERS:	(6)	BRIETIGAM, O'NEILL, NGUYEN D., KLOPFENSTEIN, NGUYEN K., JONES
NOES:	COUNCIL MEMBERS:	(0)	NONE
ABSENT:	COUNCIL MEMBERS:	(1)	BUI

EXHIBIT "A"

Listed Annexations Finalized after July 1, 1974 and
Not Subject to Paramedic Tax Override

Annexation No./ Reorganization No.	City Resolution No.	Date Completed
1-78	5573-78	August 8, 1978
2-78	5634-78	October 24, 1978
3-78	5637-78	November 28, 1978
4-78	5670-78	November 30, 1978
5-78	5671-78	November 30, 1978
7-78	5731-79	March 30, 1979
1-79	5813-79	July 30, 1979
141	7875-96	May 29, 1996