



Agency

Pavement Management Plan

Prepared by: IMS
Submitted to OCTA: June 2022

Agency Submittal Table of Contents

I.	Pavement Management Plan Certification.....	3
II.	Executive Summary.....	4
	Project Summary.....	4
	Budget Scenarios	4
	Executive Summary Conclusion	4
III.	Background (Optional).....	5
IV.	Current Pavement Conditions (PCI)	6
V.	Projected Pavement Conditions (PCI).....	6
VI.	Alternative Funding Levels.....	7
	Maintain Existing Average Network PCI	7
	Improve Average Network PCI.....	7
VII.	Current and Projected Backlog by Year of Pavement Maintenance Needs	8
VIII.	Centerline Mileage.....	8
IX.	Percentage of Network in Each of Five Condition Categories Based on Centerline Miles	9
X.	Reduction in Local Match.....	10
XI.	Appendix A – Seven-Year Road Maintenance and Rehabilitation Plan Based on Current <i>or</i> Expected Funding Level	11
XII.	Appendix B – Complete Listing of Current Street Conditions.....	12
XIII.	Appendix C – GIS Digital Data	13
	Introduction	13
	Structure of GIS Data	13
XIV.	Appendix D – Quality Assurance/Quality Control Plan.....	15
	<i>Introduction</i>	15
	<i>Objectives</i>	15
	<i>Structure of QA/QC Plan</i>	15
	<i>Condition Survey Procedures</i>	16
	<i>Accuracy Required for Data Collection</i>	17
	<i>Random and Systematic Re-Inspections</i>	17
	<i>PCI Comparison with Past Surveys</i>	17
	<i>Inspector’s Qualifications and Experience</i>	18
	<i>Safety Procedures</i>	18
XV.	Appendix E – Pavement Management Data Files.....	20
XVI.	Appendix F – GIS Maps – Current Conditions (Optional).....	20

I. Pavement Management Plan Certification

The City/County of Type Here certifies that it has a Pavement Management Plan in conformance with the criteria stated in the Orange County Transportation Authority Ordinance No. 3. This ordinance requires that a Pavement Management Plan be in place and maintained to qualify for allocation of revenues generated from renewed Measure M2.

The plan was developed by IMS Infrastructure Management Services, LLC** using Paver, a pavement management system, confirming to American Society of Testing and Materials (ASTM) Standard D6433, and contains, at a minimum, the following elements:

- Inventory of Master Plan of Arterial Highways (MPAH) and local routes reviewed and updated biennially. The last update of the inventory was completed on January, 2022 for Arterial (MPAH) streets and January, 2022 for local streets.
- Assessment of pavement condition for all routes in the system, updated biennially. The last field review of pavement condition was completed on January, 2022.
- Percentage of all sections of pavement needing:
 - Preventative Maintenance: 14.6%
 - Rehabilitation: 41.3%
 - Reconstruction: 16.2%
- Budget needs for Preventative Maintenance, Rehabilitation, and/or Reconstruction of deficient sections of pavement for:
 - Current biennial period \$252,506,970.62
 - Following biennial period \$285,050,075.98
- Funds budgeted or available for Preventative Maintenance, Rehabilitation, and/or Reconstruction:
 - Current biennial period \$31,456,500
 - Following biennial period \$28,799,840
- Backlog by year of unfunded pavement rehabilitation, restoration, and reconstruction needs.
- The Pavement Management Plan is consistent with countywide pavement condition assessment standards as described in the OCTA Countywide Pavement Management Plan Guidelines adopted by the OCTA Board of Directors.

*An electronic copy of the Pavement Management Plan (with Micro Paver or StreetSaver compatible files) has been, or will be, submitted with the certification statement.

A copy of this certification is being provided to the Orange County Transportation Authority.

Submitted by:

Click here to enter text
Dan Candelaria
Name (Print)

Click here to enter text
City of Garden Grove
Jurisdiction

Click here to enter text
[Signature]
Signed
Click here to enter text
City Engineer
Title (Public Works Director and/or City Engineer)

Click here to enter a date
6/20/22
Date



II. Executive Summary

[Click here to enter text.](#)

PROJECT SUMMARY

In 2021 IMS Infrastructure Management Services, LLC (IMS) was contracted by the City of Garden Grove to conduct a pavement condition assessment and funding analysis for the pavement network consisting of approximately 291 centerline miles of City maintained asphalt roadways which were to include the following major tasks as part of the OCTA PMP:

- Adopt the latest GIS segmentation to update the pavement network inventory in Paver.
- Survey and assess pavement conditions through the use of an automated data collection vehicle utilizing LCMS2 and high definition imagery to classify pavement distress outline in ASTM Standard D6433 “Standard Practice for Roads and Parking Lots Pavement Condition Index Surveys”.
- Determine the effects of current funding levels on the overall network condition for a period of seven years and determine the level of funding required to maintain the current average network PCI and increase the average network PCI by one point.
- Report of the condition results and findings of the budget scenarios.

BUDGET SCENARIOS

The City currently uses a variable budget that incorporates planned rehabilitation projects over the seven year analysis period. The budget allocates on average \$12.7 million per year with a range from \$19.5 million per year to \$9.7 million per year; the projected PCI at the end of year seven is expected to be 59.7. Funding scenarios to maintain the current average network condition and increase the average network condition by one point are expected to require an average budget of approximately \$30.7 million and \$32.5 million respectively.

EXECUTIVE SUMMARY CONCLUSION

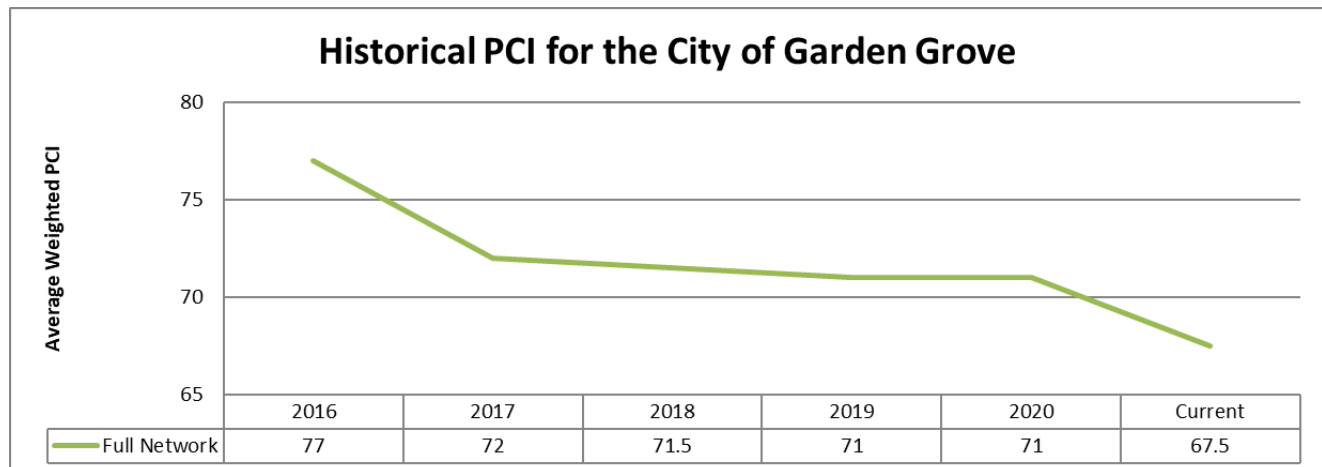
The current network average PCI for the City of Garden Grove is 67.5. This condition level does not meet the requirements, as described on page 10, section X, set by OCTA to qualify for the local agency match reduction of 10% of the eligible cost for projects submitted for consideration of funding through the M2 Comprehensive Transportation Funding Programs (CTFP). Results from the budget scenario analyzing current funding levels suggest that the City will be able to meet the requirement to qualify for the match during the analysis period.

III. Background (Optional)

The current PMP is implementing a new data collection vendor for PCI calculation. The means and methods may vary as to interval of collection and sample size, but the current survey continues the use of ASTM D6433 protocols to allow for overall trends to be compared. The PCI score ranges from 0 to 100 with 0 being the worst a street can score. The following table outlines each condition category set by OCTA.

Category	Description and Funded Treatments	PCI Range
Very Good	New or like new pavements with minor cracking, raveling, and other non-load associated distress <i>Funded Treatment: None</i>	86-100
Good	Minor to moderate cracking and isolated areas of low severity load associated distresses such as alligator cracking and rutting. <i>Funded Treatment: Surface Seal</i>	75-85
Fair	More extensive and severe longitudinal and transverse cracking, as well as moderate severity load associated distresses <i>Funded Treatment: Thin Overlay</i>	60-74
Poor	Pavements near the end of life with a greater extent of severe alligator cracking, rutting <i>Funded Treatment: Thick Overlay</i>	41-59
Very Poor	Failed pavements with extensive and severe alligator cracking, more extensive and deeper rutting, and potholes. <i>Funded Treatment: Reconstruction</i>	0-40

Historical conditions were retrieved from the Paver program and are presented below:





IV. Current Pavement Conditions (PCI)

Current Network PCI	Current MPAH PCI	Current Local PCI
67.5	68.6	67.2

V. Projected Pavement Conditions (PCI)

Should be by projected PCI by year under existing or expected funding levels for next seven fiscal years (“Today” is before June 30, 2022).

Fiscal Year	Current Funding	Entire Network PCI	MPAH	Local
Today		67.5	68.6	67.2
2022-23	\$19,500,000	68.0	68.7	67.8
2023-24	\$11,956,500	66.8	67.0	66.7
2024-25	\$13,109,090	65.6	65.2	65.7
2025-26	\$15,690,750	64.5	63.9	64.7
2026-27	\$9,429,453	62.9	62.0	63.2
2027-28	\$9,694,556	61.3	60.2	61.7
2028-29	\$9,694,556	59.7	58.4	60.1

Based on the recommendations of the Paver software the overall estimated PCI is expected to drop for both MPAH and Local roads over the next sever years given the current funding level.



VI. Alternative Funding Levels

As required by OCTA, two alternate funding levels are provided to determine the annual budget needed to maintain the current PCI and increase the overall PCI by one point over a seven year period.

Maintain Existing Average Network PCI

Fiscal Year	Maintain Funding	Entire Network PCI	MPAH	Local
Today		67.5	68.6	67.2
2022-23	\$30,678,832	68.2	68.9	67.9
2023-24	\$30,682,179	67.9	68.0	67.9
2024-25	\$30,670,706	68.1	66.9	68.5
2025-26	\$30,679,547	68.1	67.5	68.3
2026-27	\$30,682,534	68.0	66.7	68.4
2027-28	\$30,668,532	68.0	66.5	68.4
2028-29	\$30,670,230	67.5	65.7	68.0

Based on Paver recommendations an estimated annual budget of \$30.7M is required to maintain the overall PCI at its current level of 67.5.

Improve Average Network PCI

Fiscal Year	Current Funding	Entire Network PCI	MPAH	Local
Today		67.5	68.6	67.9
2022-23	\$32,523,109	68.3	68.9	68.3
2023-24	\$32,523,035	68.3	68.0	68.9
2024-25	\$32,514,590	68.6	67.6	69.0
2025-26	\$32,518,383	68.8	67.8	69.2
2026-27	\$32,508,987	68.9	67.6	69.4
2027-28	\$32,521,400	69.0	67.6	69.4
2028-29	\$32,517,437	68.5	67.0	69.0

Based on Paver recommendations an estimated annual budget of \$32.5M is required to increase the overall PCI by one point to 68.5.



VII. Current and Projected Backlog by Year of Pavement Maintenance Needs

Fiscal Year	Current Funding Backlog	Maintain PCI Backlog	Increase PCI Backlog
Current	\$228,224,058.00	\$228,224,058.00	\$228,224,058
2022-23	\$232,704,061.15	\$262,375,720.12	\$262,375,720
2023-24	\$252,506,970.62	\$276,531,534.96	\$270,140,337
2024-25	\$271,331,340.72	\$269,973,971.13	\$261,092,854
2025-26	\$285,050,075.98	\$272,279,587.70	\$261,305,585
2026-27	\$304,963,237.89	\$279,663,650.46	\$266,483,630
2027-28	\$331,532,088.18	\$297,963,963.78	\$284,140,705
2028-29	\$348,387,572.04	\$310,640,220.80	\$295,832,473

Backlog is the value of all work required for streets below the critical PCI. These streets generally need reconstruction or thick overlays. As streets deteriorate without rehabilitation this value will continue to grow.

VIII. Centerline Mileage

Entire Pavement Network	MPAH	Local Roads
291	72	219

This mileage is based on the current GIS linework and MPAH designations. For the City, most roads classified as arterials and collectors fall into the MPAH designation with the remaining mileage classified as locals. Previous mileage estimates appear to have considered each direction of an arterial or collector as centerline mileage, but based on current accounts from the City this is not the case. Previous estimates also included collector roads in the local estimate causing the large discrepancy in milage between report submissions.



IX. Percentage of Network in Each of Five Condition Categories Based on Centerline Miles

Condition Category	PCI Range	Network	Percent Area of Total Pavement	Area of Pavement (sf)	Percent Centerline Mileage of Network	Centerline Mileage of Network
Very Good	86-100	MPAH	7%	9,476,754	26.0%	20.6
		Local	13%	10,175,240		55.1
Good	75-85	MPAH	3%	3,756,060	17.9%	8.9
		Local	10%	8,020,441		43.1
Fair	60-74	MPAH	5%	5,413,450	21.6%	13.8
		Local	12%	9,101,155		49.1
Poor	41-59	MPAH	5%	6,428,501	18.3%	15.6
		Local	9%	7,107,756		37.7
Very Poor	0-40	MPAH	4%	6,118,049	16.2%	13.0
		Local	8%	6,552,340		34.3



X. Reduction in Local Match

A local agency match reduction of 10% of the eligible cost for projects submitted for consideration of funding through the Comprehensive Transportation Funding Programs (CTFP) call for projects is available if the local agency either:

- a. Shows measurable improvement of paved road conditions during the previous reporting period defined as an overall weighted (by area) average system improvement of one Pavement Condition Index (PCI) point with no reduction in the overall weighted (by area) average PCI in the Master Plan of Arterial Highways (MPAH) or local street categories;

or

- b. Have road pavement conditions during the previous reporting period, within the highest 20% of the scale for road pavement conditions in conformance with OCTA Ordinance No. 3, defined as a PCI of 75 or higher, otherwise defined as in “good condition”.

If applicable, please use the space below to justify the local agency’s eligibility for a reduction in Local Match based on the statement above.

The City’s average network PCI of 67.5 and decrease in average PCI since the last reporting period does not fulfill the requirements set by OCTA. Therefore, the City will not be eligible for the 10% reduction in local matching fund for the next two-year cycle.



XI. Appendix A – Seven-Year Road Maintenance and Rehabilitation Plan Based on Current *or* Expected Funding Level

The seven-year plan for road maintenance and rehabilitation should be based on current and projected budget. Street sections selected for treatment should be identified here. Specific data to be submitted should follow the format below:

MPAH								
	Limits of Work							
Street Name	From	To	Length of Segment	Width of Segment	Pavement Area	Type of Treatment	Cost of Treatment	Year of Treatment

LOCAL								
	Limits of Work							
Street Name	From	To	Length of Segment	Width of Segment	Pavement Area	Type of Treatment	Cost of Treatment	Year of Treatment

Please attach the seven-year road maintenance and rehabilitation plan, following the above template, after this sheet. The plan should be labeled Appendix A.

MPAH - Appendix A **Forecasted Maintenance** **City of Garden Grove, CA**

Limits of Work											
Fiscal Year	StreetID	Section ID	Street Name	Begin Street	End Street	Class	Length of Segment (ft)	Width of Segment (ft)	Pavement Area (sqft)	Type of Treatment	Cost of Treatment
2022	2900	10	Bolsa	Bushard	Donegal Dr	Arterial	691	96	66,336	Mill & Fill + ARAM + Remove and Replace	\$403,650
2022	3110	10	Brookhurst	Katella Avenue	Aldgate Avenue	Arterial	759	49	37,191	Micro with Fiber + Remove and Replace	\$74,382
2022	3110	40	Brookhurst	Brookside Drive	Joyzelle Drive/Parliament Avenue	Arterial	454	54	24,516	Micro with Fiber + Remove and Replace	\$49,032
2022	3110	90	Brookhurst	Hill Road	Skylark Boulevard	Arterial	399	55	21,945	Micro with Fiber + Remove and Replace	\$43,890
2022	3170	120	Brookhurst	G Grove FWY EB-Ramps	Woodbury Avenue	Arterial	776	50	38,800	Mill & Fill + ARAM + Remove and Replace	\$226,590
2022	3180	50	Brookhurst	Lampson Avenue	RD Border	Arterial	816	50	40,800	Mill & Fill + ARAM + Remove and Replace	\$253,977
2022	3180	70	Brookhurst	Stanford Avenue	Garden Grove Boulevard	Arterial	1,542	49	75,558	Micro with Fiber + Remove and Replace	\$151,116
2022	3190	20	Brookhurst	Hummingbird Lane	Melody Park Drive	Arterial	256	50	12,800	Micro with Fiber + Remove and Replace	\$56,832
2022	3190	30	Brookhurst	Melody Park Drive	Chapman Avenue	Arterial	801	48	38,448	Micro with Fiber + Remove and Replace	\$76,896
2022	3200	10	Brookhurst	Katella Avenue	Aldgate Avenue	Arterial	759	57	43,263	Micro with Fiber + Remove and Replace	\$86,526
2022	3200	20	Brookhurst	Aldgate Avenue	Dewey Drive	Arterial	370	47	17,390	Micro with Fiber + Remove and Replace	\$34,780
2022	3200	40	Brookhurst	Brookside Drive	Joyzelle Drive/Parliament Avenue	Arterial	454	50	22,700	Micro with Fiber + Remove and Replace	\$45,400
2022	3920	40	Chapman	Western Avenue	City Border	Arterial	697	83	57,851	Mill & Fill + ARAM + Remove and Replace	\$349,995
2022	3930	30	Chapman	Jasper Street	Onyx Street	Arterial	655	42	27,510	Micro with Fiber + Remove and Replace	\$110,040
2022	3980	90	Chapman	Nieta Drive	Jacalene Lane	Arterial	1,221	63	76,923	Micro with Fiber + Remove and Replace	\$153,846
2022	4010	20	Chapman	City Border	Bayport Street	Arterial	395	83	32,785	Mill & Fill + ARAM + Remove and Replace	\$165,074
2022	4030	70	Chapman	9th Street	Gail Lane	Arterial	264	63	16,632	Mill & Fill + ARAM + Remove and Replace	\$97,130
2022	4750	10	Dale	City Border	Linmar Meadows	Collector	158	49	7,742	Micro with Fiber + Remove and Replace	\$15,484
2022	4750	30	Dale	Marylee Drive	Chapman Avenue	Collector	329	57	18,753	Mill & Fill + ARAM + Remove and Replace	\$102,363
2022	6650	90	Garden Grove	Abbott Court	Village Road	Arterial	366	32	11,712	Micro with Fiber + Remove and Replace	\$23,424
2022	6650	120	Garden Grove	Galway Street	Kerry Street	Arterial	1,288	43	55,384	Mill & Fill + ARAM + Remove and Replace	\$280,799
2022	6700	30	Garden Grove	Fairview Street	Laird Street	Arterial	1,111	33	36,663	Mill & Fill + ARAM + Remove and Replace	\$238,489
2022	6710	30	Garden Grove	Fairview Street	Laird Street	Arterial	1,111	33	36,663	Micro with Fiber + Remove and Replace	\$73,326
2022	6730	20	Garden Grove	Civic Center Drive	7th Street	Arterial	360	35	12,600	Micro with Fiber + Remove and Replace	\$25,200
2022	6760	40	Garden Grove	Coast Street	Sycamore Street	Arterial	148	34	5,032	Mill & Fill + ARAM + Remove and Replace	\$30,091
2022	6760	80	Garden Grove	Jefferson Street	Dale Street	Arterial	152	44	6,688	Micro with Fiber + Remove and Replace	\$13,376
2022	7000	30	Gilbert	Shannon Avenue	Skylark Boulevard	Collector	370	32	11,840	Micro with Fiber + Remove and Replace	\$47,360
2022	7370	10	Harbor	Chapman Avenue	Twintree Lane	Arterial	1,768	39	68,952	Micro with Fiber + Remove and Replace	\$137,904
2022	7370	30	Harbor	Twintree Lane	Lampson Avenue	Arterial	809	38	30,742	Micro with Fiber + Remove and Replace	\$61,484
2022	7390	10	Harbor	Garden Grove Boulevard	Flagstone Avenue	Arterial	1,511	42	63,462	Mill & Fill + ARAM + Remove and Replace	\$317,313
2022	7480	50	Haster	Binnacle Avenue	Chapman Avenue	Arterial	327	45	14,715	Micro with Fiber + Remove and Replace	\$29,430
2022	8810	20	Katella	Garden Drive	Stratford Way	Arterial	556	17	9,452	Micro with Fiber + Remove and Replace	\$36,696
2022	8810	40	Katella	Dallas Drive	Bettes Place	Arterial	291	17	4,947	Micro with Fiber + Remove and Replace	\$19,788
2022	8820	70	Katella	Palmwood Drive	Dino Circle	Arterial	1,450	20	29,000	Micro with Fiber + Remove and Replace	\$113,100
2022	8820	80	Katella	Dino Circle	Euclid Street	Arterial	894	19	16,986	Micro with Fiber + Remove and Replace	\$67,944
2022	9170	90	Knott	Garden Grove FWY	Garden Grove Boulevard	Arterial	230	39	8,970	Mill & Fill + ARAM + Remove and Replace	\$50,815
2022	9450	30	Lampson	Beach Boulevard	City Border	Collector	1,025	31	31,775	Micro with Fiber + Remove and Replace	\$127,100
2022	9520	80	Lampson	Oakwood Street	7th Street	Collector	155	19	2,945	Mill & Fill + ARAM + Remove and Replace	\$39,365
2022	9530	60	Lampson	Strathmore Drive	Woodland Lane	Collector	343	24	8,232	Micro with Fiber + Remove and Replace	\$32,928
2022	9540	30	Lampson	Sally Street	Janet Street	Collector	493	24	11,832	Micro with Fiber + Remove and Replace	\$46,342
2022	9600	30	Lampson	Darnell Street	Harbor Boulevard	Collector	321	24	7,704	Mill & Fill + ARAM + Remove and Replace	\$101,899
2022	9630	20	Lampson	Pepperwood Drive	Walnut Avenue	Collector	284	20	5,680	Micro with Fiber + Remove and Replace	\$22,152
2022	9630	60	Lampson	Elmwood Street	Lee Lane	Collector	329	19	6,251	Micro with Fiber + Remove and Replace	\$25,004
2022	9720	20	Lampson	Barker Street	Lamplighter Street	Collector	548	25	13,700	Mill & Fill + ARAM + Remove and Replace	\$72,864
2022	9720	60	Lampson	Brightwood Lane	Knott Street	Collector	305	33	10,065	Mill & Fill + ARAM + Remove and Replace	\$65,155
2022	10970	120	Magnolia	Ingram Avenue	Westminster Boulevard	Arterial	550	43	23,650	Mill & Fill + ARAM + Remove and Replace	\$154,668
2022	12120	10	Nelson	Stanford Avenue	Acacia Parkway	Collector	658	38	25,004	Mill & Fill + ARAM + Remove and Replace	\$164,486
2022	12240	60	Newland	Meadowbrook Avenue	Devon Lane	Collector	126	62	7,812	Mill & Fill + ARAM + Remove and Replace	\$50,570
2022	12260	20	Newland	Boyd Avenue	Mallard Avenue	Collector	290	62	17,980	Mill & Fill + ARAM + Remove and Replace	\$115,762
2022	12260	50	Newland	Garo Lane	Lomay Avenue	Collector	306	63	19,278	Mill & Fill + ARAM + Remove and Replace	\$103,205
2022	12650	30	Orangewood	Margie Lane	Norma Lane	Collector	284	61	17,324	Mill & Fill + ARAM + Remove and Replace	\$115,177
2022	15470	30	Stanford	Abbott Street	Crestwood Circle	Collector	943	36	33,948	Mill & Fill + ARAM + Remove and Replace	\$228,075
2022	15500	50	Stanford	Seville Court	Main Street	Collector	253	37	9,361	Mill & Fill + ARAM + Remove and Replace	\$62,236
2022	16280	40	Trask	Havenwood Dr	Barnett Way	Collector	356	36	12,816	Micro with Fiber + Remove and Replace	\$51,264

MPAH - Appendix A Forecasted Maintenance City of Garden Grove, CA

Limits of Work											
Fiscal Year	StreetID	Section ID	Street Name	Begin Street	End Street	Class	Length of Segment (ft)	Width of Segment (ft)	Pavement Area (sqft)	Type of Treatment	Cost of Treatment
2022	16300	50	Trask	Clinton Street	Roxey Drive	Collector	802	24	19,248	Micro with Fiber + Remove and Replace	\$76,992
2022	16300	60	Trask	Roxey Drive	Lilly Street	Collector	665	24	15,960	Micro with Fiber + Remove and Replace	\$62,510
2022	16310	90	Trask	Ranchero Place/Robyn Court	Fairview Street	Collector	508	24	12,192	Micro with Fiber + Remove and Replace	\$47,752
2022	16330	70	Trask	Lanning Street	Newhope Street	Collector	906	30	27,180	Mill & Fill + ARAM + Remove and Replace	\$289,114
2022	16340	10	Trask	Taft Street	Elizabeth Place	Collector	337	30	10,110	Mill & Fill + ARAM + Remove and Replace	\$135,138
2022	16360	50	Trask	Mickey Street	Gilbert Street	Collector	325	30	9,750	Micro with Fiber + Remove and Replace	\$39,000
2022	16370	10	Trask	Yockey Street	Garden Grove FWY	Collector	431	29	12,499	Mill & Fill + ARAM + Remove and Replace	\$145,200
2022	16370	20	Trask	Garden Grove FWY	Magnolia Street	Collector	887	30	26,610	Micro with Fiber + Remove and Replace	\$106,440
2022	17240	20	West	Ricky Avenue	Orangewood Avenue	Collector	842	30	25,260	Mill & Fill + ARAM + Remove and Replace	\$288,140
2022	17280	10	West	Lampson Avenue	Morgan Lane/Emrys Avenue	Collector	528	31	16,368	Mill & Fill + ARAM + Remove and Replace	\$213,004
2022	17370	50	Western	Anthony Avenue	Garden Grove Boulevard	Collector	410	31	12,710	Mill & Fill + ARAM + Remove and Replace	\$143,519
2022	17460	10	Westminster	Brookhurst Street	Flower Street	Arterial	657	31	20,367	Micro with Fiber + Remove and Replace	\$40,734
2022	17470	110	Westminster	A Better Way	West Street	Arterial	655	31	20,305	Mill & Fill + ARAM + Remove and Replace	\$123,555
2022	17520	30	Westminster	Deodara Drive	Bushard Street	Arterial	635	33	20,955	Micro with Fiber + Remove and Replace	\$41,910
2022	17880	40	Yockey	Enloe Circle	Enloe Avenue	Collector	49	35	1,715	Mill & Fill + ARAM + Remove and Replace	\$10,682
2022	17880	50	Yockey	Enloe Avenue	Mays Avenue	Collector	349	39	13,611	Mill & Fill + ARAM + Remove and Replace	\$73,343
2023	1120	10	9th	Acacia Parkway	Garden Grove Boulevard	Collector	660	40	26,400	Mill & Fill + ARAM + Remove and Replace	\$144,716
2023	1320	10	Acacia Parkway	Euclid Street	Civic Center Drive	Collector	707	60	42,420	Mill & Fill + ARAM + Remove and Replace	\$218,770
2023	3120	20	Brookhurst	Hummingbird Lane	Melody Park Drive	Arterial	256	50	12,800	Micro with Fiber + Remove and Replace	\$58,010
2023	3760	30	Century	Walnut Street	Taft Street	Collector	532	77	40,964	Micro with Fiber + Remove and Replace	\$84,386
2023	3910	40	Chapman	Western Avenue	City Border	Arterial	697	83	57,851	Micro with Fiber + Remove and Replace	\$119,173
2023	3910	50	Chapman	City Border	Santa Rosalia Street	Arterial	286	39	11,154	Mill & Fill + ARAM + Remove and Replace	\$63,475
2023	5890	80	Euclid	Woodbury Rd	Woodbury Rd	Arterial	52	34	1,768	Full Depth Relamination (CTB) + Remove and Replace	\$18,211
2023	5890	100	Euclid	Blake Street	Cynthia Circle	Arterial	306	42	12,852	Micro with Fiber + Remove and Replace	\$26,475
2023	6650	50	Garden Grove	Shackelford Lane	Casa Linda Lane	Arterial	660	44	29,040	Micro with Fiber + Remove and Replace	\$59,822
2023	6680	20	Garden Grove	Civic Center Drive	7th Street	Arterial	360	35	12,600	Mill & Fill + ARAM + Remove and Replace	\$75,791
2023	6730	100	Garden Grove	Safford Street	Newhope Street	Arterial	438	34	14,892	Mill & Fill + ARAM + Remove and Replace	\$91,188
2023	6740	130	Garden Grove	Main Street	Lincoln Street	Arterial	608	44	26,752	Mill & Fill + ARAM + Remove and Replace	\$154,167
2023	6750	40	Garden Grove	Cannery Street	Shackelford Lane	Arterial	214	34	7,276	Mill & Fill + ARAM + Remove and Replace	\$43,504
2023	6750	50	Garden Grove	Shackelford Lane	Casa Linda Lane	Arterial	660	34	22,440	Micro with Fiber + Remove and Replace	\$46,226
2023	6950	10	Gilbert	Katella Avenue	Maureen Drive	Collector	390	32	12,480	Mill & Fill + ARAM + Remove and Replace	\$130,256
2023	6950	40	Gilbert	Vons Drive	Joyzelle Drive	Collector	288	32	9,216	Micro with Fiber + Remove and Replace	\$37,377
2023	9170	20	Knott	Belgrave Avenue	Belgrave Avenue	Arterial	178	45	8,010	Mill & Fill + ARAM + Remove and Replace	\$41,252
2023	9450	50	Lampson	City Border	Arrowhead Street	Collector	356	31	11,036	Mill & Fill + ARAM + Remove and Replace	\$118,604
2023	9470	70	Lampson	Jerome street	Meade Street	Collector	360	17	6,120	Mill & Fill + ARAM + Remove and Replace	\$65,331
2023	9560	20	Lampson	Choisser Road	Volkwood Street	Collector	853	19	16,207	Micro with Fiber + Remove and Replace	\$66,773
2023	9700	60	Lampson	Arrowhead Street	Monroe Street	Collector	332	31	10,292	Mill & Fill + ARAM + Remove and Replace	\$127,674
2023	10990	90	Magnolia	Ernest Fulsom Drive	Stanford Avenue	Arterial	745	32	23,840	Mill & Fill + ARAM + Remove and Replace	\$149,417
2023	12110	50	Nelson	Gregory Lane	Stanford Avenue	Collector	247	38	9,386	Micro with Fiber + Remove and Replace	\$19,335
2023	12270	40	Newland	Emerson Circle	Larson Avenue	Collector	225	62	13,950	Mill & Fill + ARAM + Remove and Replace	\$84,012
2023	15270	10	Springdale	Vanguard Avenue	Laurelton Avenue	Collector	536	31	16,616	Mill & Fill + ARAM + Remove and Replace	\$173,781
2023	15940	30	Taft	Mallard Drive	Teal Drive	Collector	300	34	10,200	Mill & Fill + ARAM + Remove and Replace	\$63,266
2023	16290	40	Trask	G Grove FWY EB-Off Ramp	Harbor Boulevard	Collector	293	36	10,548	Micro with Fiber + Remove and Replace	\$42,854
2023	16300	40	Trask	Laurel Street	Clinton Street	Collector	1,003	30	30,090	Micro with Fiber + Remove and Replace	\$123,971
2023	16300	90	Trask	Ranchero Place/Robyn Court	Fairview Street	Collector	508	23	11,684	Micro with Fiber + Remove and Replace	\$47,092
2023	16310	70	Trask	Lilly Street	Roberta Circle	Collector	377	24	9,048	Micro with Fiber + Remove and Replace	\$36,501
2023	16670	10	Valley View	Chapman Avenue	Belgrave Avenue	Arterial	1,131	47	53,157	Micro with Fiber + Remove and Replace	\$109,503
2023	16670	60	Valley View	22 Fwy WB Off Ramp	22 Fwy WB On Ramp	Arterial	684	87	59,508	Micro with Fiber + Remove and Replace	\$122,586
2023	17310	20	West	Ricky Avenue	Orangewood Avenue	Collector	842	29	24,418	Micro with Fiber + Remove and Replace	\$98,868
2023	17460	20	Westminster	Flower Street	Dawson Street/Hope Street	Arterial	657	31	20,367	Mill & Fill + ARAM + Remove and Replace	\$107,828
2023	17460	30	Westminster	Dawson Street/Hope Street	Bowen Street	Arterial	937	81	75,897	Mill & Fill + ARAM + Remove and Replace	\$407,288
2023	17500	100	Westminster	Newhope Street	A Better Way	Arterial	908	35	31,780	Mill & Fill + ARAM + Remove and Replace	\$186,580
2023	17510	10	Westminster	Brookhurst Street	Flower Street	Arterial	657	32	21,024	Micro with Fiber + Remove and Replace	\$43,309
2023	17510	20	Westminster	Flower Street	Dawson Street/Hope Street	Arterial	657	34	22,338	Micro with Fiber + Remove and Replace	\$46,016

MPAH - Appendix A **Forecasted Maintenance** **City of Garden Grove, CA**

Limits of Work											
Fiscal Year	StreetID	Section ID	Street Name	Begin Street	End Street	Class	Length of Segment (ft)	Width of Segment (ft)	Pavement Area (sqft)	Type of Treatment	Cost of Treatment
2023	17880	10	Yockey	Trask Avenue	Summercrest Circle	Collector	169	34	5,746	Mill & Fill + ARAM + Remove and Replace	\$31,083
2024	1110	40	9th	Stanford Avenue	Stanford Avenue	Collector	145	40	5,800	Mill & Fill + ARAM + Remove and Replace	\$30,766
2024	1300	20	Acacia Parkway	Arbor Court	Westlake Street	Collector	376	60	22,560	Micro with Fiber + Remove and Replace	\$47,868
2024	1300	40	Acacia Parkway	Grove Avenue	Main Street	Collector	330	60	19,800	Micro with Fiber + Remove and Replace	\$42,012
2024	1320	30	Acacia Parkway	7th Street	8th Street	Collector	330	60	19,800	Micro with Fiber + Remove and Replace	\$42,012
2024	3120	10	Brookhurst	Skylark Boulevard	Hummingbird Lane	Arterial	532	49	26,068	Micro with Fiber + Remove and Replace	\$55,311
2024	3170	100	Brookhurst	Trask Avenue	Garden Grove FWY	Arterial	327	66	21,582	Micro with Fiber + Remove and Replace	\$45,793
2024	3200	50	Brookhurst	Joyzelle Drive	Montecito Plaza	Arterial	290	54	15,660	Micro with Fiber + Remove and Replace	\$33,227
2024	3200	70	Brookhurst	Orangewood Avenue	Royal Palm Boulevard	Arterial	532	54	28,728	Micro with Fiber + Remove and Replace	\$60,955
2024	3200	90	Brookhurst	Hill Road	Skylark Boulevard	Arterial	399	48	19,152	Micro with Fiber + Remove and Replace	\$40,637
2024	3440	10	Cannery	Garden Grove Boulevard	Magnolia Street	Collector	806	61	49,166	Mill & Fill + ARAM + Remove and Replace	\$275,954
2024	3900	20	Chapman	Emerald Street	Jasper Street	Arterial	632	42	26,544	Mill & Fill + ARAM + Remove and Replace	\$295,011
2024	3940	10	Chapman	Stonegate Lane	Valley View Street	Collector	625	30	18,750	Mill & Fill + ARAM + Remove and Replace	\$105,934
2024	4030	150	Chapman	Buaro Street	Plaza Alicante	Arterial	1,138	40	45,520	Micro with Fiber + Remove and Replace	\$96,584
2024	4040	150	Chapman	Diane Street	Harris Street	Arterial	206	63	12,978	Micro with Fiber + Remove and Replace	\$27,537
2024	5920	30	Euclid	Paloma Avenue	Century Boulevard	Arterial	433	35	15,155	Mill & Fill + ARAM + Remove and Replace	\$81,966
2024	6000	50	Fairview	Downie Place	Bolivar Circle	Collector	762	18	13,716	Mill & Fill + ARAM + Remove and Replace	\$141,472
2024	6700	10	Garden Grove	Haster Street	Garden Grove FWY	Arterial	411	66	27,126	Mill & Fill + ARAM + Remove and Replace	\$143,891
2024	6710	60	Garden Grove	Lewis Street	Lewis Street	Arterial	89	31	2,759	Micro with Fiber + Remove and Replace	\$5,854
2024	6750	80	Garden Grove	Gilbert Street	Abbott Court	Arterial	396	35	13,860	Micro with Fiber + Remove and Replace	\$29,408
2024	6750	120	Garden Grove	Galway Street	Kerry Street	Arterial	1,288	34	43,792	Mill & Fill + ARAM + Remove and Replace	\$243,353
2024	6750	130	Garden Grove	Kerry Street	Brookhurst Way	Arterial	124	40	4,960	Mill & Fill + ARAM + Remove and Replace	\$28,318
2024	6990	40	Gilbert	Maryene Drive	Stanford Avenue	Collector	238	48	11,424	Micro with Fiber + Remove and Replace	\$24,239
2024	7000	100	Gilbert	Bixby Avenue	Catherine Avenue	Collector	209	36	7,524	Mill & Fill + ARAM + Remove and Replace	\$39,911
2024	7000	120	Gilbert	Arlene Avenue	Charlene Circle	Collector	307	34	10,438	Micro with Fiber + Remove and Replace	\$22,147
2024	7010	40	Gilbert	Vons Drive	Joyzelle Drive	Collector	288	32	9,216	Micro with Fiber + Remove and Replace	\$38,498
2024	7410	10	Harbor	City Border	Chapman Avenue	Arterial	1,322	36	47,592	Mill & Fill + ARAM + Remove and Replace	\$264,470
2024	7490	60	Haster	Blue Spruce Avenue	Aspenwood Lane	Arterial	476	34	16,184	Micro with Fiber + Remove and Replace	\$34,339
2024	8820	10	Katella	Brookhurst Street	Garden Drive	Arterial	805	18	14,490	Mill & Fill + ARAM + Remove and Replace	\$173,515
2024	9170	10	Knott	Chapman Avenue	Belgrave Avenue	Arterial	964	35	33,740	Mill & Fill + ARAM + Remove and Replace	\$178,975
2024	9440	30	Lampson	Industry Street	Monarch Street	Collector	634	31	19,654	Mill & Fill + ARAM + Remove and Replace	\$208,803
2024	9470	50	Lampson	Leroy Avenue	Loraleen Street	Collector	279	18	5,022	Micro with Fiber + Remove and Replace	\$20,719
2024	9610	10	Lampson	West Street	Merrill Street	Collector	275	24	6,600	Mill & Fill + ARAM + Remove and Replace	\$80,018
2024	9630	10	Lampson	Euclid Street	Pepperwood Drive	Collector	126	32	4,032	Micro with Fiber + Remove and Replace	\$16,843
2024	9710	20	Lampson	Edison Way	Industry Way	Collector	595	31	18,445	Micro with Fiber + Remove and Replace	\$78,273
2024	10960	110	Magnolia	Acacia Avenue	Anthony Avenue	Arterial	333	41	13,653	Mill & Fill + ARAM + Remove and Replace	\$75,870
2024	12200	10	Newhope	Garden Grove Boulevard	Stuart Drive	Collector	455	31	14,105	Micro with Fiber + Remove and Replace	\$59,856
2024	12220	50	Newhope	Garden Grove FWY	Jola Avenue	Collector	298	30	8,940	Mill & Fill + ARAM + Remove and Replace	\$94,845
2024	12240	40	Newland	Emerson Circle	Larson Avenue	Collector	225	62	13,950	Micro with Fiber + Remove and Replace	\$29,599
2024	12240	50	Newland	Larson Avenue	Meadowbrook Avenue	Collector	171	61	10,431	Mill & Fill + ARAM + Remove and Replace	\$55,332
2024	12260	60	Newland	Lomay Avenue	Westminster Boulevard	Collector	332	62	20,584	Micro with Fiber + Remove and Replace	\$43,675
2024	15300	10	Springdale	Stanford Avenue	Garden Grove Boulevard	Collector	1,419	31	43,989	Mill & Fill + ARAM + Remove and Replace	\$459,156
2024	16250	40	Trask	Garden Grove FWY WB-Off Ramp	Mickey Street	Collector	312	30	9,360	Micro with Fiber + Remove and Replace	\$39,720
2024	16250	100	Trask	Erin Road	Donegal Drive	Collector	297	30	8,910	Micro with Fiber + Remove and Replace	\$37,810
2024	16250	110	Trask	Donegal Drive	G Grove FWY WB Ramps	Collector	882	30	26,460	Mill & Fill + ARAM + Remove and Replace	\$280,716
2024	17310	10	West	W Eleanor Dr	Ricky Ave	Collector	1,798	29	52,142	Mill & Fill + ARAM + Remove and Replace	\$553,179
2024	17470	50	Westminster	City Limits	Parkwood Drive/Parsons Place	Arterial	297	31	9,207	Mill & Fill + ARAM + Remove and Replace	\$49,112
2025	3140	20	Brookhurst	Emerson Avenue	Larson Avenue	Arterial	325	49	15,925	Mill & Fill + ARAM + Remove and Replace	\$87,009
2025	3140	110	Brookhurst	Garden Grove FWY	G Grove FWY EB-Ramps	Arterial	415	55	22,825	Micro with Fiber + Remove and Replace	\$49,883
2025	3360	30	Bushard	Mirage Avenue	Reading Avenue	Collector	280	64	17,920	Mill & Fill + ARAM + Remove and Replace	\$133,133
2025	3760	10	Century	Garden Grove Boulevard	Westlake Street	Collector	365	33	12,045	Micro with Fiber + Remove and Replace	\$26,324
2025	3900	40	Chapman	Onyx Street	Springdale Street	Arterial	702	42	29,484	Mill & Fill + ARAM + Remove and Replace	\$443,729
2025	3900	60	Chapman	Lamplighter Street	Wildgoose Street	Arterial	893	42	37,506	Mill & Fill + ARAM + Remove and Replace	\$592,858
2025	3930	20	Chapman	Emerald Street	Jasper Street	Arterial	632	42	26,544	Mill & Fill + ARAM + Remove and Replace	\$403,543

MPAH - Appendix A **Forecasted Maintenance** **City of Garden Grove, CA**

Limits of Work											
Fiscal Year	StreetID	Section ID	Street Name	Begin Street	End Street	Class	Length of Segment (ft)	Width of Segment (ft)	Pavement Area (sqft)	Type of Treatment	Cost of Treatment
2025	3970	160	Chapman	Harris Street	Ellen Street	Arterial	104	63	6,552	Mill & Fill + ARAM + Remove and Replace	\$53,788
2025	3980	100	Chapman	Jacalene Lane	Robert Lane	Arterial	270	63	17,010	Micro with Fiber + Remove and Replace	\$37,175
2025	4030	110	Chapman	Robert Lane	West Street	Arterial	813	63	51,219	Micro with Fiber + Remove and Replace	\$111,937
2025	4760	30	Dale	Robinet Lane	Lampson Avenue	Collector	303	53	16,059	Micro with Fiber + Remove and Replace	\$35,096
2025	5870	90	Euclid	Lampson Avenue	Main Street	Arterial	275	46	12,650	Micro with Fiber + Remove and Replace	\$27,646
2025	5920	10	Euclid	Garden Grove Boulevard	Sherman Avenue	Arterial	669	35	23,415	Mill & Fill + ARAM + Remove and Replace	\$185,061
2025	6640	50	Garden Grove	Sycamore Street	Fern Street	Arterial	334	37	12,358	Mill & Fill + ARAM + Remove and Replace	\$96,301
2025	6640	70	Garden Grove	Monroe Street	Jefferson Street	Arterial	331	43	14,233	Mill & Fill + ARAM + Remove and Replace	\$112,491
2025	6650	20	Garden Grove	Hazel Avenue	Lucille Avenue	Arterial	350	33	11,550	Micro with Fiber + Remove and Replace	\$25,242
2025	6710	50	Garden Grove	Balfour Circle	Lewis Street	Arterial	163	47	7,661	Mill & Fill + ARAM + Remove and Replace	\$60,256
2025	6730	50	Garden Grove	8th Street	Sandra Place	Arterial	102	34	3,468	Micro with Fiber + Remove and Replace	\$7,579
2025	6730	70	Garden Grove	9th Street	Nina Place	Arterial	100	35	3,500	Mill & Fill + ARAM + Remove and Replace	\$27,274
2025	6730	80	Garden Grove	Nina Place	Safford Street	Arterial	345	35	12,075	Mill & Fill + ARAM + Remove and Replace	\$65,974
2025	6730	110	Garden Grove	Newhope Street	Lemonwood Lane	Arterial	615	35	21,525	Mill & Fill + ARAM + Remove and Replace	\$161,974
2025	6740	10	Garden Grove	Brookhurst Street	Flower Street	Arterial	450	38	17,100	Micro with Fiber + Remove and Replace	\$37,371
2025	6960	40	Gilbert	Skylark Boulevard	Cellini Avenue	Collector	759	35	26,565	Micro with Fiber + Remove and Replace	\$58,057
2025	7000	50	Gilbert	Cellini Avenue	Chapman Avenue	Collector	361	62	22,382	Mill & Fill + ARAM + Remove and Replace	\$171,418
2025	7480	40	Haster	Ascot Drive	Binnacle Avenue	Arterial	316	39	12,324	Micro with Fiber + Remove and Replace	\$26,934
2025	7490	70	Haster	Aspenwood Lane	G Grove FWY WB Off-Ramp	Arterial	455	39	17,745	Mill & Fill + ARAM + Remove and Replace	\$131,426
2025	8830	50	Katella	Barclay Drive	Brookhurst Street	Arterial	1,470	23	33,810	Micro with Fiber + Remove and Replace	\$144,568
2025	9530	80	Lampson	Kathy Lane	West Street	Collector	276	31	8,556	Mill & Fill + ARAM + Remove and Replace	\$137,248
2025	9570	20	Lampson	Jetty Street	Spinnaker Street	Collector	400	31	12,400	Mill & Fill + ARAM + Remove and Replace	\$133,314
2025	9580	10	Lampson	Haster Street	Jetty Street	Collector	1,450	31	44,950	Mill & Fill + ARAM + Remove and Replace	\$483,263
2025	9620	30	Lampson	George Street	Persimmons Circle	Collector	210	31	6,510	Mill & Fill + ARAM + Remove and Replace	\$104,918
2025	9670	50	Lampson	Ocean Breeze Drive	Pleasant Place	Collector	355	18	6,390	Micro with Fiber + Remove and Replace	\$27,154
2025	9740	20	Lampson	Chase Street	Topaz Street	Collector	1,411	26	36,686	Mill & Fill + ARAM + Remove and Replace	\$200,441
2025	9750	40	Lampson	Saint Mark Street	Valley View Street	Collector	426	61	25,986	Micro with Fiber + Remove and Replace	\$56,791
2025	10960	20	Magnolia	Blossom Avenue	Healey Drive	Arterial	746	34	25,364	Mill & Fill + ARAM + Remove and Replace	\$200,465
2025	10970	10	Magnolia	Garden Grove Boulevard	Larson Avenue	Arterial	1,216	34	41,344	Micro with Fiber + Remove and Replace	\$90,355
2025	11000	60	Magnolia	Timothy Lane	Marylee Drive	Arterial	258	60	15,480	Mill & Fill + ARAM + Remove and Replace	\$125,898
2025	12370	10	Nutwood	Chapman Avenue	Paladium Avenue	Collector	519	37	19,203	Mill & Fill + ARAM + Remove and Replace	\$151,477
2025	12370	20	Nutwood	Paladium Avenue	Allen Drive	Collector	639	35	22,365	Mill & Fill + ARAM + Remove and Replace	\$174,709
2025	12370	60	Nutwood	Mahalo Way	Vic Place	Collector	164	39	6,396	Mill & Fill + ARAM + Remove and Replace	\$51,651
2025	12620	40	Orangewood	Desmond Street	Gilbert Street	Collector	1,454	62	90,148	Micro with Fiber + Remove and Replace	\$197,014
2025	12630	80	Orangewood	Biscayne Boulevard	Brookhurst Street	Collector	368	48	17,664	Micro with Fiber + Remove and Replace	\$38,604
2025	15230	10	Springdale	Chapman Avenue	Vanguard Avenue	Collector	320	30	9,600	Micro with Fiber + Remove and Replace	\$41,961
2025	15310	10	Springdale	Lampson Avenue	Stanford Avenue	Collector	1,198	30	35,940	Mill & Fill + ARAM + Remove and Replace	\$392,729
2025	16250	50	Trask	Mickey Street	Gilbert Street	Collector	325	30	9,750	Mill & Fill + ARAM + Remove and Replace	\$144,871
2025	16290	30	Trask	Garden Grove FWY	G Grove FWY EB-Off Ramp	Collector	333	31	10,323	Mill & Fill + ARAM + Remove and Replace	\$110,984
2025	16300	30	Trask	Leda Lane	Laurel Street	Collector	348	30	10,440	Micro with Fiber + Remove and Replace	\$45,632
2025	16310	20	Trask	G Grove FWY EB-Ramps	Leda Street	Collector	637	30	19,110	Micro with Fiber + Remove and Replace	\$83,528
2025	16310	80	Trask	Roberta Circle	Ranchero Place/Robyn Court	Collector	292	24	7,008	Mill & Fill + ARAM + Remove and Replace	\$74,984
2025	16350	10	Trask	Brookhurst Street	Flower Street	Collector	450	30	13,500	Mill & Fill + ARAM + Remove and Replace	\$200,294
2025	16360	20	Trask	Pepperdine Lane	Whittier Lane	Collector	218	30	6,540	Mill & Fill + ARAM + Remove and Replace	\$102,934
2025	17270	40	West	Dunklee Lane	Acacia Avenue	Collector	281	30	8,430	Micro with Fiber + Remove and Replace	\$36,233
2025	17280	50	West	Acacia Avenue	Garden Grove Boulevard	Collector	544	30	16,320	Mill & Fill + ARAM + Remove and Replace	\$242,493
2025	17450	80	Westminster	Livingston Meadows	Brookhurst Street	Arterial	801	29	23,229	Micro with Fiber + Remove and Replace	\$50,766
2025	17470	100	Westminster	Newhope Street	A Better Way	Arterial	908	31	28,148	Micro with Fiber + Remove and Replace	\$61,516
2025	17500	80	Westminster	Nadia Way	City Limits	Arterial	94	33	3,102	Micro with Fiber + Remove and Replace	\$6,779
2026	3140	100	Brookhurst	Trask Avenue	Garden Grove FWY	Arterial	327	50	16,350	Micro with Fiber + Remove and Replace	\$36,804
2026	3900	30	Chapman	Jasper Street	Onyx Street	Arterial	655	42	27,510	Mill & Fill + ARAM + Remove and Replace	\$464,800
2026	3950	30	Chapman	Dale Street	City Border	Arterial	532	78	41,496	Micro with Fiber + Remove and Replace	\$93,408
2026	6680	50	Garden Grove	8th Street	Sandra Place	Arterial	102	34	3,468	Mill & Fill + ARAM + Remove and Replace	\$27,234
2026	6700	60	Garden Grove	Lewis Street	Lewis Street	Arterial	89	42	3,738	Mill & Fill + ARAM + Remove and Replace	\$28,471

MPAH - Appendix A **Forecasted Maintenance** **City of Garden Grove, CA**

Limits of Work											Length of Segment (ft)	Width of Segment (ft)	Pavement Area (sqft)	Type of Treatment	Cost of Treatment
Fiscal Year	StreetID	Section ID	Street Name	Begin Street	End Street	Class									
2026	6710	40	Garden Grove	Laird Street	Balfour Circle	Arterial	427	34	14,518	Micro with Fiber + Remove and Replace	\$32,680				
2026	6760	90	Garden Grove	Dale Street	Wilson Street	Arterial	178	33	5,874	Micro with Fiber + Remove and Replace	\$13,222				
2026	6980	10	Gilbert	Stanford Avenue	Garden Grove Boulevard	Collector	1,331	56	74,536	Micro with Fiber + Remove and Replace	\$167,782				
2026	7000	40	Gilbert	Skylark Boulevard	Cellini Avenue	Collector	759	38	28,842	Mill & Fill + ARAM + Remove and Replace	\$233,201				
2026	7370	40	Harbor	Lampson Avenue	Blue Spruce Avenue	Arterial	1,178	41	48,298	Mill & Fill + ARAM + Remove and Replace	\$394,697				
2026	7480	20	Haster	Tiller Avenue	Sirius Street	Arterial	264	39	10,296	Mill & Fill + ARAM + Remove and Replace	\$83,329				
2026	8800	50	Katella	Barclay Drive	Brookhurst Street	Arterial	1,470	17	24,990	Mill & Fill + ARAM + Remove and Replace	\$384,622				
2026	8840	30	Katella	MacMurray Street	Magnolia Street	Arterial	782	23	17,986	Mill & Fill + ARAM + Remove and Replace	\$282,032				
2026	9530	30	Lampson	George Street	Persimmons Circle	Collector	210	32	6,720	Mill & Fill + ARAM + Remove and Replace	\$104,365				
2026	9590	40	Lampson	Oerty Drive	Sungrove Circle	Collector	339	31	10,509	Micro with Fiber + Remove and Replace	\$47,312				
2026	9620	80	Lampson	Kathy Lane	West Street	Collector	276	30	8,280	Mill & Fill + ARAM + Remove and Replace	\$134,548				
2026	11000	70	Magnolia	Marylee Drive	Chapman Avenue	Arterial	274	81	22,194	Mill & Fill + ARAM + Remove and Replace	\$179,624				
2026	12110	10	Nelson	Lampson Avenue	Clausen Street	Collector	284	35	9,940	Mill & Fill + ARAM + Remove and Replace	\$76,024				
2026	12230	60	Newhope	Garden Grove Boulevard	Stuart Drive	Collector	455	31	14,105	Micro with Fiber + Remove and Replace	\$62,477				
2026	12240	90	Newland	Garden Grove FWY	Central Avenue	Collector	238	60	14,280	Mill & Fill + ARAM + Remove and Replace	\$108,654				
2026	15470	20	Stanford	Melody Drive	Abbott Street	Collector	150	37	5,550	Mill & Fill + ARAM + Remove and Replace	\$44,874				
2026	16250	80	Trask	Shapell Street	Galway Street	Collector	660	30	19,800	Micro with Fiber + Remove and Replace	\$87,655				
2026	16360	40	Trask	Garden Grove FWY WB-Off Ramp	Mickey Street	Collector	312	30	9,360	Micro with Fiber + Remove and Replace	\$42,139				
2026	17250	30	West	Daniel Avenue/Wilken Way	Samuel Drive	Collector	274	30	8,220	Mill & Fill + ARAM + Remove and Replace	\$125,090				
2026	17340	20	Western	City Border	Santa Rita Circle	Collector	882	30	26,460	Micro with Fiber + Remove and Replace	\$119,124				
2026	17470	40	Westminster	Rosita Place	City Limits	Arterial	198	31	6,138	Mill & Fill + ARAM + Remove and Replace	\$49,435				
2027	1110	50	9th	Stanford Avenue	Acacia Parkway	Collector	515	39	20,085	Micro with Fiber + Remove and Replace	\$46,556				
2027	3110	50	Brookhurst	Joyzelle Drive	Montecito Plaza	Arterial	290	49	14,210	Mill & Fill + ARAM + Remove and Replace	\$117,476				
2027	3790	30	Century	Walnut Street	Taft Street	Collector	532	77	40,964	Micro with Fiber + Remove and Replace	\$94,977				
2027	3920	60	Chapman	Santa Rosalia Street	City Border	Arterial	996	89	88,644	Mill & Fill + ARAM + Remove and Replace	\$722,046				
2027	3960	20	Chapman	Loraleen Street	Loraleen Street	Arterial	58	64	3,712	Mill & Fill + ARAM + Remove and Replace	\$29,769				
2027	3980	110	Chapman	Robert Lane	West Street	Arterial	813	63	51,219	Mill & Fill + ARAM + Remove and Replace	\$410,761				
2027	4730	20	Dale	City Border	Davmor Avenue	Collector	1,405	64	89,920	Mill & Fill + ARAM + Remove and Replace	\$740,466				
2027	4730	30	Dale	Davmor Avenue	Orangewood Avenue	Collector	464	32	14,848	Mill & Fill + ARAM + Remove and Replace	\$240,924				
2027	4750	20	Dale	Linmar Meadows	Marylee Drive	Collector	105	49	5,145	Micro with Fiber + Remove and Replace	\$11,929				
2027	6000	20	Fairview	G Grove FWY EB-Off Ramp	City Limit	Collector	385	24	9,240	Mill & Fill + ARAM + Remove and Replace	\$153,002				
2027	6640	20	Garden Grove	Beach Boulevard	Court Street	Arterial	698	45	31,410	Micro with Fiber + Remove and Replace	\$72,826				
2027	6660	10	Garden Grove	Brookhurst Street	Flower Street	Arterial	450	42	18,900	Micro with Fiber + Remove and Replace	\$43,821				
2027	6680	110	Garden Grove	Newhope Street	Lemonwood Lane	Arterial	615	43	26,445	Mill & Fill + ARAM + Remove and Replace	\$214,334				
2027	6950	20	Gilbert	Maureen Drive	Dewey Drive	Collector	825	32	26,400	Micro with Fiber + Remove and Replace	\$120,506				
2027	6960	20	Gilbert	Royal Palm Boulevard	Shannon Avenue	Collector	855	32	27,360	Mill & Fill + ARAM + Remove and Replace	\$450,604				
2027	7000	70	Gilbert	Alwood Avenue	Blanche Avenue	Collector	366	35	12,810	Mill & Fill + ARAM + Remove and Replace	\$102,368				
2027	7390	90	Harbor	Woodbury Road	Quatro Avenue	Arterial	684	40	27,360	Mill & Fill + ARAM + Remove and Replace	\$228,521				
2027	9170	30	Knott	Belgrave Avenue	Lampson Avenue	Arterial	1,505	45	67,725	Micro with Fiber + Remove and Replace	\$157,024				
2027	9410	10	Lampson	Valley View Street	Chase Street	Collector	376	63	23,688	Mill & Fill + ARAM + Remove and Replace	\$191,220				
2027	9430	30	Lampson	Lamplighter Street	Green Willow Drive	Collector	674	32	21,568	Micro with Fiber + Remove and Replace	\$50,006				
2027	9470	30	Lampson	Lucille Avenue	Barbara Avenue	Collector	270	18	4,860	Micro with Fiber + Remove and Replace	\$21,910				
2027	9470	60	Lampson	Loraleen Street	Jerome Street	Collector	370	17	6,290	Micro with Fiber + Remove and Replace	\$28,309				
2027	9480	50	Lampson	Ocean Breeze Drive	Pleasant Place	Collector	355	18	6,390	Micro with Fiber + Remove and Replace	\$29,631				
2027	9520	20	Lampson	Pepperwood Drive	Walnut Avenue	Collector	284	19	5,396	Micro with Fiber + Remove and Replace	\$25,022				
2027	9580	20	Lampson	Jetty Street	Spinnaker Street	Collector	400	31	12,400	Micro with Fiber + Remove and Replace	\$57,500				
2027	9720	30	Lampson	Lamplighter Street	Green Willow Drive	Collector	674	33	22,242	Micro with Fiber + Remove and Replace	\$51,569				
2027	10960	60	Magnolia	Marie Lane	Lampson Avenue	Arterial	415	43	17,845	Mill & Fill + ARAM + Remove and Replace	\$143,111				
2027	10970	100	Magnolia	Mays Avenue	Hewitt Place	Arterial	650	32	20,800	Micro with Fiber + Remove and Replace	\$48,226				
2027	15250	20	Springdale	Santa Barbara Avenue	Santa Rita Avenue	Collector	514	30	15,420	Micro with Fiber + Remove and Replace	\$71,504				
2027	16250	120	Trask	G Grove FWY WB Ramps	Brookhurst Street	Collector	1,041	30	31,230	Mill & Fill + ARAM + Remove and Replace	\$514,340				
2027	16260	40	Trask	Cypress Street	Benton Street	Collector	659	30	19,770	Mill & Fill + ARAM + Remove and Replace	\$323,997				
2027	16280	10	Trask	Euclid Street	Elmwood Street	Collector	309	28	8,652	Mill & Fill + ARAM + Remove and Replace	\$138,570				
2027	16280	20	Trask	Elmwood Street	Ashwood Street	Collector	235	39	9,165	Micro with Fiber + Remove and Replace	\$41,954				

MPAH - Appendix A **Forecasted Maintenance** **City of Garden Grove, CA**

Limits of Work											
Fiscal Year	StreetID	Section ID	Street Name	Begin Street	End Street	Class	Length of Segment (ft)	Width of Segment (ft)	Pavement Area (sqft)	Type of Treatment	Cost of Treatment
2027	16330	60	Trask	Lynwood Place	Lanning Street	Collector	128	30	3,840	Micro with Fiber + Remove and Replace	\$17,510
2027	16350	40	Trask	Cypress Street	Benton Street	Collector	659	30	19,770	Mill & Fill + ARAM + Remove and Replace	\$322,392
2027	17250	20	West	Cliffwood Avenue	Daniel Avenue/Wilken Way	Collector	320	30	9,600	Mill & Fill + ARAM + Remove and Replace	\$151,797
2027	17270	20	West	Morgan Lane/Emrys Avenue	College Avenue	Collector	281	31	8,711	Micro with Fiber + Remove and Replace	\$39,742
2028	2940	10	Bolsa	City Border	Starboard St	Arterial	791	37	29,267	Micro with Fiber + Remove and Replace	\$69,893
2028	3110	20	Brookhurst	Aldgate Avenue	Dewey Drive	Arterial	370	49	18,130	Mill & Fill + ARAM + Remove and Replace	\$149,683
2028	3110	60	Brookhurst	Montecito Plaza	Orangewood Avenue	Arterial	559	55	30,745	Mill & Fill + ARAM + Remove and Replace	\$260,514
2028	3140	10	Brookhurst	Garden Grove Boulevard	Emerson Avenue	Arterial	335	41	13,735	Full Depth Relamation (CTB) + Mill & Fill (ARAM)	\$119,941
2028	3140	130	Brookhurst	Woodbury Avenue/Traylor Way	Westminster Avenue	Arterial	1,119	49	54,831	Micro with Fiber + Remove and Replace	\$130,942
2028	3170	10	Brookhurst	Garden Grove Boulevard	Emerson Avenue	Arterial	335	55	18,425	Full Depth Relamation (CTB) + Mill & Fill (ARAM)	\$163,283
2028	3170	70	Brookhurst	Russell Ave	Russell Ave	Arterial	49	103	5,047	Micro with Fiber + Remove and Replace	\$12,053
2028	3200	30	Brookhurst	Dewey Drive	Brookside Drive	Arterial	209	60	12,540	Full Depth Relamation (CTB) + Mill & Fill (ARAM)	\$202,883
2028	3780	20	Century	Michael Rainford Circle	Dorothy Avenue	Collector	387	38	14,706	Full Depth Relamation (CTB) + Mill & Fill (ARAM)	\$127,621
2028	3920	50	Chapman	City Border	Santa Rosalia Street	Arterial	286	34	9,724	Mill & Fill + ARAM + Remove and Replace	\$81,136
2028	5880	100	Euclid	Bixler Circle	Chapman Avenue	Arterial	494	35	17,290	Mill & Fill + ARAM + Remove and Replace	\$145,782
2028	5890	20	Euclid	Sherman Avenue	Paloma Avenue	Arterial	656	32	20,992	Mill & Fill + ARAM + Remove and Replace	\$175,154
2028	6010	10	Fairview	Trask Avenue	Avalon Lane	Collector	583	24	13,992	Micro with Fiber + Remove and Replace	\$66,829
2028	6030	60	Fairview	Bolivar Circle	Ranchero Way	Collector	256	20	5,120	Micro with Fiber + Remove and Replace	\$24,454
2028	6030	70	Fairview	Ranchero Way	Trask Avenue	Collector	307	19	5,833	Full Depth Relamation (CTB) + Mill & Fill (ARAM)	\$105,188
2028	6640	10	Garden Grove	City Border	Beach Boulevard	Arterial	451	44	19,844	Full Depth Relamation (CTB) + Mill & Fill (ARAM)	\$175,858
2028	6650	40	Garden Grove	Cannery Street	Shackelford Lane	Arterial	214	34	7,276	Full Depth Relamation (CTB) + Mill & Fill (ARAM)	\$62,291
2028	6710	70	Garden Grove	Lewis Street	Siemon Street	Arterial	676	31	20,956	Micro with Fiber + Remove and Replace	\$50,045
2028	6750	20	Garden Grove	Hazel Avenue	Lucille Avenue	Arterial	350	45	15,750	Micro with Fiber + Remove and Replace	\$37,613
2028	8810	60	Katella	Faye Avenue	Palmwood Drive	Arterial	740	17	12,580	Full Depth Relamation (CTB) + Mill & Fill (ARAM)	\$215,390
2028	9160	70	Knott	Stanford Avenue	Acacia Avenue	Arterial	1,065	35	37,275	Micro with Fiber + Remove and Replace	\$89,017
2028	9470	20	Lampson	Hazel Avenue	Lucille Avenue	Collector	270	18	4,860	Micro with Fiber + Remove and Replace	\$22,568
2028	9520	50	Lampson	Pine Street	Elmwood Street	Collector	332	19	6,308	Full Depth Relamation (CTB) + Mill & Fill (ARAM)	\$107,629
2028	9530	70	Lampson	Woodland Lane	Kathy Lane	Collector	555	31	17,205	Full Depth Relamation (CTB) + Mill & Fill (ARAM)	\$297,178
2028	9630	70	Lampson	Lee Lane	Oakwood Street	Collector	345	19	6,555	Full Depth Relamation (CTB) + Mill & Fill (ARAM)	\$118,756
2028	9680	60	Lampson	Loraleen Street	Jerome Street	Collector	370	17	6,290	Micro with Fiber + Remove and Replace	\$30,042
2028	9750	10	Lampson	City Border	Manley Street	Collector	244	26	6,344	Full Depth Relamation (CTB) + Mill & Fill (ARAM)	\$55,054
2028	15250	30	Springdale	Santa Rita Avenue	Chapman Avenue	Collector	421	30	12,630	Micro with Fiber + Remove and Replace	\$59,318
2028	16240	10	Trask	Yockey Street	Garden Grove FWY	Collector	431	30	12,930	Full Depth Relamation (CTB) + Mill & Fill (ARAM)	\$234,251
2028	16250	10	Trask	Magnolia Street	Pepperdine Lane	Collector	356	33	11,748	Full Depth Relamation (CTB) + Mill & Fill (ARAM)	\$204,884
2028	16250	90	Trask	Galway Street	Erin Road	Collector	290	31	8,990	Micro with Fiber + Remove and Replace	\$42,246
2028	16310	40	Trask	Laurel Street	Clinton Street	Collector	1,003	31	31,093	Full Depth Relamation (CTB) + Mill & Fill (ARAM)	\$530,956
2028	16310	60	Trask	Roxey Drive	Lilly Street	Collector	665	23	15,295	Full Depth Relamation (CTB) + Mill & Fill (ARAM)	\$271,073
2028	16670	80	Valley View	Garden Grove Boulevard	City Border	Arterial	147	100	14,700	Micro with Fiber + Remove and Replace	\$35,105
2028	17240	10	West	W Eleanor Dr	Ricky Ave	Collector	1,798	29	52,142	Micro with Fiber + Remove and Replace	\$249,041
2028	17460	40	Westminster	Bowen Street	RD Border	Arterial	435	79	34,365	Micro with Fiber + Remove and Replace	\$82,067
2028	17470	60	Westminster	Parkwood Drive/Parsons Place	Hala Way	Arterial	179	43	7,697	Micro with Fiber + Remove and Replace	\$18,381
2028	17500	40	Westminster	Rosita Place	City Limits	Arterial	198	33	6,534	Mill & Fill + ARAM + Remove and Replace	\$55,092

Local - Appendix A **Forecasted Maintenance** **City of Garden Grove, CA**

Limits of Work											Length of Segment (ft)	Width of Segment (ft)	Pavement Area (sqft)	Type of Treatment	Cost of Treatment
Fiscal Year	StreetID	Section ID	Street Name	Begin Street	End Street	Class									
2022	1280	10	Acacia Avenue	West Street	Dead End	Local	380	38	14,440	Mill & Fill + ARAM + Remove and Replace	\$81,853				
2022	1390	10	Adeline	Christine Lane	Loretta Circle	Local	302	35	10,570	Mill & Fill + ARAM + Remove and Replace	\$59,916				
2022	1390	20	Adeline	Loretta Circle	Rea Circle	Local	294	36	10,584	Mill & Fill + ARAM + Remove and Replace	\$58,884				
2022	1480	10	Adrian	Dead End	Blue Spruce Avenue	Local	482	35	16,870	Mill & Fill + ARAM + Remove and Replace	\$103,893				
2022	1830	20	Ann Cross	Agnes Stanley Street	Dead End	Local	424	36	15,264	Micro with Fiber + Remove and Replace	\$30,528				
2022	1880	20	Anthony	Topaz Street	Amethyst Street	Local	261	36	9,396	Mill & Fill + ARAM + Remove and Replace	\$60,166				
2022	2020	40	Aspenwood Ln	Volkwood Street	Forest Drive	Local	169	36	6,084	Mill & Fill + ARAM + Remove and Replace	\$38,107				
2022	2020	90	Aspenwood Ln	Firebrand Circle	Haster Street	Local	266	36	9,576	Micro with Fiber + Remove and Replace	\$19,152				
2022	2130	10	Bailey	Tiffany Avenue	Marietta Avenue	Local	521	40	20,840	Mill & Fill + ARAM + Remove and Replace	\$109,379				
2022	2170	10	Balos	Bestel Avenue	Trask Avenue	Local	787	36	28,332	Mill & Fill + ARAM + Remove and Replace	\$160,599				
2022	2180	20	Bangor	Falcon Lane	Cadet Avenue	Local	290	37	10,730	Micro with Fiber + Remove and Replace	\$21,460				
2022	2350	60	Bartlett	Holland Avenue	Belgrave Avenue	Local	1,034	40	41,360	Mill & Fill + ARAM + Remove and Replace	\$209,841				
2022	2360	10	Bartlett	Dead End	Stanford Avenue	Local	240	35	8,400	Mill & Fill + ARAM + Remove and Replace	\$44,088				
2022	2560	10	Betty	Jerry Lane	Schrandt Drive	Local	377	36	13,572	Mill & Fill + ARAM + Remove and Replace	\$75,508				
2022	2600	10	Binnacle	Haster Street	Adrian Street	Local	319	35	11,165	Micro with Fiber + Remove and Replace	\$22,330				
2022	2670	40	Bixby	Lambert Circle	Peacock Court	Local	144	36	5,184	Micro with Fiber + Remove and Replace	\$10,368				
2022	2720	20	Blackmer	Apia Dr	Santa Catalina Avenue	Local	125	39	4,875	Mill & Fill + ARAM + Remove and Replace	\$30,534				
2022	2730	20	Blackmer	Trinette Avenue	Cerulean Avenue	Local	258	40	10,320	Mill & Fill + ARAM + Remove and Replace	\$67,528				
2022	2740	10	Blackthorn	Lampson Avenue	Stanford Avenue	Local	1,329	36	47,844	Mill & Fill + ARAM + Remove and Replace	\$272,877				
2022	2850	20	Blue Spruce	Choisser Road	Sweetbriar Drive	Local	276	35	9,660	Mill & Fill + ARAM + Remove and Replace	\$52,053				
2022	3010	20	Bowen	Traylor Way	Cypress Street	Local	229	36	8,244	Micro with Fiber + Remove and Replace	\$16,488				
2022	3070	20	Boyd	Treva Circle	Hazel Street	Local	233	37	8,621	Mill & Fill + ARAM + Remove and Replace	\$51,282				
2022	3300	10	Buena	Gloria Street	Pearce Street	Local	290	36	10,440	Mill & Fill + ARAM + Remove and Replace	\$57,717				
2022	3410	40	Candy	Janette Lane	Jennifer Lane	Local	262	35	9,170	Mill & Fill + ARAM + Remove and Replace	\$56,152				
2022	3430	10	Candy	West Street	Timmy Lane	Local	267	35	9,345	Micro with Fiber + Remove and Replace	\$18,690				
2022	3500	30	Cardinal Avenue	Partridge Street	Roxey Drive	Local	263	36	9,468	Mill & Fill + ARAM + Remove and Replace	\$50,024				
2022	3680	20	Catherine	Eneo Place	Dead End	Local	854	36	30,744	Mill & Fill + ARAM + Remove and Replace	\$153,721				
2022	3800	20	Cerulean	Fairchild Street	Blackmer Street	Local	260	40	10,400	Mill & Fill + ARAM + Remove and Replace	\$57,860				
2022	3800	30	Cerulean	Blackmer Street	Tunstall Street	Local	503	40	20,120	Mill & Fill + ARAM + Remove and Replace	\$118,979				
2022	4170	20	Choisser	Citruswood Avenue	Lampson Avenue	Local	276	35	9,660	Micro with Fiber + Remove and Replace	\$19,320				
2022	4280	40	Clinton	Bayhill Court	Westminster Avenue	Local	508	40	20,320	Micro with Fiber + Remove and Replace	\$40,640				
2022	4400	30	College	Dungan Lane	Dead End	Local	568	35	19,880	Mill & Fill + ARAM + Remove and Replace	\$103,645				
2022	4420	10	Comstock	Strathmore Drive	Pratt Street	Local	866	36	31,176	Mill & Fill + ARAM + Remove and Replace	\$161,446				
2022	4520	10	Corvette	Dead End	Mercedes Circle	Local	182	36	6,552	Micro with Fiber + Remove and Replace	\$13,104				
2022	4520	20	Corvette	Mercedes Circle	Healey Drive	Local	334	36	12,024	Mill & Fill + ARAM + Remove and Replace	\$76,995				
2022	4920	30	Deanann	Orrey Place	Kern Avenue	Local	282	36	10,152	Mill & Fill + ARAM + Remove and Replace	\$63,942				
2022	4930	20	Debbie	Reva Drive	Dead End	Local	226	36	8,136	Micro with Fiber + Remove and Replace	\$16,272				
2022	5030	10	Dewey	Gilbert Street	Endry Street	Local	323	36	11,628	Mill & Fill + ARAM + Remove and Replace	\$62,251				
2022	5230	10	Donna	Robert Lane	Kathy Lane	Local	266	35	9,310	Mill & Fill + ARAM + Remove and Replace	\$50,819				
2022	5250	10	Dorada	Dead End	George Street	Local	437	36	15,732	Mill & Fill + ARAM + Remove and Replace	\$83,671				
2022	5300	10	Downie	Lilly Street	Lilly Street	Local	132	34	4,488	Mill & Fill + ARAM + Remove and Replace	\$29,995				
2022	5310	10	Downie	Ranchero Place	Stephens Avenue	Local	209	35	7,315	Mill & Fill + ARAM + Remove and Replace	\$44,537				
2022	5310	20	Downie	Stephens Avenue	Fairview Street	Local	265	35	9,275	Mill & Fill + ARAM + Remove and Replace	\$49,329				
2022	5410	20	Dunklee	Arletta Circle	Spinnaker Street	Local	840	39	32,760	Micro with Fiber + Remove and Replace	\$65,520				
2022	5500	10	Edwina	Ohmer Way	Dottie Circle	Local	182	35	6,370	Micro with Fiber + Remove and Replace	\$12,740				
2022	5590	10	Ellen	Chapman Avenue	Marian Drive	Local	822	37	30,414	Micro with Fiber + Remove and Replace	\$60,828				
2022	5620	20	Elmer	Yana Drive	Wasco Road	Local	265	35	9,275	Mill & Fill + ARAM + Remove and Replace	\$48,355				
2022	6420	20	Forbes	Corporate Drive	Euclid Street	Local	345	39	13,455	Mill & Fill + ARAM + Remove and Replace	\$83,333				
2022	6530	20	Gail	Daniel Avenue	Samuel Drive	Local	270	34	9,180	Micro with Fiber + Remove and Replace	\$18,360				
2022	6570	50	Galway	Central Avenue	Imperial Avenue	Local	332	37	12,284	Micro with Fiber + Remove and Replace	\$24,568				
2022	7080	10	Glendora	Mallard Drive	Woodbury Road	Local	621	34	21,114	Mill & Fill + ARAM + Remove and Replace	\$115,990				
2022	7420	10	Harcourt	Maureen Drive	Melba Drive	Local	267	35	9,345	Mill & Fill + ARAM + Remove and Replace	\$61,475				
2022	7430	10	Harmony	Geraldine Road	Roads End	Local	258	33	8,514	Micro with Fiber + Remove and Replace	\$17,028				
2022	7440	10	Harper	Laurel Street	Westminster Avenue	Local	1,321	36	47,556	Micro with Fiber + Remove and Replace	\$95,112				

Local - Appendix A **Forecasted Maintenance** **City of Garden Grove, CA**

Limits of Work											
Fiscal Year	StreetID	Section ID	Street Name	Begin Street	End Street	Class	Length of Segment (ft)	Width of Segment (ft)	Pavement Area (sqft)	Type of Treatment	Cost of Treatment
2022	7520	10	Havenwood	Dead End	Trask Avenue	Local	1,039	39	40,521	Mill & Fill + ARAM + Remove and Replace	\$214,093
2022	7640	30	Healey	Cunningham Lane	Corvette Street	Local	360	36	12,960	Micro with Fiber + Remove and Replace	\$25,920
2022	7670	10	Heather	Spinnaker Street	Hilton Street	Local	270	35	9,450	Micro with Fiber + Remove and Replace	\$18,900
2022	7730	10	Hester	Bixby Avenue	Catherine Avenue	Local	473	36	17,028	Mill & Fill + ARAM + Remove and Replace	\$107,845
2022	8330	20	Janet	Twintree Avenue	Lampson Avenue	Local	788	35	27,580	Mill & Fill + ARAM + Remove and Replace	\$150,545
2022	8350	10	Janette	Orangewood Avenue	Daniel Avenue	Local	855	34	29,070	Mill & Fill + ARAM + Remove and Replace	\$163,765
2022	8420	30	Jefferson	Wynant Drive	Sunnyvale Avenue	Local	322	36	11,592	Mill & Fill + ARAM + Remove and Replace	\$69,360
2022	8510	10	Jerome	Lenore Drive	Mayrene Drive	Local	783	36	28,188	Mill & Fill + ARAM + Remove and Replace	\$164,716
2022	8520	20	Jerry	Walnut Avenue	Pine Street	Local	511	36	18,396	Mill & Fill + ARAM + Remove and Replace	\$106,209
2022	8540	40	Jerry	Epsilon Street	Zeta Street	Local	294	36	10,584	Mill & Fill + ARAM + Remove and Replace	\$71,107
2022	8580	10	Jewel	Wilken Way	Dead end	Local	180	35	6,300	Micro with Fiber + Remove and Replace	\$12,600
2022	8620	60	John	Kathy Lane	Morgan Lane	Local	286	35	10,010	Micro with Fiber + Remove and Replace	\$20,020
2022	8690	10	Joy	Acacia Avenue	Pearl Street	Local	331	45	14,895	Mill & Fill + ARAM + Remove and Replace	\$94,336
2022	8850	10	Kathy	Dead End	Orangewood Avenue	Local	595	34	20,230	Micro with Fiber + Remove and Replace	\$40,460
2022	8870	10	Kathy	Samuel Drive	Donna Lane	Local	863	36	31,068	Micro with Fiber + Remove and Replace	\$62,136
2022	8910	10	Katy	Dead End	Morrie Lane	Local	156	35	5,460	Micro with Fiber + Remove and Replace	\$10,920
2022	9030	20	Kern	Jessica Street	Lake Street	Local	285	34	9,690	Micro with Fiber + Remove and Replace	\$19,380
2022	9100	20	Killarney	Rd Border	Garnet Street	Local	1,061	35	37,135	Mill & Fill + ARAM + Remove and Replace	\$187,106
2022	9240	10	La Grand	Vinevale Stret	Homeway Drive	Local	276	35	9,660	Mill & Fill + ARAM + Remove and Replace	\$59,829
2022	9290	10	Laird	Garden Grove Boulevard	City Limit	Local	328	35	11,480	Mill & Fill + ARAM + Remove and Replace	\$60,655
2022	9330	20	Lambert	Adeline Avenue	Janet Circle	Local	1,014	35	35,490	Mill & Fill + ARAM + Remove and Replace	\$197,448
2022	9900	10	Laurel	Harper Street	Westminster Avenue	Local	1,320	35	46,200	Micro with Fiber + Remove and Replace	\$92,400
2022	10130	20	Lenore	Ohmer Way	Mabee Circle	Local	225	34	7,650	Micro with Fiber + Remove and Replace	\$15,300
2022	10140	20	Lenore	Lambert Circle	Jane Drive	Local	452	35	15,820	Micro with Fiber + Remove and Replace	\$31,640
2022	10350	10	Linnert	Mays Avenue	Ingram Avenue	Local	1,126	34	38,284	Micro with Fiber + Remove and Replace	\$76,568
2022	10500	10	Loretta	Adeline Avenue	Dead End	Local	242	35	8,470	Mill & Fill + ARAM + Remove and Replace	\$54,237
2022	10730	10	Mac	Orangewood Avenue	Hopi Road	Local	700	33	23,100	Mill & Fill + ARAM + Remove and Replace	\$154,386
2022	11020	10	Mahalo	Nutwood Street	Mahalo Circle	Local	265	35	9,275	Mill & Fill + ARAM + Remove and Replace	\$50,303
2022	11100	10	Mallard	Cypress Street	Glendora Street	Local	280	33	9,240	Mill & Fill + ARAM + Remove and Replace	\$61,754
2022	11150	20	Manley	Trinette Avenue	Stanford Avenue	Local	555	39	21,645	Mill & Fill + ARAM + Remove and Replace	\$109,059
2022	11220	10	Margie	Orangewood Avenue	Daniel Avenue	Local	855	35	29,925	Mill & Fill + ARAM + Remove and Replace	\$182,197
2022	11250	20	Marietta	Vera Street	Tunstall Street	Local	307	38	11,666	Mill & Fill + ARAM + Remove and Replace	\$63,271
2022	11440	20	Mayrene	Ohmer Way	Gilbert Street	Local	554	35	19,390	Micro with Fiber + Remove and Replace	\$38,780
2022	11450	20	Mays	Lorna Street	Riata Street	Local	293	38	11,134	Micro with Fiber + Remove and Replace	\$22,268
2022	11470	30	Mays	Linnert Street	La Vaughn Street	Local	267	34	9,078	Mill & Fill + ARAM + Remove and Replace	\$49,870
2022	11850	10	Monarch	Chapman Avenue	Anaconda Street	Local	2,118	49	103,782	Mill & Fill + ARAM + Remove and Replace	\$646,398
2022	11870	10	Monroe	Lampson Avenue	Killarney Road	Local	290	35	10,150	Micro with Fiber + Remove and Replace	\$20,300
2022	11940	20	Morgan	Donna Lane	Candy Lane	Local	410	35	14,350	Micro with Fiber + Remove and Replace	\$28,700
2022	12290	10	Nichols	Dead End	Casa Linda Lane	Local	486	35	17,010	Mill & Fill + ARAM + Remove and Replace	\$98,802
2022	12360	10	Norma	Dead End	John Avenue	Local	485	35	16,975	Mill & Fill + ARAM + Remove and Replace	\$101,569
2022	12360	20	Norma	John Avenue	Brookshire Avenue	Local	295	35	10,325	Mill & Fill + ARAM + Remove and Replace	\$53,830
2022	12410	10	Oakwood	Sherman Avenue	Paloma Avenue	Local	260	36	9,360	Micro with Fiber + Remove and Replace	\$18,720
2022	12420	30	Oasis	Kerry Street	Forsyth Lane	Local	805	34	27,370	Mill & Fill + ARAM + Remove and Replace	\$173,346
2022	12430	10	Ocean Breeze	Lampson Avenue	Lenore Drive	Local	525	36	18,900	Mill & Fill + ARAM + Remove and Replace	\$100,520
2022	12470	10	Ohmer	Lenore Drive	Edwina Lane	Local	475	35	16,625	Mill & Fill + ARAM + Remove and Replace	\$86,093
2022	12480	10	Old Fashion	La Dona Drive	Patricia Drive	Local	770	36	27,720	Micro with Fiber + Remove and Replace	\$55,440
2022	12510	20	Oma	Gill Drive	Montclair Court	Local	288	35	10,080	Mill & Fill + ARAM + Remove and Replace	\$62,783
2022	12710	20	Overman	Rugh Street	Mount Drive	Local	265	34	9,010	Micro with Fiber + Remove and Replace	\$18,020
2022	12880	50	Paloma Ave	Sandra Place	Nina Place	Local	330	36	11,880	Mill & Fill + ARAM + Remove and Replace	\$64,015
2022	12890	10	Paloma Ave	Newhope Street	Rockinghorse Road	Local	1,455	35	50,925	Mill & Fill + ARAM + Remove and Replace	\$279,756
2022	13020	80	Parliament	Ivanhoe Street	Palmwood Drive	Local	268	34	9,112	Micro with Fiber + Remove and Replace	\$18,224
2022	13100	30	Patricia	Old Fashion Way	Medina Drive	Local	264	36	9,504	Mill & Fill + ARAM + Remove and Replace	\$61,191
2022	13280	10	Pickett	George Street	Glen Street	Local	365	34	12,410	Micro with Fiber + Remove and Replace	\$24,820
2022	13300	10	Pine	Lampson Avenue	College Avenue	Local	661	41	27,101	Micro with Fiber + Remove and Replace	\$54,202

Local - Appendix A **Forecasted Maintenance** **City of Garden Grove, CA**

Limits of Work											Length of Segment (ft)	Width of Segment (ft)	Pavement Area (sqft)	Type of Treatment	Cost of Treatment
Fiscal Year	StreetID	Section ID	Street Name	Begin Street	End Street	Class									
2022	13310	10	Pinto	Mustang	Drive	Local	788	35	27,580	Mill & Fill + ARAM + Remove and Replace	\$176,606				
2022	13330	10	Pleasant	Lampson Avenue	Lenore Drive	Local	498	36	17,928	Mill & Fill + ARAM + Remove and Replace	\$118,565				
2022	13330	30	Pleasant	Halekulani Drive	Lanakila Lane	Local	215	34	7,310	Micro with Fiber + Remove and Replace	\$14,620				
2022	13440	10	Pratt	Roxbury Road	Comstock Road	Local	288	35	10,080	Mill & Fill + ARAM + Remove and Replace	\$59,255				
2022	13480	10	Purdy	Lariat Avenue	Hewitt Lane	Local	279	35	9,765	Mill & Fill + ARAM + Remove and Replace	\$53,986				
2022	13690	10	Ranchero	Gloria Street	Pearce Street	Local	384	32	12,288	Micro with Fiber + Remove and Replace	\$24,576				
2022	13820	10	Reva	Waverly Drive	9th Street	Local	511	32	16,352	Mill & Fill + ARAM + Remove and Replace	\$104,709				
2022	13950	40	Robert	Donna Lane	Candy Lane	Local	348	34	11,832	Mill & Fill + ARAM + Remove and Replace	\$64,171				
2022	13960	20	Robert	John Avenue	Brookshire Avenue	Local	331	34	11,254	Mill & Fill + ARAM + Remove and Replace	\$73,639				
2022	14030	30	Rockinghorse	Paloma Avenue	Banner Drive	Local	354	34	12,036	Mill & Fill + ARAM + Remove and Replace	\$76,229				
2022	14050	20	Rosanna	Vinevale Street	Motz Street	Local	641	34	21,794	Mill & Fill + ARAM + Remove and Replace	\$132,691				
2022	14060	20	Roselee	McMichael Drive	Brownlee Road	Local	1,146	34	38,964	Mill & Fill + ARAM + Remove and Replace	\$203,140				
2022	14090	20	Roxey	Gloria Street	Pearce Street	Local	290	33	9,570	Mill & Fill + ARAM + Remove and Replace	\$57,931				
2022	14250	10	Safford	Garden Grove Boulevard	Newell Street	Local	731	35	25,585	Micro with Fiber + Remove and Replace	\$51,170				
2022	14270	10	Sail	Dead End	Melric Avenue	Local	494	32	15,808	Mill & Fill + ARAM + Remove and Replace	\$92,927				
2022	14350	20	Salinaz	Malibu Street	Newhope Street	Local	607	34	20,638	Mill & Fill + ARAM + Remove and Replace	\$106,874				
2022	14450	10	Sandra Place	Garden Grove Boulevard	Paloma Avenue	Local	1,328	34	45,152	Mill & Fill + ARAM + Remove and Replace	\$254,363				
2022	14460	10	Santa Barbara	Bartlett Street	Fairchild Street	Local	1,445	38	54,910	Micro with Fiber + Remove and Replace	\$109,820				
2022	14540	20	Santa Catalina	Winton Street	Tunstall Street	Local	258	37	9,546	Micro with Fiber + Remove and Replace	\$19,092				
2022	14540	40	Santa Catalina	Saint Mark Street	Valley View Street	Local	1,344	36	48,384	Mill & Fill + ARAM + Remove and Replace	\$321,675				
2022	15520	20	Stanford	Safford Street East	Dead End	Local	136	34	4,624	Micro with Fiber + Remove and Replace	\$9,248				
2022	15570	20	Starboard	Henderson Avenue	Melric Avenue	Local	713	37	26,381	Micro with Fiber + Remove and Replace	\$52,762				
2022	15600	10	Steele	La Dona Drive	Vickers Drive	Local	268	33	8,844	Mill & Fill + ARAM + Remove and Replace	\$58,489				
2022	15760	10	Sungrove	Willowood Avenue	Lampson Avenue	Local	420	32	13,440	Mill & Fill + ARAM + Remove and Replace	\$81,829				
2022	15780	20	Sungrove	El Rey Place	Garden Grove Boulevard	Local	459	33	15,147	Mill & Fill + ARAM + Remove and Replace	\$97,522				
2022	16060	10	Terry	Dead End	Bonser Avenue	Local	148	33	4,884	Mill & Fill + ARAM + Remove and Replace	\$32,642				
2022	16120	20	Timmy	Reva Drive	Dead End	Local	226	32	7,232	Mill & Fill + ARAM + Remove and Replace	\$47,828				
2022	16130	10	Timmy	Candy Lane	Dead End	Local	296	34	10,064	Micro with Fiber + Remove and Replace	\$20,128				
2022	16200	10	Tours	Clinton Street	Bordeaux Street	Local	268	33	8,844	Mill & Fill + ARAM + Remove and Replace	\$58,798				
2022	16440	30	Trinette	Garnet Street	Topaz Street	Local	260	33	8,580	Mill & Fill + ARAM + Remove and Replace	\$56,142				
2022	16450	10	Trinette	Amethyst Street	Sylvan Street	Local	770	33	25,410	Micro with Fiber + Remove and Replace	\$50,820				
2022	16540	20	Tunstall	Stanford Avenue	Park Avenue	Local	371	37	13,727	Mill & Fill + ARAM + Remove and Replace	\$75,409				
2022	16540	40	Tunstall	Tiffany Avenue	Carousel Circle	Local	258	37	9,546	Mill & Fill + ARAM + Remove and Replace	\$52,441				
2022	16910	10	Village	City Border	Garden Grove Boulevard	Local	340	43	14,620	Mill & Fill + ARAM + Remove and Replace	\$86,966				
2022	16950	10	Volkwood	Twintree Lane	Willowood Avenue	Local	284	33	9,372	Micro with Fiber + Remove and Replace	\$18,744				
2022	17190	60	Waverly	Reva Drive	True Way	Local	389	31	12,059	Mill & Fill + ARAM + Remove and Replace	\$67,090				
2022	17600	20	Wilson	Papaya Lane	Larson Avenue	Local	400	37	14,800	Mill & Fill + ARAM + Remove and Replace	\$79,750				
2022	17620	10	Winton	Santa Catalina Avenue	Santa Rita Avenue	Local	936	31	29,016	Mill & Fill + ARAM + Remove and Replace	\$158,384				
2022	17620	40	Winton	Vanguard Avenue	Belgrave Avenue	Local	841	34	28,594	Mill & Fill + ARAM + Remove and Replace	\$155,080				
2022	17660	10	Woodbury	Taft Street	Mills Road	Local	260	33	8,580	Mill & Fill + ARAM + Remove and Replace	\$49,536				
2022	17670	40	Woodbury	Barnett Way	Libby Lane	Local	299	34	10,166	Mill & Fill + ARAM + Remove and Replace	\$54,424				
2022	17770	10	Wynant	Dead End	Stanford Avenue	Local	515	34	17,510	Mill & Fill + ARAM + Remove and Replace	\$110,285				
2022	17800	20	Yana	Elmer Lane	Adah Street	Local	270	32	8,640	Mill & Fill + ARAM + Remove and Replace	\$57,140				
2022	17810	10	Yana	Dead End	Davmor Avenue	Local	155	32	4,960	Micro with Fiber + Remove and Replace	\$9,920				
2023	1080	10	8th	Acacia Parkway	Garden Grove Boulevard	Local	660	40	26,400	Mill & Fill + ARAM + Remove and Replace	\$158,990				
2023	1290	10	Acacia Avenue	Dungan Lane	Buaro Street	Local	656	37	24,272	Mill & Fill + ARAM + Remove and Replace	\$148,800				
2023	1350	10	Adah	MacDuff Street	Dead End	Local	630	36	22,680	Mill & Fill + ARAM + Remove and Replace	\$130,047				
2023	1520	10	Alamitos	Stanford Avenue	Marietta Drive	Local	390	37	14,430	Mill & Fill + ARAM + Remove and Replace	\$75,459				
2023	1780	10	Anabel	Roxey Drive	Buena Way	Local	366	36	13,176	Mill & Fill + ARAM + Remove and Replace	\$67,857				
2023	2010	10	Ashwood	Cottonwood Avenue	Trask Avenue	Local	535	36	19,260	Micro with Fiber + Remove and Replace	\$39,676				
2023	2220	10	Barbette	Ward Street	City Limits	Local	661	35	23,135	Mill & Fill + ARAM + Remove and Replace	\$119,146				
2023	2480	10	Belgrave	City Border	Fieldgate Street	Local	509	36	18,324	Micro with Fiber + Remove and Replace	\$37,747				
2023	2510	20	Bestel	Balos Drive	Jackson Street	Local	569	36	20,484	Mill & Fill + ARAM + Remove and Replace	\$105,493				
2023	2540	50	Beta	Zeta Street	Strathmore Drive	Local	287	36	10,332	Mill & Fill + ARAM + Remove and Replace	\$63,340				

Local - Appendix A **Forecasted Maintenance** **City of Garden Grove, CA**

Limits of Work											Length of Segment (ft)	Width of Segment (ft)	Pavement Area (sqft)	Type of Treatment	Cost of Treatment
Fiscal Year	StreetID	Section ID	Street Name	Begin Street	End Street	Class									
2023	2660	10	Bixby	Loralen Street	Meade Street	Local	836	36	30,096	Micro with Fiber + Remove and Replace	\$61,998				
2023	2870	30	Bluebell	Eugene Street	Dead End	Local	472	35	16,520	Mill & Fill + ARAM + Remove and Replace	\$85,793				
2023	3010	40	Bowen	Woodbury Road	Blake Street	Local	300	40	12,000	Mill & Fill + ARAM + Remove and Replace	\$67,943				
2023	3250	10	Browning	Morrie Lane	Morrie Lane	Local	765	37	28,305	Mill & Fill + ARAM + Remove and Replace	\$165,362				
2023	3340	10	Burns	Dead End	Fredrick Drive	Local	540	36	19,440	Mill & Fill + ARAM + Remove and Replace	\$115,673				
2023	3610	10	Casa Linda	Weldon Drive	Nichols Drive	Local	395	41	16,195	Mill & Fill + ARAM + Remove and Replace	\$95,781				
2023	3640	10	Casper	Huntley Avenue	Ludlow Avenue	Local	609	35	21,315	Mill & Fill + ARAM + Remove and Replace	\$126,062				
2023	3710	50	Central	Woodbrook Drive	Newland Street	Local	343	35	12,005	Mill & Fill + ARAM + Remove and Replace	\$64,076				
2023	3800	40	Cerulean	Tunstall Street	Saint Mark Street	Local	258	40	10,320	Micro with Fiber + Remove and Replace	\$21,259				
2023	4320	40	Coast	Fagan Place	Trask avenue	Local	610	36	21,960	Micro with Fiber + Remove and Replace	\$45,238				
2023	4520	30	Corvette	Healey Drive	Sherlock Lane	Local	285	36	10,260	Mill & Fill + ARAM + Remove and Replace	\$64,008				
2023	4890	30	Dawson	Cypress Street	Woodbury Road	Local	546	40	21,840	Mill & Fill + ARAM + Remove and Replace	\$114,209				
2023	5010	10	Dewey	Bowles Avenue	MacMurray Street	Local	1,346	36	48,456	Micro with Fiber + Remove and Replace	\$99,819				
2023	5100	20	Diane	Marian Drive	Allen Drive	Local	327	38	12,426	Mill & Fill + ARAM + Remove and Replace	\$75,730				
2023	5220	10	Donna	Gail Lane	Jennifer Lane	Local	1,070	36	38,520	Micro with Fiber + Remove and Replace	\$79,351				
2023	5240	10	Donna	Morgan Lane	West Street	Local	275	36	9,900	Micro with Fiber + Remove and Replace	\$20,394				
2023	5450	20	Edgewood	Melody Circle	Brownlee Road	Local	744	35	26,040	Mill & Fill + ARAM + Remove and Replace	\$143,681				
2023	5510	10	El Prado	Dead End	Lewis Street	Local	510	35	17,850	Mill & Fill + ARAM + Remove and Replace	\$106,212				
2023	5510	20	El Prado	Lewis Street	Lewis Street	Local	131	37	4,847	Mill & Fill + ARAM + Remove and Replace	\$26,395				
2023	5560	10	Elizabeth	Dead End	La Dona Avenue	Local	315	34	10,710	Mill & Fill + ARAM + Remove and Replace	\$58,709				
2023	5730	10	Eneo	Catherine Avenue	Beverly Lane	Local	375	34	12,750	Mill & Fill + ARAM + Remove and Replace	\$75,866				
2023	5790	10	Epsilon	Jerry Lane	Beta Avenue	Local	670	39	26,130	Micro with Fiber + Remove and Replace	\$53,828				
2023	5840	10	Estock	Dead End	Sungrove Street	Local	115	34	3,910	Mill & Fill + ARAM + Remove and Replace	\$23,547				
2023	6060	10	Fallingleaf	Dead End	Otis Avenue	Local	145	34	4,930	Micro with Fiber + Remove and Replace	\$10,156				
2023	6220	10	Firebrand	Willowood Avenue	Lampson Avenue	Local	523	36	18,828	Mill & Fill + ARAM + Remove and Replace	\$96,965				
2023	6370	20	Flower	15th Street	Lola Lane	Local	507	39	19,773	Mill & Fill + ARAM + Remove and Replace	\$118,367				
2023	6490	20	Fredrick	Burns Drive	Leann Drive	Local	282	35	9,870	Mill & Fill + ARAM + Remove and Replace	\$59,797				
2023	6560	10	Galway	Acacia Avenue	Garden Grove Boulevard	Local	666	35	23,310	Mill & Fill + ARAM + Remove and Replace	\$142,902				
2023	6620	10	Garden	Dead End	Orangewood Avenue	Local	442	36	15,912	Mill & Fill + ARAM + Remove and Replace	\$87,224				
2023	6820	10	Garnet	Killarney Avenue	Lenore Avenue	Local	257	34	8,738	Mill & Fill + ARAM + Remove and Replace	\$45,001				
2023	7230	10	Groveview	Dead End	Lampson Avenue	Local	412	36	14,832	Mill & Fill + ARAM + Remove and Replace	\$87,720				
2023	7270	10	Hackamore	Joan Drive	Allen Drive	Local	989	35	34,615	Micro with Fiber + Remove and Replace	\$71,307				
2023	7610	20	Hazel	Imperial Avenue	Dakota Avenue	Local	732	35	25,620	Micro with Fiber + Remove and Replace	\$52,777				
2023	7960	30	Hopi	MacNab Street	Dead End	Local	377	35	13,195	Mill & Fill + ARAM + Remove and Replace	\$79,465				
2023	8060	10	Imperial	Kelly Street	Hazel Street	Local	262	34	8,908	Mill & Fill + ARAM + Remove and Replace	\$51,400				
2023	8150	20	Ingram	Yoak Street	Linnert Street	Local	256	34	8,704	Mill & Fill + ARAM + Remove and Replace	\$44,826				
2023	8500	10	Jerome	Catherine Avenue	Lampson Avenue	Local	1,115	32	35,680	Mill & Fill + ARAM + Remove and Replace	\$183,754				
2023	8700	10	Joyzelle	Dead End	Wasco Road	Local	149	35	5,215	Micro with Fiber + Remove and Replace	\$10,743				
2023	8710	10	Joyzelle	Bowles Avenue	MacNab Street	Local	197	34	6,698	Mill & Fill + ARAM + Remove and Replace	\$39,372				
2023	8720	10	Joyzelle	Magnolia Street	Homeway Drive	Local	589	36	21,204	Micro with Fiber + Remove and Replace	\$43,680				
2023	8960	10	Keel	Clinton Street	Buena Street	Local	1,155	25	28,875	Mill & Fill + ARAM + Remove and Replace	\$156,201				
2023	9110	10	Killarney	Topaz Street	Amethyst Street	Local	232	35	8,120	Mill & Fill + ARAM + Remove and Replace	\$47,731				
2023	9230	30	La Grand	MacMurray Street	Magnolia Street	Local	565	35	19,775	Mill & Fill + ARAM + Remove and Replace	\$120,518				
2023	9330	30	Lambert	Janet Circle	Marilyn Circle	Local	318	34	10,812	Micro with Fiber + Remove and Replace	\$22,273				
2023	9850	10	Larson	Hazel Street	Lucille Street	Local	263	34	8,942	Micro with Fiber + Remove and Replace	\$18,421				
2023	10090	10	Lemonwood	Garden Grove Boulevard	Stuart Drive	Local	457	33	15,081	Micro with Fiber + Remove and Replace	\$31,067				
2023	10610	10	Lucille	Larson avenue	Bestel Avenue	Local	1,252	35	43,820	Micro with Fiber + Remove and Replace	\$90,269				
2023	11240	10	Marian	Diane Street	Ellen Street	Local	310	35	10,850	Mill & Fill + ARAM + Remove and Replace	\$62,605				
2023	11350	10	Marty	Lewis Street	Siemon Street	Local	915	34	31,110	Mill & Fill + ARAM + Remove and Replace	\$160,442				
2023	11450	10	Mays	Newland Street	Lorna Street	Local	186	38	7,068	Mill & Fill + ARAM + Remove and Replace	\$42,311				
2023	11500	30	McEvoy	Siemon Street	City Limit	Local	175	34	5,950	Micro with Fiber + Remove and Replace	\$12,257				
2023	11560	10	McMichael	Roselee Drive	Brownlee Road	Local	1,104	34	37,536	Mill & Fill + ARAM + Remove and Replace	\$193,312				
2023	11590	30	Medina	Poindexter Avenue	Steele Drive	Local	757	35	26,495	Mill & Fill + ARAM + Remove and Replace	\$152,877				
2023	11660	10	Merello	Blake Street	Ranney Avenue	Local	735	35	25,725	Micro with Fiber + Remove and Replace	\$52,993				

Local - Appendix A **Forecasted Maintenance** **City of Garden Grove, CA**

Limits of Work											Length of Segment (ft)	Width of Segment (ft)	Pavement Area (sqft)	Type of Treatment	Cost of Treatment
Fiscal Year	StreetID	Section ID	Street Name	Begin Street	End Street	Class									
2023	11740	20	Mills	Lombardy Road	Woodbury Road	Local	569	35	19,915	Mill & Fill + ARAM + Remove and Replace	\$108,450				
2023	11960	20	Morgan	Dorada Avenue	Dead End	Local	130	35	4,550	Mill & Fill + ARAM + Remove and Replace	\$28,386				
2023	12000	20	Morrie	Style Drive	Par Lane	Local	478	35	16,730	Mill & Fill + ARAM + Remove and Replace	\$94,121				
2023	12060	10	Mustang	Pinto Road	Roan Road	Local	280	34	9,520	Mill & Fill + ARAM + Remove and Replace	\$56,303				
2023	12190	10	Newhope	Dead End	Garden Grove Boulevard	Local	1,091	19	20,729	Mill & Fill + ARAM + Remove and Replace	\$228,753				
2023	12310	10	Niland	Dead End	Jefferson Street	Local	168	34	5,712	Mill & Fill + ARAM + Remove and Replace	\$31,517				
2023	12700	20	Otis	Sungrove Street	Fallingleaf Street	Local	270	33	8,910	Mill & Fill + ARAM + Remove and Replace	\$55,586				
2023	12700	30	Otis	Fallingleaf Street	Firebrand Street	Local	290	34	9,860	Mill & Fill + ARAM + Remove and Replace	\$56,893				
2023	12700	40	Otis	Firebrand Street	Haster Street	Local	296	35	10,360	Mill & Fill + ARAM + Remove and Replace	\$54,176				
2023	12730	20	Owen	Stanford Avenue	Acacia Avenue	Local	789	39	30,771	Mill & Fill + ARAM + Remove and Replace	\$172,004				
2023	12840	10	Palmwood	Tibbs Circle	Alderson Avenue	Local	225	37	8,325	Mill & Fill + ARAM + Remove and Replace	\$50,136				
2023	12840	50	Palmwood	Perrin Drive	Orangewood Avenue	Local	351	34	11,934	Mill & Fill + ARAM + Remove and Replace	\$67,139				
2023	12930	20	Park	Vera Street	Helene Street	Local	653	35	22,855	Mill & Fill + ARAM + Remove and Replace	\$128,579				
2023	13260	10	Pickett	Amethyst Street	Taylor Circle	Local	277	35	9,695	Micro with Fiber + Remove and Replace	\$19,972				
2023	13330	20	Pleasant	Lenore Drive	Halekulani Drive	Local	312	35	10,920	Mill & Fill + ARAM + Remove and Replace	\$59,860				
2023	13440	20	Pratt	Comstock Road	Rexford Road	Local	288	35	10,080	Mill & Fill + ARAM + Remove and Replace	\$57,435				
2023	13530	10	Quail	Skylark Boulevard	Dead End	Local	160	35	5,600	Micro with Fiber + Remove and Replace	\$11,536				
2023	13850	10	Rexford	Strathmore Drive	Pratt Street	Local	866	34	29,444	Mill & Fill + ARAM + Remove and Replace	\$157,157				
2023	14090	30	Roxey	Pearce Street	Bolivar Place	Local	290	32	9,280	Mill & Fill + ARAM + Remove and Replace	\$47,859				
2023	14110	30	Royal Palm	Elery Drive	Bart Drive	Local	453	34	15,402	Mill & Fill + ARAM + Remove and Replace	\$79,321				
2023	14250	20	Safford	Newell Street	Paloma Avenue	Local	687	34	23,358	Mill & Fill + ARAM + Remove and Replace	\$120,295				
2023	14250	40	Safford	Frances Avenue	Banner Avenue	Local	257	34	8,738	Micro with Fiber + Remove and Replace	\$18,000				
2023	14440	10	Sandalwood	Jetty Street	Dead End	Local	182	34	6,188	Micro with Fiber + Remove and Replace	\$12,747				
2023	14840	10	Shady Acre	Chapman Avenue	Paladium Court	Local	509	31	15,779	Micro with Fiber + Remove and Replace	\$32,505				
2023	14850	10	Shannon	Dead End	Gilbert Street	Local	1,125	33	37,125	Micro with Fiber + Remove and Replace	\$76,477				
2023	14940	30	Sherman	Crosby Avenue	Oakwood Street	Local	550	34	18,700	Mill & Fill + ARAM + Remove and Replace	\$111,944				
2023	15510	10	Stanford	Euclid Street	7th Street	Local	1,248	45	56,160	Micro with Fiber + Remove and Replace	\$115,689				
2023	15510	30	Stanford	8th Street	9th Street	Local	331	54	17,874	Mill & Fill + ARAM + Remove and Replace	\$96,691				
2023	15600	20	Steele	Vickers Drive	Poindexter Avenue	Local	739	34	25,126	Mill & Fill + ARAM + Remove and Replace	\$156,752				
2023	15610	10	Steele	Medina Drive	Steele Way	Local	231	33	7,623	Mill & Fill + ARAM + Remove and Replace	\$42,886				
2023	16090	10	Tibbs	Palmwood Drive	Dead End	Local	576	34	19,584	Mill & Fill + ARAM + Remove and Replace	\$105,941				
2023	16170	10	Topaz	Dead End	Belgrave Avenue	Local	301	34	10,234	Micro with Fiber + Remove and Replace	\$21,082				
2023	16190	60	Topaz	Acacia Avenue	Anthony Avenue	Local	259	37	9,583	Micro with Fiber + Remove and Replace	\$19,741				
2023	16500	10	TRUE	Waverly Drive	Dead End	Local	406	33	13,398	Mill & Fill + ARAM + Remove and Replace	\$75,375				
2023	16510	10	Tunstall	Santa Catalina Avenue	Santa Rita Avenue	Local	964	35	33,740	Mill & Fill + ARAM + Remove and Replace	\$188,600				
2023	16620	30	Twintree	Volkwood Street	Oertly Drive	Local	299	33	9,867	Mill & Fill + ARAM + Remove and Replace	\$56,222				
2023	16620	60	Twintree	Fallingleaf Street	Firebrand Street	Local	290	33	9,570	Mill & Fill + ARAM + Remove and Replace	\$52,460				
2023	17030	20	Walnut	College Avenue	Dead End	Local	328	33	10,824	Mill & Fill + ARAM + Remove and Replace	\$64,406				
2023	17170	10	Wasco	Orangewood Avenue	Salish Avenue	Local	231	35	8,085	Mill & Fill + ARAM + Remove and Replace	\$47,234				
2023	17620	20	Winton	Santa Rita Avenue	Chapman Avenue	Local	259	44	11,396	Mill & Fill + ARAM + Remove and Replace	\$59,183				
2023	17670	30	Woodbury	Havenwood Drive	Barnett Way	Local	500	32	16,000	Mill & Fill + ARAM + Remove and Replace	\$87,707				
2023	17720	10	Woodward	Dead End	Woodward Circle	Local	72	36	2,592	Mill & Fill + ARAM + Remove and Replace	\$15,049				
2024	1020	10	15th	Brookhurst Street	Flower Street	Local	657	39	25,623	Mill & Fill + ARAM + Remove and Replace	\$137,916				
2024	1060	10	7th	Acacia Parkway	Garden Grove Boulevard	Local	660	35	23,100	Mill & Fill + ARAM + Remove and Replace	\$125,194				
2024	1070	20	8th	Stanford Avenue	Acacia Parkway	Local	660	33	21,780	Mill & Fill + ARAM + Remove and Replace	\$115,533				
2024	1400	10	Adelle	Enault Lane	Robin Lane	Local	891	36	32,076	Micro with Fiber + Remove and Replace	\$68,059				
2024	1570	10	Allard	Bangor Street	Dead End	Local	280	36	10,080	Micro with Fiber + Remove and Replace	\$21,388				
2024	2000	10	Artcraft	Mockingbird Court	Shady Acre Street	Local	725	35	25,375	Mill & Fill + ARAM + Remove and Replace	\$152,786				
2024	2050	10	Audrey	Dead End	Blue Spruce Avenue	Local	482	36	17,352	Mill & Fill + ARAM + Remove and Replace	\$92,109				
2024	2180	10	Bangor	Dead End	Falcon Lane	Local	145	37	5,365	Micro with Fiber + Remove and Replace	\$11,383				
2024	2660	20	Bixby	Meade Street	Gilbert Street	Local	343	36	12,348	Micro with Fiber + Remove and Replace	\$26,200				
2024	2760	30	Blake Avenue	Heidi Circle	Barney Circle	Local	283	36	10,188	Micro with Fiber + Remove and Replace	\$21,617				
2024	2830	10	Blossom	Ditmore Drive	Aero Drive	Local	788	36	28,368	Micro with Fiber + Remove and Replace	\$60,191				
2024	2850	40	Blue Spruce	Chaparral Drive	Volkwood Street	Local	276	36	9,936	Mill & Fill + ARAM + Remove and Replace	\$52,706				

Local - Appendix A **Forecasted Maintenance** **City of Garden Grove, CA**

Limits of Work							Length of Segment (ft)	Width of Segment (ft)	Pavement Area (sqft)	Type of Treatment	Cost of Treatment
Fiscal Year	StreetID	Section ID	Street Name	Begin Street	End Street	Class					
2024	2960	30	Bonsler	Malinda Lane	Madras Place	Local	171	35	5,985	Mill & Fill + ARAM + Remove and Replace	\$31,748
2024	2980	10	Bordeaux	Dead End	Tours Avenue	Local	381	36	13,716	Mill & Fill + ARAM + Remove and Replace	\$72,757
2024	3010	10	Bowen	Dead End	Traylor Way	Local	579	35	20,265	Micro with Fiber + Remove and Replace	\$42,998
2024	3100	10	Brookhaven Park	Chapman Avenue	Dead End	Local	1,178	36	42,408	Mill & Fill + ARAM + Remove and Replace	\$224,955
2024	3240	10	Brookside	Stratford Way	Dallas Drive	Local	286	36	10,296	Mill & Fill + ARAM + Remove and Replace	\$54,616
2024	3380	10	Cadet	Bangor Street	Dead End	Local	280	36	10,080	Micro with Fiber + Remove and Replace	\$21,388
2024	3390	10	Calico	Ditmore Drive	Aero Drive	Local	787	36	28,332	Micro with Fiber + Remove and Replace	\$60,115
2024	3740	50	Central	Fletcher Street	Brookhurst Street	Local	460	40	18,400	Micro with Fiber + Remove and Replace	\$39,041
2024	3850	10	Chaparral	Laux Avenue	Blue Spruce Avenue	Local	902	36	32,472	Mill & Fill + ARAM + Remove and Replace	\$188,163
2024	4270	40	Clinton	Ranchero Way	Trask Avenue	Local	316	37	11,692	Mill & Fill + ARAM + Remove and Replace	\$67,751
2024	4450	10	Cork	Mallard Avenue	Teal Avenue	Local	282	36	10,152	Micro with Fiber + Remove and Replace	\$21,540
2024	4450	20	Cork	Teal Avenue	Woodbury Avenue	Local	281	36	10,116	Mill & Fill + ARAM + Remove and Replace	\$56,327
2024	4560	10	Crissey	Waverly Drive	Dead End	Local	406	36	14,616	Micro with Fiber + Remove and Replace	\$31,012
2024	4640	10	Cynthia	Roxey Drive	Dead End	Local	381	36	13,716	Mill & Fill + ARAM + Remove and Replace	\$74,845
2024	4790	60	Dallas	Parliament Avenue	Ballard Drive	Local	347	36	12,492	Micro with Fiber + Remove and Replace	\$26,505
2024	4820	10	Dapplegrey	Percheron Road	Banner Drive	Local	1,049	36	37,764	Micro with Fiber + Remove and Replace	\$80,128
2024	5120	10	Dino	Katella Avenue	Dead End	Local	740	39	28,860	Mill & Fill + ARAM + Remove and Replace	\$153,089
2024	5140	20	Ditmore	Blossom Avenue	Calico Avenue	Local	300	35	10,500	Micro with Fiber + Remove and Replace	\$22,279
2024	5430	20	Easy	Patricia Drive	Chapman Avenue	Local	1,327	37	49,099	Mill & Fill + ARAM + Remove and Replace	\$260,448
2024	5450	10	Edgewood	Melody Park Drive	Melody Circle	Local	336	35	11,760	Mill & Fill + ARAM + Remove and Replace	\$69,498
2024	5460	10	Edgewood	Edgewood Lane	Dead End	Local	154	34	5,236	Mill & Fill + ARAM + Remove and Replace	\$27,775
2024	5690	30	Emrys	Sally Street	Nadine Lane	Local	266	35	9,310	Mill & Fill + ARAM + Remove and Replace	\$49,385
2024	5750	10	Enloe	Yockey Street	Dead End	Local	592	35	20,720	Micro with Fiber + Remove and Replace	\$43,964
2024	5800	10	Erin	Russell Avenue	Trask Avenue	Local	676	36	24,336	Micro with Fiber + Remove and Replace	\$51,636
2024	5830	10	Ernest Fulsom	Agnes Stanley Street	Magnolia Street	Local	536	37	19,832	Mill & Fill + ARAM + Remove and Replace	\$105,200
2024	6150	10	Fernwood	Mills Road	Woodbury Road	Local	788	35	27,580	Mill & Fill + ARAM + Remove and Replace	\$146,299
2024	6200	10	Figueroa	Dead End	Quatro Avenue	Local	386	35	13,510	Mill & Fill + ARAM + Remove and Replace	\$71,664
2024	6250	10	Flagstone	Plam Street	Dead End	Local	396	35	13,860	Mill & Fill + ARAM + Remove and Replace	\$73,521
2024	6310	10	Flint	Plam Street	Dead End	Local	396	34	13,464	Micro with Fiber + Remove and Replace	\$28,568
2024	6380	10	Flower	Jennrich Avenue	Johannah Avenue	Local	948	35	33,180	Micro with Fiber + Remove and Replace	\$70,401
2024	6400	10	Flynn	Dead End	Parliament Avenue	Local	180	35	6,300	Mill & Fill + ARAM + Remove and Replace	\$33,419
2024	6500	20	Fredrick	Nieta Drive	Norma Lane	Local	300	34	10,200	Micro with Fiber + Remove and Replace	\$21,642
2024	6530	10	Gail	Orangewood Avenue	Daniel Avenue	Local	855	34	29,070	Mill & Fill + ARAM + Remove and Replace	\$154,203
2024	6570	10	Galway	Garden Grove Boulevard	Belfast Drive	Local	552	46	25,392	Mill & Fill + ARAM + Remove and Replace	\$134,693
2024	6570	30	Galway	Larson avenue	Crosby Avenue	Local	290	36	10,440	Micro with Fiber + Remove and Replace	\$22,152
2024	7060	20	Glencove	Neptune Court	Newhope Street	Local	265	34	9,010	Micro with Fiber + Remove and Replace	\$19,117
2024	7120	10	Gloria	Lilly Street	Ranchero Place	Local	653	34	22,202	Mill & Fill + ARAM + Remove and Replace	\$117,771
2024	7150	20	Greentree	Bangor Street	Oertly Drive	Local	663	34	22,542	Mill & Fill + ARAM + Remove and Replace	\$119,575
2024	7670	20	Heather	Hilton Street	Dead End	Local	388	33	12,804	Micro with Fiber + Remove and Replace	\$27,168
2024	8020	10	Huntley	Manley Street	Casper Street	Local	256	35	8,960	Micro with Fiber + Remove and Replace	\$19,011
2024	8180	20	Ivanhoe	Dewey Drive	Parliament Avenue	Local	790	34	26,860	Mill & Fill + ARAM + Remove and Replace	\$142,480
2024	8310	10	Jane	Lampson Avenue	Lenore Drive	Local	525	37	19,425	Mill & Fill + ARAM + Remove and Replace	\$110,397
2024	8360	10	Janette	Candy Lane	Dead End	Local	370	35	12,950	Mill & Fill + ARAM + Remove and Replace	\$68,694
2024	8470	50	Jennrich	Deanann Place	Ward Street	Local	1,252	36	45,072	Mill & Fill + ARAM + Remove and Replace	\$239,086
2024	8480	10	Jennrich	Ward Street	Jessica Street	Local	315	35	11,025	Mill & Fill + ARAM + Remove and Replace	\$58,483
2024	8570	10	Jetty	Lampson Avenue	Laux Circle	Local	168	34	5,712	Micro with Fiber + Remove and Replace	\$12,120
2024	8670	40	Josephine	Acacia Avenue	Anthony Avenue	Local	158	37	5,846	Mill & Fill + ARAM + Remove and Replace	\$34,765
2024	8700	30	Joyzelle	Wasco Road	Dead End	Local	393	34	13,362	Micro with Fiber + Remove and Replace	\$28,351
2024	9270	10	La Vaughn	Mays Avenue	Ingram Avenue	Local	1,201	35	42,035	Micro with Fiber + Remove and Replace	\$89,190
2024	9380	10	Lampighter	Belgrave Avenue	Healey Avenue	Local	487	40	19,480	Mill & Fill + ARAM + Remove and Replace	\$109,986
2024	9790	20	Lanning	Salinaz Drive	Woodbury Road	Local	262	34	8,908	Mill & Fill + ARAM + Remove and Replace	\$47,253
2024	10060	10	Lee	Dead End	Lampson Avenue	Local	530	35	18,550	Mill & Fill + ARAM + Remove and Replace	\$98,399
2024	10320	20	Linnell	Mills Road	Lombardy Road	Local	256	34	8,704	Micro with Fiber + Remove and Replace	\$18,468
2024	10920	10	Madras	Dead End	Bonsler Avenue	Local	173	35	6,055	Mill & Fill + ARAM + Remove and Replace	\$33,490

Local - Appendix A **Forecasted Maintenance** **City of Garden Grove, CA**

Limits of Work											Length of Segment (ft)	Width of Segment (ft)	Pavement Area (sqft)	Type of Treatment	Cost of Treatment
Fiscal Year	StreetID	Section ID	Street Name	Begin Street	End Street	Class									
2024	11130	10	Manley	Belgrave St	Vanguard St	Local	776	34	26,384	Micro with Fiber + Remove and Replace	\$55,982				
2024	11230	10	Margie	Candy Lane	Dead End	Local	370	35	12,950	Micro with Fiber + Remove and Replace	\$27,477				
2024	11280	10	Marilyn	Dead End	Lambert Circle	Local	209	35	7,315	Micro with Fiber + Remove and Replace	\$15,521				
2024	11290	10	Marin	Waverly Drive	Dead End	Local	406	35	14,210	Micro with Fiber + Remove and Replace	\$30,151				
2024	11500	10	McEvoy	Lewis Street	Fondren Street	Local	378	34	12,852	Mill & Fill + ARAM + Remove and Replace	\$68,174				
2024	11500	20	McEvoy	Fondren Street	Siemon Street	Local	299	35	10,465	Micro with Fiber + Remove and Replace	\$22,205				
2024	11660	20	Merello	Ranney Avenue	Dead End	Local	310	34	10,540	Micro with Fiber + Remove and Replace	\$22,364				
2024	11810	10	Mockingbird	Artcraft Avenue	Allen Drive	Local	334	34	11,356	Mill & Fill + ARAM + Remove and Replace	\$62,810				
2024	11900	20	Monroe	Imperial Avenue	Jackson Street	Local	273	34	9,282	Micro with Fiber + Remove and Replace	\$19,695				
2024	11940	30	Morgan	Candy Lane	Dead End	Local	350	35	12,250	Mill & Fill + ARAM + Remove and Replace	\$64,981				
2024	12030	10	Mount	Overman Drive	Parliament Avenue	Local	877	35	30,695	Micro with Fiber + Remove and Replace	\$65,129				
2024	12070	10	Nadine	Dead End	Twintree Avenue	Local	402	34	13,668	Mill & Fill + ARAM + Remove and Replace	\$81,282				
2024	12360	30	Norma	Brookshire Avenue	Fredrick Avenue	Local	294	35	10,290	Mill & Fill + ARAM + Remove and Replace	\$54,584				
2024	12510	10	Oma	Desmond Street	Gill Drive	Local	288	34	9,792	Mill & Fill + ARAM + Remove and Replace	\$51,942				
2024	12850	40	Palmwood	Patricia Drive	Vegas Way	Local	890	33	29,370	Mill & Fill + ARAM + Remove and Replace	\$155,794				
2024	12880	30	Paloma Ave	Oakwood Street	Barnett Way	Local	232	36	8,352	Mill & Fill + ARAM + Remove and Replace	\$44,955				
2024	13210	20	Percheron	Dapplegray Road	Roan Road	Local	553	34	18,802	Micro with Fiber + Remove and Replace	\$39,894				
2024	13450	10	Presido	Waverly Drive	Dead End	Local	406	35	14,210	Micro with Fiber + Remove and Replace	\$30,151				
2024	13560	30	Quatro	Bewley Street	Gunther Street	Local	290	34	9,860	Micro with Fiber + Remove and Replace	\$20,921				
2024	13840	40	Reva	Puryear Lane	Holyoak Lane	Local	300	33	9,900	Mill & Fill + ARAM + Remove and Replace	\$52,515				
2024	13880	40	Richmond	Winton Street	Saint Mark Street	Local	1,192	37	44,104	Micro with Fiber + Remove and Replace	\$93,580				
2024	14160	10	Russell	Erin Road	Donegal Drive	Local	297	34	10,098	Micro with Fiber + Remove and Replace	\$21,426				
2024	14300	10	Saint Mark	Santa Catalina Avenue	Santa Rita Avenue	Local	992	37	36,704	Mill & Fill + ARAM + Remove and Replace	\$194,698				
2024	14450	20	Sandra Place	Paloma Avenue	Dead End	Local	515	34	17,510	Micro with Fiber + Remove and Replace	\$37,153				
2024	14540	30	Santa Catalina	Tunstall Street	Saint Mark Street	Local	258	38	9,804	Micro with Fiber + Remove and Replace	\$20,802				
2024	14980	10	Sidney	Harris Street	Dead End	Local	446	35	15,610	Micro with Fiber + Remove and Replace	\$33,121				
2024	15190	10	Spencer Johnson	Alonzo Cook Street	Adams Street	Local	269	33	8,877	Mill & Fill + ARAM + Remove and Replace	\$47,088				
2024	15460	10	Stanford	Alamitos Way	Valencia Way	Local	605	33	19,965	Mill & Fill + ARAM + Remove and Replace	\$105,905				
2024	15510	20	Stanford	7th Street	8th Street	Local	331	47	15,557	Micro with Fiber + Remove and Replace	\$33,009				
2024	15520	10	Stanford	9th Street	Safford Street East	Local	516	33	17,028	Mill & Fill + ARAM + Remove and Replace	\$90,326				
2024	15690	10	Stratford	Katella Avenue	Aldgate Avenue	Local	754	33	24,882	Mill & Fill + ARAM + Remove and Replace	\$134,852				
2024	15730	10	Style	Seacrest Drive	Morrie Lane	Local	370	33	12,210	Mill & Fill + ARAM + Remove and Replace	\$64,768				
2024	15880	10	Sweetbriar	Laux Avenue	Blue Spruce Avenue	Local	902	33	29,766	Mill & Fill + ARAM + Remove and Replace	\$157,895				
2024	16030	20	Teal	Erin Street	Cork Street	Local	656	31	20,336	Mill & Fill + ARAM + Remove and Replace	\$107,873				
2024	16430	10	Trinette	Blackmer Street	Tunstall Circle	Local	640	33	21,120	Mill & Fill + ARAM + Remove and Replace	\$112,032				
2024	16540	30	Tunstall	Park Avenue	Tiffany Avenue	Local	626	38	23,788	Mill & Fill + ARAM + Remove and Replace	\$143,230				
2024	16600	20	Twintree	Janet Street	Buaro Street	Local	306	33	10,098	Mill & Fill + ARAM + Remove and Replace	\$53,565				
2024	16620	10	Twintree	Harbor Boulevard	Choisser Road	Local	548	31	16,988	Mill & Fill + ARAM + Remove and Replace	\$90,114				
2024	16620	20	Twintree	Choisser Road	Volkwood Street	Local	629	34	21,386	Mill & Fill + ARAM + Remove and Replace	\$126,385				
2024	16700	10	Vanguard	Manley Street	Fairchild Street	Local	1,092	33	36,036	Mill & Fill + ARAM + Remove and Replace	\$191,155				
2024	16790	10	Vegas	Palmwood Drive	Gary Street	Local	268	33	8,844	Mill & Fill + ARAM + Remove and Replace	\$46,913				
2024	16930	20	Vinevale	La Grand Avenue	Rosanna Avenue	Local	270	34	9,180	Mill & Fill + ARAM + Remove and Replace	\$49,071				
2024	16980	10	Vons	Laurianne Lane	Gilbert Street	Local	1,174	32	37,568	Mill & Fill + ARAM + Remove and Replace	\$199,281				
2024	17220	20	Weldon	Casa Linda	Valencia Way	Local	379	34	12,886	Micro with Fiber + Remove and Replace	\$27,341				
2024	17670	10	Woodbury	Euclid Street	Berkshire Way	Local	362	34	12,308	Micro with Fiber + Remove and Replace	\$26,115				
2024	17710	10	Woodland	Stanford Avenue	Homestead Place	Local	860	34	29,240	Mill & Fill + ARAM + Remove and Replace	\$161,727				
2025	1040	10	7th	Lampson Avenue	Stanford Avenue	Local	1,322	36	47,592	Mill & Fill + ARAM + Remove and Replace	\$260,027				
2025	1050	10	7th	Acacia Pkwy	Dead End	Local	297	25	7,425	Mill & Fill + ARAM + Remove and Replace	\$40,568				
2025	1070	10	8th	College Avenue	Stanford Avenue	Local	660	40	26,400	Micro with Fiber + Remove and Replace	\$57,696				
2025	1620	60	Alonzo Cook	Edward Ware Circle	Anthony Avenue	Local	276	40	11,040	Mill & Fill + ARAM + Remove and Replace	\$88,775				
2025	1690	20	Amethyst Street	Trinette Avenue	Cerulean Avenue	Local	258	36	9,288	Mill & Fill + ARAM + Remove and Replace	\$75,752				
2025	1750	20	Amy	Haga Street	Lorna Street	Local	278	35	9,730	Micro with Fiber + Remove and Replace	\$21,264				
2025	1920	10	Anzio	Dead End	Allard Avenue	Local	610	36	21,960	Mill & Fill + ARAM + Remove and Replace	\$173,225				
2025	1920	40	Anzio	Twintree Circle	Dead End	Local	260	36	9,360	Mill & Fill + ARAM + Remove and Replace	\$72,760				

Local - Appendix A **Forecasted Maintenance** **City of Garden Grove, CA**

Limits of Work											Length of Segment (ft)	Width of Segment (ft)	Pavement Area (sqft)	Type of Treatment	Cost of Treatment
Fiscal Year	StreetID	Section ID	Street Name	Begin Street	End Street	Class									
2025	1970	10	Aretta	Dead End	Blue Spruce Avenue	Local	482	36	17,352	Micro with Fiber + Remove and Replace	\$37,922				
2025	2090	10	Baggett	Perrin Drive	Dead End	Local	364	36	13,104	Mill & Fill + ARAM + Remove and Replace	\$71,596				
2025	2140	10	Balboa	Bayport Street	Laguna Street	Local	278	40	11,120	Micro with Fiber + Remove and Replace	\$24,302				
2025	2280	10	Barnett	Dead End	Trask Ave	Local	167	36	6,012	Micro with Fiber + Remove and Replace	\$13,139				
2025	2350	50	Bartlett	RD Border	Holland Avenue	Local	111	40	4,440	Micro with Fiber + Remove and Replace	\$9,703				
2025	2490	30	Benton	Bonnie Drive	Mildred Avenue	Local	311	36	11,196	Mill & Fill + ARAM + Remove and Replace	\$84,463				
2025	2510	10	Bestel	Coast Street	Balos Drive	Local	394	36	14,184	Mill & Fill + ARAM + Remove and Replace	\$77,497				
2025	3040	20	Bowen	Orrey Place	Kern Avenue	Local	282	36	10,152	Micro with Fiber + Remove and Replace	\$22,187				
2025	3220	10	Brookshire	Norma Lane	Robert Lane	Local	1,214	36	43,704	Mill & Fill + ARAM + Remove and Replace	\$354,774				
2025	3430	30	Candy	Debbie Lane	Holyoak Lane	Local	656	36	23,616	Mill & Fill + ARAM + Remove and Replace	\$176,354				
2025	4210	20	Citruswood	Choisser Road	Volkwood Street	Local	854	35	29,890	Micro with Fiber + Remove and Replace	\$65,323				
2025	4280	30	Clinton	Tours Avenue	Bayhill Court	Local	292	39	11,388	Mill & Fill + ARAM + Remove and Replace	\$87,218				
2025	4290	10	Clinton	Westminster Avenue	Keel Avenue	Local	494	40	19,760	Mill & Fill + ARAM + Remove and Replace	\$146,047				
2025	4300	10	Clover	Shelley Drive	Tristan Drive	Local	779	36	28,044	Mill & Fill + ARAM + Remove and Replace	\$211,565				
2025	4320	20	Coast	Imperial Avenue	Bestel Avenue	Local	261	36	9,396	Micro with Fiber + Remove and Replace	\$20,535				
2025	4320	30	Coast	Bestel Avenue	Fagan Place	Local	210	36	7,560	Micro with Fiber + Remove and Replace	\$16,522				
2025	4660	10	Cypress	Mallard Drive	Bowen Street	Local	639	36	23,004	Mill & Fill + ARAM + Remove and Replace	\$125,687				
2025	4660	20	Cypress	Bowen Street	Dawson Street	Local	647	40	25,880	Mill & Fill + ARAM + Remove and Replace	\$141,400				
2025	4790	40	Dallas	Eleanor Drive	McDaniel Drive	Local	260	36	9,360	Micro with Fiber + Remove and Replace	\$20,456				
2025	4790	50	Dallas	McDaniel Drive	Parliament Avenue	Local	265	36	9,540	Micro with Fiber + Remove and Replace	\$20,849				
2025	4810	20	Daniel	Gail Lane	Margie Lane	Local	292	35	10,220	Micro with Fiber + Remove and Replace	\$22,335				
2025	4860	10	Davit	Ward Street	Spar Street	Local	171	35	5,985	Mill & Fill + ARAM + Remove and Replace	\$32,700				
2025	4890	10	Dawson	Dead End	Traylor Way	Local	998	36	35,928	Mill & Fill + ARAM + Remove and Replace	\$196,299				
2025	4910	10	Deanann	16th Street	Morningside Drive	Local	709	36	25,524	Micro with Fiber + Remove and Replace	\$55,781				
2025	4950	30	Della	Regina Way	Chapman Avenue	Local	919	36	33,084	Mill & Fill + ARAM + Remove and Replace	\$180,760				
2025	5070	10	Dewey	Dallas Drive	Bettes Place	Local	291	36	10,476	Micro with Fiber + Remove and Replace	\$22,895				
2025	5070	30	Dewey	Faye Avenue	Ivanhoe Street	Local	275	36	9,900	Micro with Fiber + Remove and Replace	\$21,636				
2025	5300	20	Downie	Lilly Street	Roberta Place	Local	256	34	8,704	Micro with Fiber + Remove and Replace	\$19,022				
2025	5410	10	Dunklee	Adrian Circle	Aretta Circle	Local	915	35	32,025	Mill & Fill + ARAM + Remove and Replace	\$174,974				
2025	5710	20	Enault	Louise Street	Adelle Street	Local	259	35	9,065	Micro with Fiber + Remove and Replace	\$19,811				
2025	5760	10	Enloe	Yoak Street	McMains Street	Local	901	35	31,535	Micro with Fiber + Remove and Replace	\$68,918				
2025	6510	10	Frieda	Dead End	Lampson Avenue	Local	507	36	18,252	Micro with Fiber + Remove and Replace	\$39,889				
2025	7220	10	Grove	Acacia Avenue	Garden Grove Boulevard	Local	661	39	25,779	Mill & Fill + ARAM + Remove and Replace	\$199,407				
2025	7320	10	Halekulani	Dead End	Abbott Street	Local	369	34	12,546	Mill & Fill + ARAM + Remove and Replace	\$68,547				
2025	7320	40	Halekulani	Lanakila Lane	Pleasant Place	Local	260	34	8,840	Micro with Fiber + Remove and Replace	\$19,319				
2025	7780	20	Hilton	Laux Circle	Heather Circle	Local	237	35	8,295	Micro with Fiber + Remove and Replace	\$18,128				
2025	7860	10	Homeway	Alwick Circle	Bickley Circle	Local	254	35	8,890	Mill & Fill + ARAM + Remove and Replace	\$48,572				
2025	7870	20	Homeway	Joyzelle Drive	Dead End	Local	300	35	10,500	Micro with Fiber + Remove and Replace	\$22,947				
2025	7980	10	Howard	Ranney Avenue	Dead End	Local	312	34	10,608	Mill & Fill + ARAM + Remove and Replace	\$57,959				
2025	8180	10	Ivanhoe	Dead End	Dewey Drive	Local	555	35	19,425	Micro with Fiber + Remove and Replace	\$42,452				
2025	8420	20	Jefferson	Niland Way	Wynant Drive	Local	287	36	10,332	Micro with Fiber + Remove and Replace	\$22,580				
2025	8470	30	Jennrich	Harrington Street	Hope Street	Local	258	38	9,804	Micro with Fiber + Remove and Replace	\$21,426				
2025	8470	40	Jennrich	Hope Street	Deanann Place	Local	248	35	8,680	Micro with Fiber + Remove and Replace	\$18,970				
2025	8620	50	John	Robert Lane	Kathy Lane	Local	261	36	9,396	Micro with Fiber + Remove and Replace	\$20,535				
2025	8700	20	Joyzelle	Wasco Road	Wasco Road	Local	125	35	4,375	Mill & Fill + ARAM + Remove and Replace	\$23,904				
2025	8730	10	Joyzelle	Laurianne Lane	Gilbert Street	Local	1,175	34	39,950	Mill & Fill + ARAM + Remove and Replace	\$218,274				
2025	8920	10	Kearney	Waverly Drive	Drive	Local	406	35	14,210	Micro with Fiber + Remove and Replace	\$31,055				
2025	8990	10	Kelly	Imperial Avenue	Dakota Avenue	Local	733	35	25,655	Micro with Fiber + Remove and Replace	\$56,068				
2025	9230	10	La Grand	MacDuff Street	MacMurray Street	Local	1,030	35	36,050	Mill & Fill + ARAM + Remove and Replace	\$196,966				
2025	9310	30	Lake	Keel Avenue	Morningside Drive	Local	780	35	27,300	Mill & Fill + ARAM + Remove and Replace	\$149,158				
2025	9940	10	Laurelton	Dead End	Wutzke Street	Local	282	33	9,306	Micro with Fiber + Remove and Replace	\$20,338				
2025	10140	40	Lenore	Ocean Breeze Drive	Pleasant Place	Local	335	35	11,725	Mill & Fill + ARAM + Remove and Replace	\$88,454				
2025	10320	10	Linnell	Taft Street	Mills Road	Local	264	34	8,976	Micro with Fiber + Remove and Replace	\$19,617				
2025	10590	10	Lucille	Lampson Avenue	Barbara Avenue	Local	1,163	36	41,868	Micro with Fiber + Remove and Replace	\$91,500				

Local - Appendix A **Forecasted Maintenance** **City of Garden Grove, CA**

Limits of Work							Length of Segment (ft)	Width of Segment (ft)	Pavement Area (sqft)	Type of Treatment	Cost of Treatment
Fiscal Year	StreetID	Section ID	Street Name	Begin Street	End Street	Class					
2025	10590	20	Lucille	Barbara Avenue	Stanford Avenue	Local	267	36	9,612	Micro with Fiber + Remove and Replace	\$21,007
2025	10770	10	MacDuff	Dead End	Davmor Avenue	Local	155	34	5,270	Micro with Fiber + Remove and Replace	\$11,517
2025	10840	20	MacMurray	Elmer Lane	Adah Street	Local	195	34	6,630	Mill & Fill + ARAM + Remove and Replace	\$54,327
2025	11020	20	Mahalo	Mahalo Circle	Moana Way	Local	265	33	8,745	Micro with Fiber + Remove and Replace	\$19,112
2025	11150	10	Manley	Lampson Avenue	Trinette Avenue	Local	171	38	6,498	Mill & Fill + ARAM + Remove and Replace	\$35,503
2025	11170	10	Mansor	Fernwood Drive	Dead End	Local	212	34	7,208	Micro with Fiber + Remove and Replace	\$15,753
2025	11300	10	Mariners	Nautilus Drive	Enterprise Drive	Local	341	38	12,958	Micro with Fiber + Remove and Replace	\$28,319
2025	11490	10	McDaniel	Dallas Drive	Dead End	Local	614	35	21,490	Mill & Fill + ARAM + Remove and Replace	\$117,414
2025	11590	20	Medina	Patricia Drive	Poindexter Avenue	Local	216	34	7,344	Micro with Fiber + Remove and Replace	\$16,050
2025	11610	10	Melody	Edgewood Lane	Dead End	Local	111	28	3,108	Micro with Fiber + Remove and Replace	\$6,792
2025	11630	40	Melody Park	Edgewood Lane	Chapman Avenue	Local	377	33	12,441	Mill & Fill + ARAM + Remove and Replace	\$67,974
2025	11920	10	Morgan	Dead End	Orangewood Avenue	Local	595	35	20,825	Mill & Fill + ARAM + Remove and Replace	\$162,679
2025	12180	10	Newell	Safford Street	Paloma Avenue	Local	773	35	27,055	Micro with Fiber + Remove and Replace	\$59,127
2025	12470	20	Ohmer	Edwina Lane	Mayrene Drive	Local	308	34	10,472	Micro with Fiber + Remove and Replace	\$22,886
2025	12570	20	Ora	Roger Drive	Ora Drive	Local	321	35	11,235	Mill & Fill + ARAM + Remove and Replace	\$92,491
2025	12570	30	Ora	Ora Drive	Fredrick Drive	Local	806	38	30,628	Mill & Fill + ARAM + Remove and Replace	\$231,059
2025	12800	10	Palm St	Garden Grove Blvd	Palm St	Local	316	29	9,164	Micro with Fiber + Remove and Replace	\$20,027
2025	12840	20	Palmwood	Alderson Avenue	Dewey Drive	Local	407	35	14,245	Micro with Fiber + Remove and Replace	\$31,132
2025	13000	10	Park	Dead End	Orangewood Avenue	Local	442	34	15,028	Micro with Fiber + Remove and Replace	\$32,843
2025	13160	10	Pearce	Blackbird Street	Clinton Street	Local	534	35	18,690	Mill & Fill + ARAM + Remove and Replace	\$149,575
2025	13230	10	Persimmons	Lampson Avenue	Dead End	Local	210	27	5,670	Micro with Fiber + Remove and Replace	\$12,392
2025	13260	20	Pickett	Taylor Circle	Poplar Street	Local	277	33	9,141	Mill & Fill + ARAM + Remove and Replace	\$72,805
2025	13540	10	Quartz	Rainbow Street	Dead End	Local	381	35	13,335	Mill & Fill + ARAM + Remove and Replace	\$110,289
2025	13660	10	Ranchero	Dead End	Clinton	Local	649	33	21,417	Mill & Fill + ARAM + Remove and Replace	\$175,494
2025	13690	30	Ranchero	Dead End	Downie Place	Local	241	31	7,471	Mill & Fill + ARAM + Remove and Replace	\$58,076
2025	13700	20	Ranney	Bowen Street	Merello Street	Local	297	37	10,989	Micro with Fiber + Remove and Replace	\$24,016
2025	13970	10	Roberta	Dead End	Downie Place	Local	678	31	21,018	Micro with Fiber + Remove and Replace	\$45,934
2025	13980	10	Roberta	Dead End	Trask Avenue	Local	672	30	20,160	Micro with Fiber + Remove and Replace	\$44,059
2025	14040	10	Roger	Chapman Avenue	Ora Drive	Local	330	35	11,550	Mill & Fill + ARAM + Remove and Replace	\$87,134
2025	14100	60	Roxey	Woodbury Road	Anabel Avenue	Local	268	34	9,112	Micro with Fiber + Remove and Replace	\$19,914
2025	14110	40	Royal Palm	Bart Drive	Caroleen Lane	Local	1,138	34	38,692	Mill & Fill + ARAM + Remove and Replace	\$211,401
2025	14410	10	Samuel	Robert Lane	Kathy Lane	Local	266	31	8,246	Mill & Fill + ARAM + Remove and Replace	\$62,839
2025	14580	20	Santa Gertrudes	Manley Street	Fairchild Street	Local	1,117	34	37,978	Micro with Fiber + Remove and Replace	\$82,999
2025	14790	10	Seacrest	Dead End	Style Drive	Local	565	33	18,645	Mill & Fill + ARAM + Remove and Replace	\$101,870
2025	14990	20	Siemon	McEvoy Lane	Marty Lane	Local	922	34	31,348	Mill & Fill + ARAM + Remove and Replace	\$171,275
2025	15130	10	Songish	Dead End	Parliament Avenue	Local	180	35	6,300	Micro with Fiber + Remove and Replace	\$13,768
2025	15200	20	Spinnaker	Heather Avenue	Blue Spruce Avenue	Local	690	37	25,530	Micro with Fiber + Remove and Replace	\$55,795
2025	15200	30	Spinnaker	Blue Spruce Avenue	Dunklee Avenue	Local	130	37	4,810	Mill & Fill + ARAM + Remove and Replace	\$36,655
2025	15370	10	Stanford	Bartlett Street	Manley Street	Local	307	37	11,359	Mill & Fill + ARAM + Remove and Replace	\$62,062
2025	15540	10	Stanford	Dead End	Merrill Street	Local	99	34	3,366	Mill & Fill + ARAM + Remove and Replace	\$27,195
2025	15680	10	Stone Haven	Dead End	Gilbert Street	Local	270	24	6,480	Mill & Fill + ARAM + Remove and Replace	\$52,107
2025	15720	20	Stuart	Lemonwood Lane	Rockinghorse Road	Local	730	33	24,090	Mill & Fill + ARAM + Remove and Replace	\$131,620
2025	15720	30	Stuart	Rockinghorse Road	Dead End	Local	663	32	21,216	Mill & Fill + ARAM + Remove and Replace	\$158,431
2025	15750	10	Sungrove	Otis Avenue	Estock Drive	Local	755	33	24,915	Micro with Fiber + Remove and Replace	\$54,451
2025	15750	20	Sungrove	Estock Drive	Twintree Lane	Local	540	32	17,280	Micro with Fiber + Remove and Replace	\$37,765
2025	16100	30	Tiffany	Bailey Street	Valley View Street	Local	245	37	9,065	Micro with Fiber + Remove and Replace	\$19,811
2025	16420	10	Trinette	Manley Street	Fairchild Street	Local	1,420	33	46,860	Mill & Fill + ARAM + Remove and Replace	\$256,028
2025	16440	10	Trinette	Chase Street	RD Border	Local	199	33	6,567	Mill & Fill + ARAM + Remove and Replace	\$48,788
2025	16840	10	Verde	Kern Avenue	Johannah Avenue	Local	249	34	8,466	Mill & Fill + ARAM + Remove and Replace	\$68,077
2025	16850	10	Vicilia	Dead End	Bowles Avenue	Local	182	35	6,370	Mill & Fill + ARAM + Remove and Replace	\$49,517
2025	16970	20	Vons	Homeway Drive	Dead End	Local	389	33	12,837	Micro with Fiber + Remove and Replace	\$28,055
2025	17570	50	Wilken	Leota Lane	Eugene Street	Local	313	32	10,016	Mill & Fill + ARAM + Remove and Replace	\$54,724
2025	17600	10	Wilson	Garden Grove Boulevard	Papaya Lane	Local	260	37	9,620	Mill & Fill + ARAM + Remove and Replace	\$52,561
2025	17700	10	Woodland	Lampson Avenue	Dorada Avenue	Local	1,176	33	38,808	Micro with Fiber + Remove and Replace	\$84,813

Local - Appendix A **Forecasted Maintenance** **City of Garden Grove, CA**

Limits of Work											
Fiscal Year	StreetID	Section ID	Street Name	Begin Street	End Street	Class	Length of Segment (ft)	Width of Segment (ft)	Pavement Area (sqft)	Type of Treatment	Cost of Treatment
2026	1500	10	Aero	Blossom Avenue	Calico Avenue	Local	300	36	10,800	Micro with Fiber + Remove and Replace	\$24,311
2026	1560	30	Aldgate	Songish Street	Stratford Way	Local	275	36	9,900	Micro with Fiber + Remove and Replace	\$22,285
2026	1630	10	Alwick	Homeway Drive	Dead End	Local	340	36	12,240	Micro with Fiber + Remove and Replace	\$27,552
2026	2130	20	Bailey	Marietta Avenue	Acacia Avenue	Local	259	40	10,360	Micro with Fiber + Remove and Replace	\$23,321
2026	2330	10	Barr	Ditmore Drive	Dead End	Local	273	36	9,828	Micro with Fiber + Remove and Replace	\$22,123
2026	2350	40	Bartlett	Santa Gertrudes Avenue	RD Border	Local	147	40	5,880	Micro with Fiber + Remove and Replace	\$13,236
2026	2420	10	Belfast	Galway Street	Donegal Drive	Local	600	42	25,200	Mill & Fill + ARAM + Remove and Replace	\$191,644
2026	2430	30	Belgrave	Casper Street	Blackmer Street	Local	1,219	40	48,760	Micro with Fiber + Remove and Replace	\$109,760
2026	2440	10	Belgrave	Bailey Street	Valley View Street	Local	925	40	37,000	Mill & Fill + ARAM + Remove and Replace	\$299,016
2026	2670	50	Bixby	Peacock Court	Hester Place	Local	146	36	5,256	Mill & Fill + ARAM + Remove and Replace	\$41,441
2026	2680	20	Bixby	Arkley Drive	Movius Drive	Local	245	36	8,820	Mill & Fill + ARAM + Remove and Replace	\$67,075
2026	2720	100	Blackmer	Amy Avenue	Laurelton Avenue	Local	258	40	10,320	Mill & Fill + ARAM + Remove and Replace	\$84,214
2026	2760	40	Blake Avenue	Barney Circle	Taft Street	Local	233	36	8,388	Mill & Fill + ARAM + Remove and Replace	\$63,790
2026	2770	10	Blake Avenue	Taft Street	Fernwood Drive	Local	785	36	28,260	Micro with Fiber + Remove and Replace	\$63,614
2026	2860	30	Blue Spruce	Annette Circle	Audrey Circle	Local	282	36	10,152	Mill & Fill + ARAM + Remove and Replace	\$82,044
2026	2960	20	Bonser	Terry Circle	Malinda Lane	Local	240	35	8,400	Mill & Fill + ARAM + Remove and Replace	\$66,892
2026	3010	50	Bowen	Blake Street	Bowen Circle	Local	342	40	13,680	Mill & Fill + ARAM + Remove and Replace	\$108,400
2026	3310	10	Buena	Bolivar Place	Ranchero Way	Local	290	36	10,440	Mill & Fill + ARAM + Remove and Replace	\$81,904
2026	4280	10	Clinton	Trask Avenue	Cardinal Avenue	Local	515	40	20,600	Mill & Fill + ARAM + Remove and Replace	\$159,907
2026	4380	10	College	8th Street	9th Street	Local	331	40	13,240	Micro with Fiber + Remove and Replace	\$29,803
2026	4610	10	Cunningham	Dead End	Healey Drive	Local	396	36	14,256	Mill & Fill + ARAM + Remove and Replace	\$112,403
2026	4870	10	Davmor	Dale Street	Yana Drive	Local	290	36	10,440	Mill & Fill + ARAM + Remove and Replace	\$81,493
2026	4890	20	Dawson	Traylor Way	Cypress Street	Local	200	40	8,000	Micro with Fiber + Remove and Replace	\$18,008
2026	5260	10	Doris	Faye Avenue	Stephanie Lane	Local	402	35	14,070	Mill & Fill + ARAM + Remove and Replace	\$112,599
2026	5620	40	Elmer	MacDuff Street	MacMurray Street	Local	925	35	32,375	Mill & Fill + ARAM + Remove and Replace	\$259,089
2026	5690	10	Emrys	West Street	Merrill Street	Local	270	34	9,180	Mill & Fill + ARAM + Remove and Replace	\$74,912
2026	5770	10	Enloe	Purdy Street	Dead End	Local	123	35	4,305	Mill & Fill + ARAM + Remove and Replace	\$32,739
2026	5780	10	Enterprise	Mariners Way	Westminster Avenue	Local	479	39	18,681	Mill & Fill + ARAM + Remove and Replace	\$143,539
2026	5980	10	Fairchild	Holland Avenue	Vanguard Avenue	Local	258	34	8,772	Micro with Fiber + Remove and Replace	\$19,746
2026	6260	10	Flamingo	Swallow Lane	Skylark Boulevard	Local	264	35	9,240	Micro with Fiber + Remove and Replace	\$20,799
2026	6850	10	Gary	La Dona Drive	Patricia Drive	Local	626	35	21,910	Mill & Fill + ARAM + Remove and Replace	\$177,929
2026	6850	20	Gary	Patricia Drive	Patricia Drive	Local	143	35	5,005	Mill & Fill + ARAM + Remove and Replace	\$40,054
2026	7350	10	Hanna	Geraldine Road	Dead End	Local	101	36	3,636	Mill & Fill + ARAM + Remove and Replace	\$30,530
2026	7620	10	Hazel	Boyd Avenue	Mays Avenue	Local	641	34	21,794	Mill & Fill + ARAM + Remove and Replace	\$170,978
2026	7920	10	Hope	Dead End	Traylor Way	Local	763	36	27,468	Micro with Fiber + Remove and Replace	\$61,831
2026	7930	30	Hope	15th Street	Morningside Drive	Local	493	33	16,269	Micro with Fiber + Remove and Replace	\$36,622
2026	8030	10	Huntley	Winton Street	Saint Mark Street	Local	1,381	36	49,716	Micro with Fiber + Remove and Replace	\$111,911
2026	8080	20	Imperial	Ontario Drive	Shapell Street	Local	308	35	10,780	Mill & Fill + ARAM + Remove and Replace	\$84,147
2026	8200	10	Jacalene	Orangewood Avenue	Daniel Avenue	Local	863	35	30,205	Mill & Fill + ARAM + Remove and Replace	\$244,102
2026	8620	20	John	Janette Lane	Jennifer Lane	Local	287	36	10,332	Mill & Fill + ARAM + Remove and Replace	\$84,312
2026	8620	30	John	Jennifer Lane	Jacalene Lane	Local	286	35	10,010	Mill & Fill + ARAM + Remove and Replace	\$77,702
2026	10050	10	Leda	Ranchero Way	Trask Avenue	Local	325	38	12,350	Mill & Fill + ARAM + Remove and Replace	\$93,921
2026	10270	30	Lilly	Pearce Street	Trask Avenue	Local	874	34	29,716	Mill & Fill + ARAM + Remove and Replace	\$237,810
2026	10300	10	Lindaloe	Dead End	Palma Vista Street	Local	265	35	9,275	Mill & Fill + ARAM + Remove and Replace	\$72,764
2026	10330	10	Linnell	Fernwood Drive	Dead End	Local	212	33	6,996	Micro with Fiber + Remove and Replace	\$15,748
2026	10430	10	Lombardy	Dead End	Linnell Avenue	Local	147	34	4,998	Micro with Fiber + Remove and Replace	\$11,251
2026	10560	10	Louise	Enault Lane	Robinnet Lane	Local	891	35	31,185	Micro with Fiber + Remove and Replace	\$70,198
2026	10840	30	MacMurray	Adah Street	La Grand Avenue	Local	326	34	11,084	Mill & Fill + ARAM + Remove and Replace	\$86,039
2026	11050	10	Malibu	Jola Avenue	Salinas Drive	Local	284	34	9,656	Micro with Fiber + Remove and Replace	\$21,736
2026	11710	10	Mickey	Carl Lane	Trask Avenue	Local	490	33	16,170	Mill & Fill + ARAM + Remove and Replace	\$128,767
2026	11870	40	Monroe	Trinette Drive	Cerulean Drive	Local	260	35	9,100	Micro with Fiber + Remove and Replace	\$20,484
2026	12880	10	Paloma Ave	Euclid Street	Ramona Drive	Local	258	34	8,772	Micro with Fiber + Remove and Replace	\$19,746
2026	13180	10	Pearce	Lilly Street	Ranchero Place	Local	781	35	27,335	Micro with Fiber + Remove and Replace	\$61,532
2026	13320	10	Pleasant	Beverly Lane	Lampson Avenue	Local	440	35	15,400	Mill & Fill + ARAM + Remove and Replace	\$121,422

Local - Appendix A Forecasted Maintenance City of Garden Grove, CA

Limits of Work												
Fiscal Year	StreetID	Section ID	Street Name	Begin Street	End Street	Class	Length of Segment (ft)	Width of Segment (ft)	Pavement Area (sqft)	Type of Treatment	Cost of Treatment	
2026	13810	10	Regina	Della Lane	Dead End	Local	120	33	3,960	Micro with Fiber + Remove and Replace	\$8,914	
2026	14000	10	Robinet	Dale Street	Louise Street	Local	264	34	8,976	Micro with Fiber + Remove and Replace	\$20,205	
2026	14030	20	Rockinghorse	Percheron Road	Paloma Avenue	Local	635	34	21,590	Mill & Fill + ARAM + Remove and Replace	\$166,741	
2026	14050	10	Rosanna	Magnolia Street	Vinevale Street	Local	310	33	10,230	Mill & Fill + ARAM + Remove and Replace	\$81,465	
2026	14400	10	Samuel	Gail Lane	Jacalene Lane	Local	1,256	34	42,704	Micro with Fiber + Remove and Replace	\$96,127	
2026	14430	10	Sandalwood	Dead End	Choisser Road	Local	255	33	8,415	Mill & Fill + ARAM + Remove and Replace	\$66,680	
2026	14770	10	Seacrest	Geraldine Road	Dead End	Local	179	33	5,907	Mill & Fill + ARAM + Remove and Replace	\$46,109	
2026	14860	20	Shannon	Capri Drive	Barclay Drive	Local	884	35	30,940	Micro with Fiber + Remove and Replace	\$69,646	
2026	14950	10	Shetland	Strathmore Drive	West Street	Local	1,187	34	40,358	Micro with Fiber + Remove and Replace	\$90,846	
2026	15200	10	Spinnaker	Lampson Avenue	Heather Circle	Local	501	37	18,537	Mill & Fill + ARAM + Remove and Replace	\$151,267	
2026	15570	10	Starboard	Bolsa Avenue	Henderson Avenue	Local	478	37	17,686	Mill & Fill + ARAM + Remove and Replace	\$140,143	
2026	15650	10	Stephens	Downie Place	Pearce Street	Local	507	34	17,238	Mill & Fill + ARAM + Remove and Replace	\$139,309	
2026	16190	40	Topaz	Cerulean Avenue	Stanford Avenue	Local	336	37	12,432	Mill & Fill + ARAM + Remove and Replace	\$99,000	
2026	16880	20	Vickers	Steele Drive	Cornwall Street	Local	533	33	17,589	Mill & Fill + ARAM + Remove and Replace	\$137,296	
2026	16960	30	Volkwood	Heather Avenue	Blue Spruce Avenue	Local	662	32	21,184	Micro with Fiber + Remove and Replace	\$47,686	
2026	17590	10	Willowood	Oertly Drive	Sungrove Street	Local	284	33	9,372	Mill & Fill + ARAM + Remove and Replace	\$71,642	
2026	17670	20	Woodbury	Berkshire Way	Havenwood Drive	Local	303	34	10,302	Micro with Fiber + Remove and Replace	\$23,190	
2027	1230	20	Acacia Avenue	Jackson Street	Wynant Drive	Local	256	36	9,216	Mill & Fill + ARAM + Remove and Replace	\$73,162	
2027	1230	30	Acacia Avenue	Wynant Drive	Monroe Street	Local	256	36	9,216	Micro with Fiber + Remove and Replace	\$21,368	
2027	1460	10	Adrian	Dead End	Binnacle Avenue	Local	285	36	10,260	Mill & Fill + ARAM + Remove and Replace	\$81,033	
2027	1820	10	Anita	San Juan Place	Westminster Avenue	Local	662	40	26,480	Micro with Fiber + Remove and Replace	\$61,395	
2027	1840	10	Annette	Dead End	Blue Spruce Avenue	Local	482	36	17,352	Mill & Fill + ARAM + Remove and Replace	\$142,044	
2027	1960	10	Arlene	Gilbert Street	Christine Lane	Local	286	36	10,296	Micro with Fiber + Remove and Replace	\$23,872	
2027	2290	10	Barnett	Dead End	Jola Lane	Local	190	36	6,840	Micro with Fiber + Remove and Replace	\$15,859	
2027	2970	10	Boony	16th Street	Morningside Drive	Local	709	36	25,524	Micro with Fiber + Remove and Replace	\$59,179	
2027	3030	10	Bowen	Westminster Avenue	16th Street	Local	463	36	16,668	Micro with Fiber + Remove and Replace	\$38,646	
2027	3030	20	Bowen	16th Street	Morningside Drive	Local	709	36	25,524	Micro with Fiber + Remove and Replace	\$59,179	
2027	3400	10	Canary	Skylark Boulevard	Hummingbird Lane	Local	557	36	20,052	Micro with Fiber + Remove and Replace	\$46,491	
2027	3530	10	Carl	Dead End	Mickey Street	Local	352	36	12,672	Mill & Fill + ARAM + Remove and Replace	\$101,677	
2027	4270	20	Clinton	Pearce Street	Russell Circle	Local	275	36	9,900	Mill & Fill + ARAM + Remove and Replace	\$79,033	
2027	4320	10	Coast	Central Avenue	Imperial Avenue	Local	274	35	9,590	Micro with Fiber + Remove and Replace	\$22,235	
2027	4330	10	Cockatoo	Blue Jay Lane	Flamingo Drive	Local	658	36	23,688	Micro with Fiber + Remove and Replace	\$54,922	
2027	5630	10	Elmwood	Dead End	Jerry Lane	Local	152	37	5,624	Micro with Fiber + Remove and Replace	\$13,040	
2027	6360	20	Flower	Mallard Drive	Teal Drive	Local	300	35	10,500	Micro with Fiber + Remove and Replace	\$24,345	
2027	6500	30	Fredrick	Norma Lane	Strathmore Drive	Local	830	34	28,220	Mill & Fill + ARAM + Remove and Replace	\$228,720	
2027	7110	20	Gloria	Partridge Street	Roxey Drive	Local	286	35	10,010	Mill & Fill + ARAM + Remove and Replace	\$79,912	
2027	7140	10	Granite	Plam Street	Dead End	Local	373	35	13,055	Mill & Fill + ARAM + Remove and Replace	\$102,578	
2027	7780	10	Hilton	Lampson avenue	Laux Circle	Local	285	32	9,120	Mill & Fill + ARAM + Remove and Replace	\$71,660	
2027	7930	10	Hope	Westminster Avenue	16th Street	Local	448	36	16,128	Micro with Fiber + Remove and Replace	\$37,394	
2027	8860	10	Kathy	Orangewood Avenue	Daniel Avenue	Local	850	36	30,600	Micro with Fiber + Remove and Replace	\$70,948	
2027	9080	10	Kerry	13th Street	11th Street	Local	665	40	26,600	Mill & Fill + ARAM + Remove and Replace	\$211,165	
2027	9790	10	Lanning	Dead End	Salinas Drive	Local	462	35	16,170	Micro with Fiber + Remove and Replace	\$37,491	
2027	9960	10	Laurelton	City Border	Fieldgate Street	Local	509	34	17,306	Mill & Fill + ARAM + Remove and Replace	\$144,546	
2027	11190	10	Marble	Rainbow Street	Dead End	Local	381	34	12,954	Mill & Fill + ARAM + Remove and Replace	\$105,516	
2027	11720	10	Midwick	Oakwood Street	Dead End	Local	469	34	15,946	Mill & Fill + ARAM + Remove and Replace	\$130,534	
2027	11750	10	Mills	Dead End	Linnell Avenue	Local	147	34	4,998	Micro with Fiber + Remove and Replace	\$11,588	
2027	11950	10	Morgan	Dead End	John Avenue	Local	418	36	15,048	Mill & Fill + ARAM + Remove and Replace	\$121,352	
2027	12090	10	Nautilus	Mariners Way	Westminster Avenue	Local	479	38	18,202	Mill & Fill + ARAM + Remove and Replace	\$152,768	
2027	12400	20	Oakwood	Midwick Place	Lampson Avenue	Local	541	36	19,476	Mill & Fill + ARAM + Remove and Replace	\$160,300	
2027	12840	30	Palmwood	Dewey Drive	Parliament Avenue	Local	804	35	28,140	Micro with Fiber + Remove and Replace	\$65,244	
2027	13110	10	Patricia	Dino Place	Cornwall Street	Local	227	35	7,945	Micro with Fiber + Remove and Replace	\$18,421	
2027	13650	10	Ranchero	Leda Lane	Palm Street	Local	195	38	7,410	Mill & Fill + ARAM + Remove and Replace	\$59,155	
2027	13900	10	Ricky	Jacalene Lane	West Street	Local	1,172	32	37,504	Micro with Fiber + Remove and Replace	\$86,955	
2027	13950	30	Robert	Samuel Drive	Donna Lane	Local	863	33	28,479	Mill & Fill + ARAM + Remove and Replace	\$231,974	

Local - Appendix A **Forecasted Maintenance** **City of Garden Grove, CA**

Limits of Work											
Fiscal Year	StreetID	Section ID	Street Name	Begin Street	End Street	Class	Length of Segment (ft)	Width of Segment (ft)	Pavement Area (sqft)	Type of Treatment	Cost of Treatment
2027	14080	20	Roxbury	Pratt Street	Dead End	Local	147	33	4,851	Mill & Fill + ARAM + Remove and Replace	\$38,923
2027	14100	100	Roxey	Michael Avenue	Shady Drive	Local	64	34	2,176	Mill & Fill + ARAM + Remove and Replace	\$17,274
2027	14230	20	Safford	Safford Street West	Safford Street	Local	147	33	4,851	Micro with Fiber + Remove and Replace	\$11,247
2027	14290	10	Sail	Kedge Avenue	Beacon Avenue	Local	271	34	9,214	Micro with Fiber + Remove and Replace	\$21,363
2027	15100	40	Skylark	Quail Court	Canary Lane	Local	308	33	10,164	Micro with Fiber + Remove and Replace	\$23,566
2027	16000	20	Tampion	Reeve Street	City Limits	Local	143	33	4,719	Micro with Fiber + Remove and Replace	\$10,941
2027	16190	50	Topaz	Stanford Avenue	Acacia Avenue	Local	711	38	27,018	Mill & Fill + ARAM + Remove and Replace	\$225,664
2027	16400	40	Traylor	Hope Street	Bowen Street	Local	283	32	9,056	Micro with Fiber + Remove and Replace	\$20,997
2027	17900	10	Zeta	Jerry Lane	Beta Avenue	Local	670	33	22,110	Micro with Fiber + Remove and Replace	\$51,263
2028	1030	30	16th	Booney Lane	Stengel Street	Local	256	36	9,216	Micro with Fiber + Remove and Replace	\$22,009
2028	1140	10	Abbott Court	Dead End	Garden Grove Boulevard	Local	529	36	19,044	Full Depth Relamation (CTB) + Mill & Fill (ARAM)	\$167,495
2028	1230	50	Acacia Avenue	Jefferson Street	Dale Street	Local	297	35	10,395	Full Depth Relamation (CTB) + Mill & Fill (ARAM)	\$91,860
2028	1370	20	Adams	Crescent Circle	Cerulean Avenue	Local	357	40	14,280	Full Depth Relamation (CTB) + Mill & Fill (ARAM)	\$122,552
2028	1540	10	Alderson	Palmwood Drive	Rugh Street	Local	459	36	16,524	Micro with Fiber + Remove and Replace	\$39,461
2028	1750	10	Amy	Dale Street	Haga Street	Local	811	36	29,196	Micro with Fiber + Remove and Replace	\$69,723
2028	1950	10	Arkley	Dead End	Bixby Avenue	Local	720	36	25,920	Full Depth Relamation (CTB) + Mill & Fill (ARAM)	\$232,412
2028	2020	60	Aspenwood Ln	Oertly Drive	Sungrove Street	Local	330	35	11,550	Full Depth Relamation (CTB) + Mill & Fill (ARAM)	\$103,080
2028	2350	30	Bartlett	Santa Barbara Avenue	Santa Gertrudes Avenue	Local	777	40	31,080	Micro with Fiber + Remove and Replace	\$74,222
2028	2520	10	Bestel	Lucille Street	Magnolia Street	Local	285	35	9,975	Micro with Fiber + Remove and Replace	\$23,821
2028	2730	10	Blackmer	Lampson Avenue	Trinette Avenue	Local	168	40	6,720	Micro with Fiber + Remove and Replace	\$16,048
2028	2790	10	Blake Street	Bowen Street	Merello Street	Local	660	35	23,100	Full Depth Relamation (CTB) + Mill & Fill (ARAM)	\$209,057
2028	2890	10	Bolivar	Dead End	Fairview Street	Local	536	28	15,008	Full Depth Relamation (CTB) + Mill & Fill (ARAM)	\$136,513
2028	3010	60	Bowen	Bowen Circle	Ranney Avenue	Local	380	40	15,200	Full Depth Relamation (CTB) + Mill & Fill (ARAM)	\$134,957
2028	3710	30	Central	Jefferson Street	Wilson Street	Local	295	36	10,620	Full Depth Relamation (CTB) + Mill & Fill (ARAM)	\$96,600
2028	4180	10	Choisser	Laux Avenue	Twingleaf Lane	Local	343	36	12,348	Full Depth Relamation (CTB) + Mill & Fill (ARAM)	\$110,718
2028	4200	10	Christine	Bixby Avenue	Adeline Avenue	Local	285	36	10,260	Micro with Fiber + Remove and Replace	\$24,502
2028	4680	30	Dakota	Kelly Street	Hazel Street	Local	262	36	9,432	Full Depth Relamation (CTB) + Mill & Fill (ARAM)	\$83,350
2028	4880	10	Dawn	Salerno Street	Lewis Street	Local	1,072	36	38,592	Micro with Fiber + Remove and Replace	\$92,162
2028	5180	40	Donegal	Imperial Avenue	Russell Avenue	Local	296	38	11,248	Micro with Fiber + Remove and Replace	\$26,861
2028	5540	10	El Rey	Oertly Drive	Sungrove Street	Local	370	35	12,950	Full Depth Relamation (CTB) + Mill & Fill (ARAM)	\$116,116
2028	6160	50	Fernwood	Ranney Avenue	Westminster Avenue	Local	449	35	15,715	Micro with Fiber + Remove and Replace	\$37,529
2028	6540	10	Gail	Donna Lane	Candy Lane	Local	347	33	11,451	Full Depth Relamation (CTB) + Mill & Fill (ARAM)	\$103,632
2028	6940	10	Geraldine	Dead End	Orangewood Avenue	Local	441	31	13,671	Micro with Fiber + Remove and Replace	\$32,648
2028	7040	10	Glen	Chester Avenue	Dorada Avenue	Local	700	35	24,500	Full Depth Relamation (CTB) + Mill & Fill (ARAM)	\$222,853
2028	7450	10	Harrington	Jennrich Avenue	Johannah Avenue	Local	948	34	32,232	Micro with Fiber + Remove and Replace	\$76,973
2028	7850	10	Homestead	Dungan Lane	Buaro Street	Local	654	36	23,544	Full Depth Relamation (CTB) + Mill & Fill (ARAM)	\$211,107
2028	7880	10	Homeway	Dead End	Orangewood Avenue	Local	200	34	6,800	Micro with Fiber + Remove and Replace	\$16,239
2028	7910	50	Hope	Imperial Avenue	Russell Street	Local	300	36	10,800	Micro with Fiber + Remove and Replace	\$25,792
2028	8100	10	Imperial	Galway Street	Donegal Drive	Local	637	37	23,569	Full Depth Relamation (CTB) + Mill & Fill (ARAM)	\$206,308
2028	8150	30	Ingram	Linnert Street	La Vaughn Street	Local	256	33	8,448	Full Depth Relamation (CTB) + Mill & Fill (ARAM)	\$72,854
2028	8950	10	Keel	Lake Street	Taft Street	Local	520	35	18,200	Micro with Fiber + Remove and Replace	\$43,463
2028	9320	10	Lake	Jennrich Avenue	Kern Avenue	Local	830	36	29,880	Micro with Fiber + Remove and Replace	\$71,356
2028	9330	10	Lambert	Bixby Avenue	Adeline Avenue	Local	285	36	10,260	Full Depth Relamation (CTB) + Mill & Fill (ARAM)	\$91,996
2028	10420	10	Lombardy	Mills Road	Woodbury Road	Local	582	34	19,788	Full Depth Relamation (CTB) + Mill & Fill (ARAM)	\$175,692
2028	11780	10	Miranda	Dead End	Santa Catalina Avenue	Local	134	34	4,556	Micro with Fiber + Remove and Replace	\$10,880
2028	11940	10	Morgan	Samuel Drive	Donna Lane	Local	680	35	23,800	Full Depth Relamation (CTB) + Mill & Fill (ARAM)	\$215,392
2028	12440	20	Oertly	Greentree Avenue	Twintree Lane	Local	365	35	12,775	Full Depth Relamation (CTB) + Mill & Fill (ARAM)	\$111,237
2028	12870	20	Paloma Ave	Westlake Street	Taft Street	Local	748	36	26,928	Micro with Fiber + Remove and Replace	\$64,307
2028	12930	10	Park	Bartlett Street	Vera Street	Local	845	34	28,730	Micro with Fiber + Remove and Replace	\$68,610
2028	13150	10	Pearce	Dead End	Rainbow Street	Local	361	34	12,274	Full Depth Relamation (CTB) + Mill & Fill (ARAM)	\$111,081
2028	14100	50	Roxey	Salinaz Drive	Woodbury Road	Local	284	33	9,372	Full Depth Relamation (CTB) + Mill & Fill (ARAM)	\$81,214
2028	14410	20	Samuel	Kathy Lane	Morgan Lane	Local	270	32	8,640	Full Depth Relamation (CTB) + Mill & Fill (ARAM)	\$74,149
2028	15530	30	Stanford	Woodland Lane	Dead End	Local	165	34	5,610	Full Depth Relamation (CTB) + Mill & Fill (ARAM)	\$48,380
2028	16050	10	Teal	Ward Street	Taft Street	Local	1,113	31	34,503	Full Depth Relamation (CTB) + Mill & Fill (ARAM)	\$309,371

Local - Appendix A		Forecasted Maintenance							City of Garden Grove, CA			
		Limits of Work										
Fiscal Year	StreetID	Section ID	Street Name	Begin Street	End Street	Class	Length of Segment (ft)	Width of Segment (ft)	Pavement Area (sqft)	Type of Treatment	Cost of Treatment	
2028	16400	30	Traylor	Dawson Street	Hope Street	Local	335	33	11,055	Micro with Fiber + Remove and Replace	\$26,400	
2028	16620	70	Twintree	Firebrand Street	Haster Street	Local	295	32	9,440	Micro with Fiber + Remove and Replace	\$22,544	
2028	16650	20	Valencia	Marietta Drive	Weldon Drive	Local	390	35	13,650	Micro with Fiber + Remove and Replace	\$32,598	
2028	16950	30	Volkwood	Citruswood Avenue	Lampson Avenue	Local	276	33	9,108	Full Depth Relamation (CTB) + Mill & Fill (ARAM)	\$78,546	
2028	17220	10	Weldon	Alamitos Way	Casa Linda Lane	Local	320	34	10,880	Full Depth Relamation (CTB) + Mill & Fill (ARAM)	\$93,827	
2028	17590	30	Willowood	Fallingleaf Street	Firebrand Street	Local	284	33	9,372	Full Depth Relamation (CTB) + Mill & Fill (ARAM)	\$80,823	



XII. Appendix B – Complete Listing of Current Street Conditions

A complete listing of current pavement conditions should be included in this report. Specific data to be submitted should follow the format below:

MPAH						
Street Name	From	To	Width of Segment	Area	Current PCI	Most Recent Inspection Date

LOCAL						
Street Name	From	To	Width of Segment	Area	Current PCI	Most Recent Inspection Date

Please attach the complete street listing, following the above template, after this sheet. The pages should be labeled Appendix B.

MPAH - Appendix B		Street Inventory - Current Condition					City of Garden Grove, CA		
Section Limits									
StreetID	Section ID	Street Name	Begin Street	End Street	Class	Surface Type	Current PCI	Last PCI Update	
1090	10	9th	Orangewood Avenue	City Border	Collector	AC	95.7	12/4/2021	
1090	20	9th	City Border	Daniel Avenue	Collector	AC	96.5	12/4/2021	
1090	30	9th	Daniel Avenue	Reva Drive	Collector	AC	91.1	12/4/2021	
1090	40	9th	Reva Drive	Chapman Avenue	Collector	AC	85.8	12/4/2021	
1100	10	9th	Chapman Avenue	Fredrick Drive	Collector	AC	76.3	12/4/2021	
1100	20	9th	Fredrick Drive	Jerry Lane	Collector	AC	78.4	12/4/2021	
1100	30	9th	Jerry Lane	Beta Avenue	Collector	AC	83.1	12/4/2021	
1100	40	9th	Beta Avenue	Lampson Avenue	Collector	AC	78.3	12/4/2021	
1110	10	9th	Lampson Avenue	College Avenue	Collector	AC	78.4	12/4/2021	
1110	20	9th	College Avenue	College Avenue	Collector	AC	78.0	12/4/2021	
1110	30	9th	College Avenue	Stanford Avenue	Collector	AC	92.1	12/4/2021	
1110	40	9th	Stanford Avenue	Stanford Avenue	Collector	AC	69.8	12/4/2021	
1110	50	9th	Stanford Avenue	Acacia Parkway	Collector	AC	84.1	12/4/2021	
1120	10	9th	Acacia Parkway	Garden Grove Boulevard	Collector	AC	63.1	12/4/2021	
1300	10	Acacia Parkway	Nelson Street	Arbor Court	Collector	AC	100.0	12/10/2021	
1300	20	Acacia Parkway	Arbor Court	Westlake Street	Collector	AC	77.5	12/10/2021	
1300	30	Acacia Parkway	Westlake Street	Grove Avenue	Collector	AC	80.4	12/10/2021	
1300	40	Acacia Parkway	Grove Avenue	Main Street	Collector	AC	77.4	12/10/2021	
1310	10	Acacia Parkway	Main Street	Linda Lane	Collector	AC	51.0	12/10/2021	
1310	20	Acacia Parkway	Linda Lane	Euclid Street	Collector	AC	56.3	12/10/2021	
1320	10	Acacia Parkway	Euclid Street	Civic Center Drive	Collector	AC	64.0	12/10/2021	
1320	20	Acacia Parkway	Civic Center Drive	7th Street	Collector	AC	78.4	12/10/2021	
1320	30	Acacia Parkway	7th Street	8th Street	Collector	AC	76.7	12/10/2021	
1320	40	Acacia Parkway	8th Street	9th Street	Collector	AC	75.2	12/10/2021	
2900	10	Bolsa	Bushard	Donegal Dr	Arterial	AC	58.4	1/5/2022	
2910	10	Bolsa	Ward Street	City Limits	Arterial	AC	93.8	12/19/2021	
2910	20	Bolsa	City Limits	Starboard Street	Arterial	AC	97.0	12/19/2021	
2920	10	Bolsa	City Border	Starboard St	Arterial	AC	92.0	12/19/2021	
2930	10	Bolsa	Ward Street	City Limits	Arterial	AC	92.9	12/19/2021	
2930	20	Bolsa	City Limits	Starboard Street	Arterial	AC	99.0	12/19/2021	
2940	10	Bolsa	City Border	Starboard St	Arterial	AC	88.1	12/19/2021	
3110	10	Brookhurst	Katella Avenue	Aldgate Avenue	Arterial	AC	71.5	12/12/2021	
3110	20	Brookhurst	Aldgate Avenue	Dewey Drive	Arterial	AC	74.4	12/12/2021	
3110	30	Brookhurst	Dewey Drive	Brookside Drive	Arterial	AC	76.2	12/12/2021	
3110	40	Brookhurst	Brookside Drive	Joyzelle Drive/Parliament Avenue	Arterial	AC	72.2	12/12/2021	
3110	50	Brookhurst	Joyzelle Drive	Montecito Plaza	Arterial	AC	70.8	12/12/2021	
3110	60	Brookhurst	Montecito Plaza	Orangewood Avenue	Arterial	AC	73.9	12/12/2021	
3110	70	Brookhurst	Orangewood Avenue	Royal Palm Boulevard	Arterial	AC	69.5	12/12/2021	

MPAH - Appendix B		Street Inventory - Current Condition					City of Garden Grove, CA		
Section Limits									
StreetID	Section ID	Street Name	Begin Street	End Street	Class	Surface Type	Current PCI	Last PCI Update	
3110	80	Brookhurst	Royal Palm Boulevard	Hill Road	Arterial	AC	69.4	12/12/2021	
3110	90	Brookhurst	Hill Road	Skylark Boulevard	Arterial	AC	72.3	12/12/2021	
3120	10	Brookhurst	Skylark Boulevard	Hummingbird Lane	Arterial	AC	77.4	12/12/2021	
3120	20	Brookhurst	Hummingbird Lane	Melody Park Drive	Arterial	AC	75.2	12/12/2021	
3120	30	Brookhurst	Melody Park Drive	Chapman Avenue	Arterial	AC	58.5	12/12/2021	
3130	10	Brookhurst	Chapman Avenue	Bixby Avenue	Arterial	AC	94.0	12/12/2021	
3130	20	Brookhurst	Bixby Avenue	Raelyn Place	Arterial	AC	100.0	12/12/2021	
3130	30	Brookhurst	Raelyn Place	Hidden Village Road	Arterial	AC	95.6	12/12/2021	
3130	40	Brookhurst	Hidden Village Road	Lampson Avenue	Arterial	AC	100.0	12/12/2021	
3130	50	Brookhurst	Lampson Avenue	RD Border	Arterial	AC	28.6	12/12/2021	
3130	60	Brookhurst	RD Border	Stanford Avenue	Arterial	AC	23.3	12/12/2021	
3130	70	Brookhurst	Stanford Avenue	Garden Grove Boulevard	Arterial	AC	32.6	12/12/2021	
3140	10	Brookhurst	Garden Grove Boulevard	Emerson Avenue	Arterial	AC	73.3	12/12/2021	
3140	20	Brookhurst	Emerson Avenue	Larson Avenue	Arterial	AC	75.7	12/12/2021	
3140	30	Brookhurst	Larson Avenue	Crosby Avenue	Arterial	AC	100.0	12/12/2021	
3140	40	Brookhurst	Crosby Avenue	Central Avenue	Arterial	AC	98.4	12/12/2021	
3140	50	Brookhurst	Central Avenue	Imperial Avenue	Arterial	AC	88.8	12/12/2021	
3140	60	Brookhurst	Imperial Avenue	Russell Street	Arterial	AC	92.1	12/12/2021	
3140	70	Brookhurst	Russell Ave	Russell Ave	Arterial	AC	100.0	12/12/2021	
3140	80	Brookhurst	Russell Street	Dakota Avenue	Arterial	AC	90.2	12/12/2021	
3140	90	Brookhurst	Dakota Avenue	Trask Avenue	Arterial	AC	100.0	12/12/2021	
3140	100	Brookhurst	Trask Avenue	Garden Grove FWY	Arterial	AC	83.3	12/12/2021	
3140	110	Brookhurst	Garden Grove FWY	G Grove FWY EB-Ramps	Arterial	AC	80.5	12/12/2021	
3140	120	Brookhurst	G Grove FWY EB-Ramps	Woodbury Avenue	Arterial	AC	100.0	12/12/2021	
3140	130	Brookhurst	Woodbury Avenue/Traylor Way	Westminster Avenue	Arterial	AC	89.1	12/12/2021	
3150	10	Brookhurst	Westminster Avenue	15th Street	Arterial	AC	93.8	12/12/2021	
3150	20	Brookhurst	15th Street	Reading Avenue	Arterial	AC	100.0	12/12/2021	
3150	30	Brookhurst	Reading Avenue	13th Street	Arterial	AC	100.0	12/12/2021	
3150	40	Brookhurst	13th Street	Jennrich Avenue	Arterial	AC	100.0	12/12/2021	
3150	50	Brookhurst	Jennrich Avenue	11th Street	Arterial	AC	100.0	12/12/2021	
3150	60	Brookhurst	11th Street	Hazard Avenue	Arterial	AC	100.0	12/12/2021	
3160	10	Brookhurst	Westminster Avenue	15th Street	Arterial	AC	98.9	12/12/2021	
3160	20	Brookhurst	15th Street	Reading Avenue	Arterial	AC	100.0	12/12/2021	
3160	30	Brookhurst	Reading Avenue	13th Street	Arterial	AC	98.9	12/12/2021	
3160	40	Brookhurst	13th Street	Jennrich Avenue	Arterial	AC	98.6	12/12/2021	
3160	50	Brookhurst	Jennrich Avenue	11th Street	Arterial	AC	98.7	12/12/2021	
3160	60	Brookhurst	11th Street	Hazard Avenue	Arterial	AC	98.6	12/12/2021	
3170	10	Brookhurst	Garden Grove Boulevard	Emerson Avenue	Arterial	AC	73.0	12/12/2021	

MPAH - Appendix B		Street Inventory - Current Condition					City of Garden Grove, CA		
Section Limits									
StreetID	Section ID	Street Name	Begin Street	End Street	Class	Surface Type	Current PCI	Last PCI Update	
3170	20	Brookhurst	Emerson Avenue	Larson Avenue	Arterial	AC	88.7	12/12/2021	
3170	30	Brookhurst	Larson Avenue	Crosby Avenue	Arterial	AC	99.0	12/12/2021	
3170	40	Brookhurst	Crosby Avenue	Central Avenue	Arterial	AC	93.0	12/12/2021	
3170	50	Brookhurst	Central Avenue	Imperial Avenue	Arterial	AC	88.5	12/12/2021	
3170	60	Brookhurst	Imperial Avenue	Russell Street	Arterial	AC	95.7	12/12/2021	
3170	70	Brookhurst	Russell Ave	Russell Ave	Arterial	AC	88.2	12/12/2021	
3170	80	Brookhurst	Russell Street	Dakota Avenue	Arterial	AC	89.2	12/12/2021	
3170	90	Brookhurst	Dakota Avenue	Trask Avenue	Arterial	AC	84.2	12/12/2021	
3170	100	Brookhurst	Trask Avenue	Garden Grove FWY	Arterial	AC	77.8	12/12/2021	
3170	110	Brookhurst	Garden Grove FWY	G Grove FWY EB-Ramps	Arterial	AC	89.6	12/12/2021	
3170	120	Brookhurst	G Grove FWY EB-Ramps	Woodbury Avenue	Arterial	AC	59.1	12/12/2021	
3170	130	Brookhurst	Woodbury Avenue/Traylor Way	Westminster Avenue	Arterial	AC	96.3	12/12/2021	
3180	10	Brookhurst	Chapman Avenue	Bixby Avenue	Arterial	AC	100.0	12/12/2021	
3180	20	Brookhurst	Bixby Avenue	Raelyn Place	Arterial	AC	99.4	12/12/2021	
3180	30	Brookhurst	Raelyn Place	Hidden Village Road	Arterial	AC	100.0	12/12/2021	
3180	40	Brookhurst	Hidden Village Road	Lampson Avenue	Arterial	AC	100.0	12/12/2021	
3180	50	Brookhurst	Lampson Avenue	RD Border	Arterial	AC	58.0	12/12/2021	
3180	60	Brookhurst	RD Border	Stanford Avenue	Arterial	AC	44.1	12/12/2021	
3180	70	Brookhurst	Stanford Avenue	Garden Grove Boulevard	Arterial	AC	72.5	12/12/2021	
3190	10	Brookhurst	Skylark Boulevard	Hummingbird Lane	Arterial	AC	79.5	12/12/2021	
3190	20	Brookhurst	Hummingbird Lane	Melody Park Drive	Arterial	AC	72.8	12/12/2021	
3190	30	Brookhurst	Melody Park Drive	Chapman Avenue	Arterial	AC	71.7	12/12/2021	
3200	10	Brookhurst	Katella Avenue	Aldgate Avenue	Arterial	AC	71.5	12/12/2021	
3200	20	Brookhurst	Aldgate Avenue	Dewey Drive	Arterial	AC	72.1	12/12/2021	
3200	30	Brookhurst	Dewey Drive	Brookside Drive	Arterial	AC	73.8	12/12/2021	
3200	40	Brookhurst	Brookside Drive	Joyzelle Drive/Parliament Avenue	Arterial	AC	72.8	12/12/2021	
3200	50	Brookhurst	Joyzelle Drive	Montecito Plaza	Arterial	AC	78.5	12/12/2021	
3200	60	Brookhurst	Montecito Plaza	Orangewood Avenue	Arterial	AC	76.2	12/12/2021	
3200	70	Brookhurst	Orangewood Avenue	Royal Palm Boulevard	Arterial	AC	77.5	12/12/2021	
3200	80	Brookhurst	Royal Palm Boulevard	Hill Road	Arterial	AC	76.3	12/12/2021	
3200	90	Brookhurst	Hill Road	Skylark Boulevard	Arterial	AC	77.5	12/12/2021	
3270	10	Buaro	Chapman Avenue	Jentges Avenue	Collector	AC	97.8	12/3/2021	
3270	20	Buaro	Jentges Avenue	Hampton Avenue	Collector	AC	97.2	12/3/2021	
3270	30	Buaro	Hampton Avenue	Twintree Avenue	Collector	AC	97.1	12/3/2021	
3270	40	Buaro	Twintree Avenue	Hoggan Avenue	Collector	AC	99.7	12/3/2021	
3270	50	Buaro	Hoggan Avenue	Lampson Avenue	Collector	AC	100.0	12/3/2021	
3280	10	Buaro	Lampson Avenue	Emrys Avenue	Collector	AC	47.3	12/3/2021	
3280	20	Buaro	Emrys Avenue	Stanford Avenue	Collector	AC	37.1	12/3/2021	

MPAH - Appendix B		Street Inventory - Current Condition					City of Garden Grove, CA		
Section Limits									
StreetID	Section ID	Street Name	Begin Street	End Street	Class	Surface Type	Current PCI	Last PCI Update	
3280	30	Buaro	Stanford Avenue	Dunklee Avenue	Collector	AC	39.1	12/3/2021	
3280	40	Buaro	Dunklee Lane	Acacia Avenue	Collector	AC	17.3	12/3/2021	
3280	50	Buaro	Acacia Avenue	Homestead Place	Collector	AC	31.3	12/3/2021	
3350	10	Bushard	Westminster Avenue	Sutherland Way	Collector	AC	48.7	1/5/2022	
3350	20	Bushard	Sutherland Way	Mirage Avenue	Collector	AC	67.4	1/5/2022	
3350	30	Bushard	Mirage Avenue	Reading Avenue	Collector	AC	58.6	1/5/2022	
3350	40	Bushard	Reading Avenue	Oasis Avenue	Collector	AC	61.3	1/5/2022	
3360	10	Bushard	Westminster Avenue	Sutherland Way	Collector	AC	73.7	1/5/2022	
3360	20	Bushard	Sutherland Way	Mirage Avenue	Collector	AC	61.5	1/5/2022	
3360	30	Bushard	Mirage Avenue	Reading Avenue	Collector	AC	64.3	1/5/2022	
3360	40	Bushard	Reading Avenue	Oasis Avenue	Collector	AC	59.5	1/5/2022	
3440	10	Cannery	Garden Grove Boulevard	Magnolia Street	Collector	AC	65.9	1/6/2022	
3760	10	Century	Garden Grove Boulevard	Westlake Street	Collector	AC	80.2	12/10/2021	
3760	20	Century	Westlake Street	Walnut Street	Collector	AC	52.9	12/10/2021	
3760	30	Century	Walnut Street	Taft Street	Collector	AC	74.9	12/10/2021	
3770	10	Century	Taft Street	Michael Rainford Circle	Collector	AC	48.3	12/10/2021	
3770	20	Century	Michael Rainford Circle	Dorothy Avenue	Collector	AC	84.4	12/10/2021	
3770	40	Century	Dorothy Avenue	Euclid Street	Collector	AC	53.6	12/10/2021	
3780	10	Century	Taft Street	Michael Rainford Circle	Collector	AC	74.9	12/10/2021	
3780	20	Century	Michael Rainford Circle	Dorothy Avenue	Collector	AC	71.0	12/10/2021	
3780	40	Century	Dorothy Avenue	Euclid Street	Collector	AC	48.7	12/10/2021	
3790	10	Century	Garden Grove Boulevard	Westlake Street	Collector	AC	82.0	12/10/2021	
3790	20	Century	Westlake Street	Walnut Street	Collector	AC	83.5	12/10/2021	
3790	30	Century	Walnut Street	Taft Street	Collector	AC	84.3	12/10/2021	
3890	10	Chapman	Bailey Street	Stonegate Lane	Collector	AC	42.4	12/5/2021	
3890	20	Chapman	Stonegate Lane	Valley View Street	Collector	AC	45.3	12/5/2021	
3900	10	Chapman	Valley View Street	Emerald Street	Arterial	AC	45.0	12/5/2021	
3900	20	Chapman	Emerald Street	Jasper Street	Arterial	AC	67.0	12/5/2021	
3900	30	Chapman	Jasper Street	Onyx Street	Arterial	AC	66.7	12/5/2021	
3900	40	Chapman	Onyx Street	Springdale Street	Arterial	AC	65.4	12/5/2021	
3900	50	Chapman	Springdale Street	Lamplighter Street	Arterial	AC	54.9	12/5/2021	
3900	60	Chapman	Lamplighter Street	Wildgoose Street	Arterial	AC	64.4	12/5/2021	
3900	70	Chapman	Wildgoose Street	Knott Street	Arterial	AC	31.8	12/5/2021	
3910	10	Chapman	Knott Street	Industry Street	Arterial	AC	21.3	12/5/2021	
3910	20	Chapman	Industry Street	Monarch Street	Arterial	AC	30.5	12/5/2021	
3910	30	Chapman	Monarch Street	Western Avenue	Arterial	AC	29.8	12/5/2021	
3910	40	Chapman	Western Avenue	City Border	Arterial	AC	75.0	12/5/2021	
3910	50	Chapman	City Border	Santa Rosalia Street	Arterial	AC	63.1	12/5/2021	

MPAH - Appendix B		Street Inventory - Current Condition					City of Garden Grove, CA		
Section Limits									
StreetID	Section ID	Street Name	Begin Street	End Street	Class	Surface Type	Current PCI	Last PCI Update	
3910	60	Chapman	Santa Rosalia Street	City Border	Arterial	AC	53.9	12/5/2021	
3920	10	Chapman	Knott Street	Industry Street	Arterial	AC	35.6	12/5/2021	
3920	20	Chapman	Industry Street	Monarch Street	Arterial	AC	56.1	12/5/2021	
3920	30	Chapman	Monarch Street	Western Avenue	Arterial	AC	26.6	12/5/2021	
3920	40	Chapman	Western Avenue	City Border	Arterial	AC	58.5	12/5/2021	
3920	50	Chapman	City Border	Santa Rosalia Street	Arterial	AC	74.2	12/5/2021	
3920	60	Chapman	Santa Rosalia Street	City Border	Arterial	AC	71.1	12/5/2021	
3930	10	Chapman	Valley View Street	Emerald Street	Arterial	AC	67.3	12/5/2021	
3930	20	Chapman	Emerald Street	Jasper Street	Arterial	AC	65.2	12/5/2021	
3930	30	Chapman	Jasper Street	Onyx Street	Arterial	AC	72.2	12/5/2021	
3930	40	Chapman	Onyx Street	Springdale Street	Arterial	AC	87.6	12/5/2021	
3930	50	Chapman	Springdale Street	Lamplighter Street	Arterial	AC	53.2	12/5/2021	
3930	60	Chapman	Lamplighter Street	Wildgoose Street	Arterial	AC	56.0	12/5/2021	
3930	70	Chapman	Wildgoose Street	Knott Street	Arterial	AC	40.7	12/5/2021	
3940	10	Chapman	Stonegate Lane	Valley View Street	Collector	AC	65.8	12/5/2021	
3940	20	Chapman	Bailey Street	Stonegate Lane	Collector	AC	49.2	12/5/2021	
3950	10	Chapman	Canal	DS@226E Canal	Arterial	AC	36.6	12/5/2021	
3950	20	Chapman	DS@226E Canal	Dale Street	Arterial	AC	39.5	12/5/2021	
3950	30	Chapman	Dale Street	City Border	Arterial	AC	84.0	12/5/2021	
3950	40	Chapman	City Border	MacDuff Street	Arterial	AC	27.0	12/5/2021	
3950	50	Chapman	MacDuff Street	Lorna Street	Arterial	AC	22.9	12/5/2021	
3950	60	Chapman	Lorna Street	MacNab Street	Arterial	AC	27.2	12/5/2021	
3950	70	Chapman	MacNab Street	MacMurray Street	Arterial	AC	36.5	12/5/2021	
3950	80	Chapman	MacMurray Street	Magnolia Street	Arterial	AC	48.1	12/5/2021	
3960	10	Chapman	Magnolia Street	Loraleen Street	Arterial	AC	33.0	12/5/2021	
3960	20	Chapman	Loraleen Street	Loraleen Street	Arterial	AC	71.4	12/5/2021	
3960	30	Chapman	Loraleen Street	Touchstone Drive	Arterial	AC	30.2	12/5/2021	
3960	40	Chapman	Touchstone Drive	Gilbert Street	Arterial	AC	30.2	12/5/2021	
3960	50	Chapman	Gilbert Street	Brookhurst Street	Arterial	AC	24.5	12/5/2021	
3970	10	Chapman	Brookhurst Street	Brookhaven Park	Arterial	AC	94.6	12/5/2021	
3970	20	Chapman	Brookhaven Park	Melody Park Drive	Arterial	AC	99.4	12/5/2021	
3970	30	Chapman	Melody Park Drive	Park Lane	Arterial	AC	95.5	12/5/2021	
3970	40	Chapman	Park Lane	Seacrest Drive	Arterial	AC	99.7	12/5/2021	
3970	50	Chapman	Seacrest Drive	Morrie Lane	Arterial	AC	99.5	12/5/2021	
3970	60	Chapman	Morrie Lane	Faye Avenue	Arterial	AC	99.9	12/5/2021	
3970	70	Chapman	Faye Avenue	Nutwood Street	Arterial	AC	99.1	12/5/2021	
3970	80	Chapman	Nutwood Street	Gary Street	Arterial	AC	99.5	12/5/2021	
3970	90	Chapman	Gary Street	Easy Way	Arterial	AC	99.3	12/5/2021	

MPAH - Appendix B		Street Inventory - Current Condition					City of Garden Grove, CA		
Section Limits									
StreetID	Section ID	Street Name	Begin Street	End Street	Class	Surface Type	Current		
							PCI	Last PCI Update	
3970	100	Chapman	Easy Way	Old Fashion Way	Arterial	AC	99.6	12/5/2021	
3970	110	Chapman	Old Fashion Way	Shady Acre Street	Arterial	AC	100.0	12/5/2021	
3970	120	Chapman	Shady Acre Street	Medina Drive	Arterial	AC	93.2	12/5/2021	
3970	130	Chapman	Medina Drive	Nelson Street	Arterial	AC	89.7	12/5/2021	
3970	140	Chapman	Nelson Street	Diane Street	Arterial	AC	59.2	12/5/2021	
3970	150	Chapman	Diane Street	Harris Street	Arterial	AC	62.7	12/5/2021	
3970	160	Chapman	Harris Street	Ellen Street	Arterial	AC	63.6	12/5/2021	
3970	170	Chapman	Ellen Street	Euclid Street	Arterial	AC	56.6	12/5/2021	
3980	10	Chapman	Euclid Street	Camellia Way	Arterial	AC	34.7	12/5/2021	
3980	20	Chapman	Camellia Way	Della Lane/Pioneer Lane	Arterial	AC	24.9	12/5/2021	
3980	30	Chapman	Della Lane	Loara Street	Arterial	AC	51.5	12/5/2021	
3980	40	Chapman	Loara Street	Roger Drive	Arterial	AC	32.2	12/5/2021	
3980	50	Chapman	Roger Drive	Waverly Drive	Arterial	AC	59.5	12/5/2021	
3980	60	Chapman	Waverly Drive	9th Street	Arterial	AC	48.8	12/5/2021	
3980	70	Chapman	9th Street	Gail Lane	Arterial	AC	87.3	12/5/2021	
3980	80	Chapman	Gail Lane	Nieta Drive	Arterial	AC	95.2	12/5/2021	
3980	90	Chapman	Nieta Drive	Jacalene Lane	Arterial	AC	71.8	12/5/2021	
3980	100	Chapman	Jacalene Lane	Robert Lane	Arterial	AC	80.6	12/5/2021	
3980	110	Chapman	Robert Lane	West Street	Arterial	AC	71.4	12/5/2021	
3980	120	Chapman	West Street	Debbie Lane	Arterial	AC	54.7	12/5/2021	
3980	130	Chapman	Debbie Lane	Puryear Street	Arterial	AC	47.0	12/5/2021	
3980	140	Chapman	Puryear Street	Buaro Street	Arterial	AC	63.2	12/5/2021	
3980	150	Chapman	Buaro Street	Plaza Alicante	Arterial	AC	70.0	12/5/2021	
3980	160	Chapman	Plaza Alicante	Harbor Boulevard	Arterial	AC	45.9	12/5/2021	
3990	10	Chapman	Harbor Boulevard	Somerset Place	Arterial	AC	44.1	12/5/2021	
3990	20	Chapman	Somerset Place	Buckingham Circle	Arterial	AC	42.9	12/5/2021	
3990	30	Chapman	Buckingham Circle	Fallingleaf Circle	Arterial	AC	53.4	12/5/2021	
3990	40	Chapman	Fallingleaf Circle	Haster Street	Arterial	AC	43.5	12/5/2021	
4000	10	Chapman	Haster Street	City Border	Arterial	AC	38.0	12/5/2021	
4000	20	Chapman	City Border	Bayport Street	Arterial	AC	27.1	12/5/2021	
4000	30	Chapman	Bayport Street	Lewis Street	Arterial	AC	27.8	12/5/2021	
4010	10	Chapman	Haster Street	City Border	Arterial	AC	47.6	12/5/2021	
4010	20	Chapman	City Border	Bayport Street	Arterial	AC	61.4	12/5/2021	
4010	30	Chapman	Bayport Street	Lewis Street	Arterial	AC	52.3	12/5/2021	
4020	10	Chapman	Harbor Boulevard	Somerset Place	Arterial	AC	31.4	12/5/2021	
4020	20	Chapman	Somerset Place	Buckingham Circle	Arterial	AC	33.5	12/5/2021	
4020	30	Chapman	Buckingham Circle	Fallingleaf Circle	Arterial	AC	33.1	12/5/2021	
4020	40	Chapman	Fallingleaf Circle	Haster Street	Arterial	AC	46.2	12/5/2021	

MPAH - Appendix B		Street Inventory - Current Condition					City of Garden Grove, CA		
Section Limits									
StreetID	Section ID	Street Name	Begin Street	End Street	Class	Surface Type	Current PCI	Last PCI Update	
4030	10	Chapman	Euclid Street	Camellia Way	Arterial	AC	36.2	12/5/2021	
4030	20	Chapman	Camellia Way	Della Lane/Pioneer Lane	Arterial	AC	56.3	12/5/2021	
4030	30	Chapman	Della Lane	Loara Street	Arterial	AC	33.9	12/5/2021	
4030	40	Chapman	Loara Street	Roger Drive	Arterial	AC	52.9	12/5/2021	
4030	50	Chapman	Roger Drive	Waverly Drive	Arterial	AC	43.1	12/5/2021	
4030	60	Chapman	Waverly Drive	9th Street	Arterial	AC	39.2	12/5/2021	
4030	70	Chapman	9th Street	Gail Lane	Arterial	AC	59.1	12/5/2021	
4030	80	Chapman	Gail Lane	Nieta Drive	Arterial	AC	70.6	12/5/2021	
4030	90	Chapman	Nieta Drive	Jacalene Lane	Arterial	AC	79.9	12/5/2021	
4030	100	Chapman	Jacalene Lane	Robert Lane	Arterial	AC	94.3	12/5/2021	
4030	110	Chapman	Robert Lane	West Street	Arterial	AC	80.7	12/5/2021	
4030	120	Chapman	West Street	Debbie Lane	Arterial	AC	35.6	12/5/2021	
4030	130	Chapman	Debbie Lane	Puryear Street	Arterial	AC	66.2	12/5/2021	
4030	140	Chapman	Puryear Street	Buaro Street	Arterial	AC	50.5	12/5/2021	
4030	150	Chapman	Buaro Street	Plaza Alicante	Arterial	AC	78.7	12/5/2021	
4030	160	Chapman	Plaza Alicante	Harbor Boulevard	Arterial	AC	75.2	12/5/2021	
4040	10	Chapman	Brookhurst Street	Brookhaven Park	Arterial	AC	93.7	12/5/2021	
4040	20	Chapman	Brookhaven Park	Melody Park Drive	Arterial	AC	94.6	12/5/2021	
4040	30	Chapman	Melody Park Drive	Park Lane	Arterial	AC	100.0	12/5/2021	
4040	40	Chapman	Park Lane	Seacrest Drive	Arterial	AC	97.6	12/5/2021	
4040	50	Chapman	Seacrest Drive	Morrie Lane	Arterial	AC	98.6	12/5/2021	
4040	60	Chapman	Morrie Lane	Faye Avenue	Arterial	AC	96.7	12/5/2021	
4040	70	Chapman	Faye Avenue	Nutwood Street	Arterial	AC	100.0	12/5/2021	
4040	80	Chapman	Nutwood Street	Gary Street	Arterial	AC	99.2	12/5/2021	
4040	90	Chapman	Gary Street	Easy Way	Arterial	AC	100.0	12/5/2021	
4040	100	Chapman	Easy Way	Old Fashion Way	Arterial	AC	99.8	12/5/2021	
4040	110	Chapman	Old Fashion Way	Shady Acre Street	Arterial	AC	100.0	12/5/2021	
4040	120	Chapman	Shady Acre Street	Medina Drive	Arterial	AC	100.0	12/5/2021	
4040	130	Chapman	Medina Drive	Nelson Street	Arterial	AC	79.5	12/5/2021	
4040	140	Chapman	Nelson Street	Diane Street	Arterial	AC	76.8	12/5/2021	
4040	150	Chapman	Diane Street	Harris Street	Arterial	AC	77.4	12/5/2021	
4040	160	Chapman	Harris Street	Ellen Street	Arterial	AC	82.2	12/5/2021	
4040	170	Chapman	Ellen Street	Euclid Street	Arterial	AC	63.1	12/5/2021	
4050	10	Chapman	Magnolia Street	Loraleen Street	Arterial	AC	42.2	12/5/2021	
4050	20	Chapman	Loraleen Street	Loraleen Street	Arterial	AC	54.4	12/5/2021	
4050	30	Chapman	Loraleen Street	Touchstone Drive	Arterial	AC	38.3	12/5/2021	
4050	40	Chapman	Touchstone Drive	Gilbert Street	Arterial	AC	35.4	12/5/2021	
4050	50	Chapman	Gilbert Street	Brookhurst Street	Arterial	AC	44.0	12/5/2021	

MPAH - Appendix B		Street Inventory - Current Condition					City of Garden Grove, CA		
Section Limits									
StreetID	Section ID	Street Name	Begin Street	End Street	Class	Surface Type	Current PCI	Last PCI Update	
4060	10	Chapman	City Border	MacDuff Street	Arterial	AC	20.1	12/5/2021	
4060	20	Chapman	MacDuff Street	Lorna Street	Arterial	AC	43.0	12/5/2021	
4060	30	Chapman	Lorna Street	MacNab Street	Arterial	AC	32.0	12/5/2021	
4060	40	Chapman	MacNab Street	MacMurray Street	Arterial	AC	39.4	12/5/2021	
4060	50	Chapman	MacMurray Street	Magnolia Street	Arterial	AC	81.9	12/5/2021	
4730	10	Dale	Katella Avenue	City Border	Collector	AC	53.4	12/4/2021	
4730	20	Dale	City Border	Davmor avenue	Collector	AC	68.8	12/4/2021	
4730	30	Dale	Davmor Avenue	Orangewood Avenue	Collector	AC	69.1	12/4/2021	
4740	10	Dale	Katella Avenue	City Border	Collector	AC	51.8	12/4/2021	
4740	20	Dale	City Border	Davmor avenue	Collector	AC	64.9	12/4/2021	
4740	30	Dale	Davmor Avenue	Orangewood Avenue	Collector	AC	61.6	12/4/2021	
4750	10	Dale	City Border	Linmar Meadows	Collector	AC	72.5	12/13/2021	
4750	20	Dale	Linmar Meadows	Marylee Drive	Collector	AC	83.8	12/13/2021	
4750	30	Dale	Marylee Drive	Chapman Avenue	Collector	AC	60.0	12/13/2021	
4760	10	Dale	City Border	Enault Lane	Collector	AC	95.1	12/13/2021	
4760	20	Dale	Enault Lane	Robinet Lane	Collector	AC	99.4	12/13/2021	
4760	30	Dale	Robinet Lane	Lampson Avenue	Collector	AC	79.2	12/13/2021	
4770	10	Dale	Lampson Avenue	Stanford Avenue	Collector	AC	28.2	12/13/2021	
4780	10	Dale	Stanford Avenue	Acacia Avenue	Collector	AC	36.0	12/13/2021	
4780	20	Dale	Acacia Avenue	Garden Grove Boulevard	Collector	AC	38.5	12/13/2021	
5850	10	Euclid	Katella Avenue	City Border	Arterial	AC	94.1	12/4/2021	
5850	20	Euclid	City Border	Palma Vista	Arterial	AC	98.9	12/4/2021	
5850	30	Euclid	Palma Vista Avenue	Wakefield Avenue	Arterial	AC	94.9	12/4/2021	
5850	40	Euclid	Wakefield Avenue	City Border	Arterial	AC	100.0	12/4/2021	
5850	50	Euclid	City Border	Orangewood Avenue	Arterial	AC	97.3	12/4/2021	
5850	60	Euclid	Orangewood Avenue	Patricia Drive	Arterial	AC	100.0	12/4/2021	
5850	70	Euclid	Patricia Drive	Woodward Lane	Arterial	AC	26.5	12/4/2021	
5850	80	Euclid	Woodward Lane	Mahogany Drive	Arterial	AC	30.8	12/4/2021	
5850	90	Euclid	Mahogany Drive	Bixler Circle	Arterial	AC	100.0	12/4/2021	
5850	100	Euclid	Bixler Circle	Chapman Avenue	Arterial	AC	36.2	12/4/2021	
5860	10	Euclid	Chapman Avenue	Apricot Lane	Arterial	AC	97.6	12/4/2021	
5860	20	Euclid	Apricot Lane	Marian Drive	Arterial	AC	99.6	12/4/2021	
5860	30	Euclid	Marian Drive	Avolencia Place	Arterial	AC	100.0	12/4/2021	
5860	40	Euclid	Avolencia Place	Allen Drive	Arterial	AC	100.0	12/4/2021	
5860	50	Euclid	Allen Drive	Jerry Lane	Arterial	AC	99.8	12/4/2021	
5860	60	Euclid	Jerry Lane	Donald Reed Lane	Arterial	AC	100.0	12/4/2021	
5860	70	Euclid	Donald Reed Lane	Palmyra Lane	Arterial	AC	100.0	12/4/2021	
5860	80	Euclid	Palmyra Avenue	Lampson Avenue	Arterial	AC	100.0	12/4/2021	

MPAH - Appendix B		Street Inventory - Current Condition					City of Garden Grove, CA		
Section Limits									
StreetID	Section ID	Street Name	Begin Street	End Street	Class	Surface Type	Current PCI	Last PCI Update	
5860	90	Euclid	Lampson Avenue	Main Street	Arterial	AC	100.0	12/4/2021	
5860	100	Euclid	Main Street	College Avenue	Arterial	AC	100.0	12/4/2021	
5860	110	Euclid	College Avenue	Stanford Avenue	Arterial	AC	100.0	12/4/2021	
5860	120	Euclid	Stanford Avenue	Acacia Avenue	Arterial	AC	99.7	12/4/2021	
5860	130	Euclid	Acacia Parkway	Garden Grove Boulevard	Arterial	AC	100.0	12/4/2021	
5870	10	Euclid	Chapman Avenue	Apricot Lane	Arterial	AC	100.0	12/4/2021	
5870	20	Euclid	Apricot Lane	Marian Drive	Arterial	AC	100.0	12/4/2021	
5870	30	Euclid	Marian Drive	Avolencia Place	Arterial	AC	100.0	12/4/2021	
5870	40	Euclid	Avolencia Place	Allen Drive	Arterial	AC	99.0	12/4/2021	
5870	50	Euclid	Allen Drive	Jerry Lane	Arterial	AC	100.0	12/4/2021	
5870	70	Euclid	Donald Reed Lane	Palmyra Lane	Arterial	AC	99.5	12/4/2021	
5870	80	Euclid	Palmyra Avenue	Lampson Avenue	Arterial	AC	95.9	12/4/2021	
5870	90	Euclid	Lampson Avenue	Main Street	Arterial	AC	81.2	12/4/2021	
5870	100	Euclid	Main Street	College Avenue	Arterial	AC	85.5	12/4/2021	
5870	110	Euclid	College Avenue	Stanford Avenue	Arterial	AC	93.9	12/4/2021	
5870	120	Euclid	Stanford Avenue	Acacia Avenue	Arterial	AC	98.2	12/4/2021	
5870	130	Euclid	Acacia Parkway	Garden Grove Boulevard	Arterial	AC	69.0	12/4/2021	
5880	10	Euclid	Katella Avenue	City Border	Arterial	AC	98.5	12/4/2021	
5880	20	Euclid	City Border	Palma Vista	Arterial	AC	100.0	12/4/2021	
5880	30	Euclid	Palma Vista Avenue	Wakefield Avenue	Arterial	AC	99.6	12/4/2021	
5880	40	Euclid	Wakefield Avenue	City Border	Arterial	AC	99.5	12/4/2021	
5880	50	Euclid	City Border	Orangewood Avenue	Arterial	AC	97.9	12/4/2021	
5880	60	Euclid	Orangewood Avenue	Patricia Drive	Arterial	AC	98.1	12/4/2021	
5880	70	Euclid	Patricia Drive	Woodward Lane	Arterial	AC	38.1	12/4/2021	
5880	80	Euclid	Woodward Lane	Mahogany Drive	Arterial	AC	66.8	12/4/2021	
5880	90	Euclid	Mahogany Drive	Bixler Circle	Arterial	AC	100.0	12/4/2021	
5880	100	Euclid	Bixler Circle	Chapman Avenue	Arterial	AC	74.0	12/4/2021	
5890	10	Euclid	Garden Grove Boulevard	Sherman Avenue	Arterial	AC	43.3	12/4/2021	
5890	20	Euclid	Sherman Avenue	Paloma Avenue	Arterial	AC	74.2	12/4/2021	
5890	30	Euclid	Paloma Avenue	Century Boulevard	Arterial	AC	54.4	12/4/2021	
5890	40	Euclid	Century Boulevard	Trask Avenue	Arterial	AC	35.3	12/4/2021	
5890	50	Euclid	Trask Avenue	Garden Grove FWY	Arterial	AC	31.4	12/4/2021	
5890	60	Euclid	Garden Grove FWY	G Grove FWY EB-Ramps	Arterial	AC	9.7	12/4/2021	
5890	70	Euclid	G Grove FWY EB-Ramps	Woodbury Road	Arterial	AC	40.1	12/4/2021	
5890	80	Euclid	Woodbury Rd	Woodbury Rd	Arterial	AC	33.1	12/4/2021	
5890	90	Euclid	Woodbury Road	Blake Street	Arterial	AC	46.0	12/4/2021	
5890	100	Euclid	Blake Street	Cynthia Circle	Arterial	AC	74.6	12/4/2021	
5890	110	Euclid	Cynthia Circle	Cobblestone Lane	Arterial	AC	32.1	12/4/2021	

MPAH - Appendix B		Street Inventory - Current Condition					City of Garden Grove, CA		
Section Limits									
StreetID	Section ID	Street Name	Begin Street	End Street	Class	Surface Type	Current PCI	Last PCI Update	
5890	120	Euclid	Cobblestone Lane	Westminster Avenue	Arterial	AC	34.3	12/4/2021	
5900	10	Euclid	Westminster Avenue	Forbes Avenue	Arterial	AC	94.0	12/4/2021	
5900	20	Euclid	Forbes Avenue	Business Center Parkway	Arterial	AC	99.9	12/4/2021	
5900	30	Euclid	Business Center Parkway	Hazard Avenue	Arterial	AC	99.6	12/4/2021	
5910	10	Euclid	Westminster Avenue	Forbes Avenue	Arterial	AC	100.0	12/4/2021	
5910	20	Euclid	Forbes Avenue	Business Center Parkway	Arterial	AC	100.0	12/4/2021	
5910	30	Euclid	Business Center Parkway	Hazard Avenue	Arterial	AC	100.0	12/4/2021	
5920	10	Euclid	Garden Grove Boulevard	Sherman Avenue	Arterial	AC	64.4	12/4/2021	
5920	20	Euclid	Sherman Avenue	Paloma Avenue	Arterial	AC	85.2	12/4/2021	
5920	30	Euclid	Paloma Avenue	Century Boulevard	Arterial	AC	67.4	12/4/2021	
5920	40	Euclid	Century Boulevard	Trask Avenue	Arterial	AC	47.0	12/4/2021	
5920	50	Euclid	Trask Avenue	Garden Grove FWY	Arterial	AC	44.1	12/4/2021	
5920	60	Euclid	Garden Grove FWY	G Grove FWY EB-Ramps	Arterial	AC	16.1	12/4/2021	
5920	70	Euclid	G Grove FWY EB-Ramps	Woodbury Road	Arterial	AC	47.0	12/4/2021	
5920	80	Euclid	Woodbury Rd	Woodbury Rd	Arterial	AC	85.1	12/4/2021	
5920	90	Euclid	Woodbury Road	Blake Street	Arterial	AC	100.0	12/4/2021	
5920	100	Euclid	Blake Street	Cynthia Circle	Arterial	AC	92.9	12/4/2021	
5920	110	Euclid	Cynthia Circle	Cobblestone Lane	Arterial	AC	90.7	12/4/2021	
5920	120	Euclid	Cobblestone Lane	Westminster Avenue	Arterial	AC	40.7	12/4/2021	
6000	10	Fairview	Garden Grove Boulevard	G Grove FWY EB-Off Ramp	Collector	AC	36.0	12/11/2021	
6000	20	Fairview	G Grove FWY EB-Off Ramp	City Limit	Collector	AC	68.7	12/11/2021	
6000	30	Fairview	City Limit	Glendon Street	Collector	AC	88.7	12/11/2021	
6000	40	Fairview	Glendon Street	Downie Place	Collector	AC	87.1	12/11/2021	
6000	50	Fairview	Downie Place	Bolivar Circle	Collector	AC	70.7	12/11/2021	
6000	60	Fairview	Bolivar Circle	Ranchero Way	Collector	AC	88.4	12/11/2021	
6000	70	Fairview	Ranchero Way	Trask Avenue	Collector	AC	76.1	12/11/2021	
6010	10	Fairview	Trask Avenue	Avalon Lane	Collector	AC	86.1	12/11/2021	
6010	20	Fairview	Avalon Avenue	City Limits	Collector	AC	87.0	12/11/2021	
6010	30	Fairview	Huckleberry Rd	Fairview Avenue	Collector	AC	92.9	12/11/2021	
6020	10	Fairview	Trask Avenue	Avalon Lane	Collector	AC	88.6	12/11/2021	
6020	20	Fairview	Avalon Avenue	City Limits	Collector	AC	94.4	12/11/2021	
6020	30	Fairview	Huckleberry Rd	Fairview Avenue	Collector	AC	88.6	12/11/2021	
6030	10	Fairview	Garden Grove Boulevard	G Grove FWY EB-Off Ramp	Collector	AC	33.7	12/11/2021	
6030	20	Fairview	G Grove FWY EB-Off Ramp	City Limit	Collector	AC	46.4	12/11/2021	
6030	30	Fairview	City Limit	Glendon Street	Collector	AC	64.6	12/11/2021	
6030	40	Fairview	Glendon Street	Downie Place	Collector	AC	44.6	12/11/2021	
6030	50	Fairview	Downie Place	Bolivar Circle	Collector	AC	87.4	12/11/2021	
6030	60	Fairview	Bolivar Circle	Ranchero Way	Collector	AC	86.2	12/11/2021	

MPAH - Appendix B		Street Inventory - Current Condition					City of Garden Grove, CA		
Section Limits									
StreetID	Section ID	Street Name	Begin Street	End Street	Class	Surface Type	Current PCI	Last PCI Update	
6030	70	Fairview	Ranchero Way	Trask Avenue	Collector	AC	70.2	12/11/2021	
6640	10	Garden Grove	City Border	Beach Boulevard	Arterial	AC	73.0	12/5/2021	
6640	20	Garden Grove	Beach Boulevard	Court Street	Arterial	AC	86.2	12/5/2021	
6640	30	Garden Grove	Court Street	Coast Street	Arterial	AC	79.8	12/5/2021	
6640	40	Garden Grove	Coast Street	Sycamore Street	Arterial	AC	59.5	12/5/2021	
6640	50	Garden Grove	Sycamore Street	Fern Street	Arterial	AC	64.7	12/5/2021	
6640	60	Garden Grove	Fern Street	Monroe Street	Arterial	AC	32.5	12/5/2021	
6640	70	Garden Grove	Monroe Street	Jefferson Street	Arterial	AC	64.4	12/5/2021	
6640	80	Garden Grove	Jefferson Street	Dale Street	Arterial	AC	100.0	12/5/2021	
6640	90	Garden Grove	Dale Street	Wilson Street	Arterial	AC	96.6	12/5/2021	
6640	100	Garden Grove	Wilson Street	Louise Street	Arterial	AC	89.1	12/5/2021	
6640	110	Garden Grove	Louise Street	Adelle Street	Arterial	AC	98.1	12/5/2021	
6640	120	Garden Grove	Adelle Street	Newland Street	Arterial	AC	99.1	12/5/2021	
6640	130	Garden Grove	Newland Street	Lorna Street	Arterial	AC	97.2	12/5/2021	
6640	140	Garden Grove	Lorna Street	Josephine Street	Arterial	AC	97.9	12/5/2021	
6640	150	Garden Grove	Josephine Street	Yockey Street	Arterial	AC	92.9	12/5/2021	
6640	160	Garden Grove	Yockey Street	Magnolia Street	Arterial	AC	86.3	12/5/2021	
6650	10	Garden Grove	Magnolia Street	Hazel Avenue	Arterial	AC	82.3	12/5/2021	
6650	20	Garden Grove	Hazel Avenue	Lucille Avenue	Arterial	AC	80.8	12/5/2021	
6650	40	Garden Grove	Cannery Street	Shackelford Lane	Arterial	AC	73.7	12/5/2021	
6650	50	Garden Grove	Shackelford Lane	Casa Linda Lane	Arterial	AC	74.7	12/5/2021	
6650	60	Garden Grove	Casa Linda Lane	Casa Linda Lane	Arterial	AC	83.4	12/5/2021	
6650	70	Garden Grove	Casa Linda Lane	Gilbert Street	Arterial	AC	47.1	12/5/2021	
6650	80	Garden Grove	Gilbert Street	Abbott Court	Arterial	AC	69.6	12/5/2021	
6650	90	Garden Grove	Abbott Court	Village Road	Arterial	AC	71.8	12/5/2021	
6650	100	Garden Grove	Village Road	Galway Street	Arterial	AC	84.1	12/5/2021	
6650	110	Garden Grove	Galway Street	Galway Street	Arterial	AC	67.0	12/5/2021	
6650	120	Garden Grove	Galway Street	Kerry Street	Arterial	AC	61.3	12/5/2021	
6650	130	Garden Grove	Kerry Street	Brookhurst Way	Arterial	AC	95.4	12/5/2021	
6650	140	Garden Grove	Brookhurst Way	Brookhurst Street	Arterial	AC	55.5	12/5/2021	
6660	10	Garden Grove	Brookhurst Street	Flower Street	Arterial	AC	85.6	12/5/2021	
6660	20	Garden Grove	Flower Street	Rosewood Drive	Arterial	AC	98.7	12/5/2021	
6660	30	Garden Grove	Rosewood Drive	Bowen Street	Arterial	AC	96.2	12/5/2021	
6660	40	Garden Grove	Bowen Street	Nutwood Street	Arterial	AC	99.7	12/5/2021	
6660	50	Garden Grove	Nutwood Street	Cypress Street	Arterial	AC	98.9	12/5/2021	
6660	60	Garden Grove	Cypress Street	Joy Street	Arterial	AC	99.8	12/5/2021	
6660	70	Garden Grove	Joy Street	Benton Street	Arterial	AC	99.4	12/5/2021	
6660	80	Garden Grove	Benton Street	Century Boulevard	Arterial	AC	100.0	12/5/2021	

MPAH - Appendix B		Street Inventory - Current Condition					City of Garden Grove, CA		
Section Limits									
StreetID	Section ID	Street Name	Begin Street	End Street	Class	Surface Type	Current PCI	Last PCI Update	
6660	90	Garden Grove	Century	Nelson	Arterial	AC	99.9	12/5/2021	
6660	100	Garden Grove	Nelson Street	Grove Avenue/Taft Street	Arterial	AC	47.9	12/5/2021	
6660	110	Garden Grove	Taft	Garden Grove	Arterial	AC	100.0	12/5/2021	
6660	120	Garden Grove	Grove Avenue	Main Street	Arterial	AC	43.4	12/5/2021	
6660	130	Garden Grove	Main Street	Lincoln Street	Arterial	AC	42.9	12/5/2021	
6660	140	Garden Grove	Lincoln Street	Euclid Street	Arterial	AC	50.7	12/5/2021	
6680	10	Garden Grove	Euclid Street	Civic Center Drive	Arterial	AC	33.8	12/5/2021	
6680	20	Garden Grove	Civic Center Drive	7th Street	Arterial	AC	62.2	12/5/2021	
6680	30	Garden Grove	7th Street	Birchwood Street	Arterial	AC	59.3	12/5/2021	
6680	40	Garden Grove	Birchwood Street	8th Street	Arterial	AC	65.8	12/5/2021	
6680	50	Garden Grove	8th Street	Sandra Place	Arterial	AC	68.2	12/5/2021	
6680	60	Garden Grove	Sandra Place	9th Street	Arterial	AC	54.7	12/5/2021	
6680	70	Garden Grove	9th Street	Nina Place	Arterial	AC	60.7	12/5/2021	
6680	80	Garden Grove	Nina Place	Safford Street	Arterial	AC	62.5	12/5/2021	
6680	90	Garden Grove	Safford	Safford	Arterial	AC	100.0	12/5/2021	
6680	100	Garden Grove	Safford Street	Newhope Street	Arterial	AC	51.8	12/5/2021	
6680	110	Garden Grove	Newhope Street	Lemonwood Lane	Arterial	AC	71.2	12/5/2021	
6680	120	Garden Grove	Lemonwood Lane	Rockinghorse Road	Arterial	AC	67.3	12/5/2021	
6680	130	Garden Grove	Rockinghorse Road	West Street	Arterial	AC	66.5	12/5/2021	
6680	140	Garden Grove	West Street	Dungan Lane	Arterial	AC	54.8	12/5/2021	
6680	150	Garden Grove	Dungan Lane	Harbor Boulevard	Arterial	AC	33.4	12/5/2021	
6690	10	Garden Grove	Harbor Boulevard	Rainbow Street	Arterial	AC	38.7	12/5/2021	
6690	20	Garden Grove	Rainbow Street	Palm Street	Arterial	AC	58.0	12/5/2021	
6690	30	Garden Grove	Palm Street	Blackbird Street	Arterial	AC	45.5	12/5/2021	
6690	40	Garden Grove	Blackbird Street	RD Border	Arterial	AC	41.3	12/5/2021	
6690	50	Garden Grove	RD Border	Partridge Street	Arterial	AC	53.2	12/5/2021	
6690	60	Garden Grove	Partridge Street	Sungrove Street	Arterial	AC	62.6	12/5/2021	
6690	70	Garden Grove	Sungrove Street	Haster Street	Arterial	AC	33.6	12/5/2021	
6700	10	Garden Grove	Haster Street	Garden Grove FWY	Arterial	AC	68.3	12/5/2021	
6700	20	Garden Grove	Garden Grove FWY	Fairview Street	Arterial	AC	46.6	12/5/2021	
6700	30	Garden Grove	Fairview Street	Laird Street	Arterial	AC	57.2	12/5/2021	
6700	40	Garden Grove	Laird Street	Balfour Circle	Arterial	AC	54.9	12/5/2021	
6700	50	Garden Grove	Balfour Circle	Lewis Street	Arterial	AC	66.5	12/5/2021	
6700	60	Garden Grove	Lewis Street	Lewis Street	Arterial	AC	68.8	12/5/2021	
6700	70	Garden Grove	Lewis Street	Siemon Street	Arterial	AC	76.2	12/5/2021	
6710	10	Garden Grove	Haster Street	Garden Grove FWY	Arterial	AC	93.3	12/5/2021	
6710	20	Garden Grove	Garden Grove FWY	Fairview Street	Arterial	AC	70.3	12/5/2021	
6710	30	Garden Grove	Fairview Street	Laird Street	Arterial	AC	71.8	12/5/2021	

MPAH - Appendix B		Street Inventory - Current Condition					City of Garden Grove, CA		
Section Limits									
StreetID	Section ID	Street Name	Begin Street	End Street	Class	Surface Type	Current PCI	Last PCI Update	
6710	40	Garden Grove	Laird Street	Balfour Circle	Arterial	AC	83.1	12/5/2021	
6710	50	Garden Grove	Balfour Circle	Lewis Street	Arterial	AC	64.5	12/5/2021	
6710	60	Garden Grove	Lewis Street	Lewis Street	Arterial	AC	77.5	12/5/2021	
6710	70	Garden Grove	Lewis Street	Siemon Street	Arterial	AC	88.1	12/5/2021	
6720	10	Garden Grove	Harbor Boulevard	Rainbow Street	Arterial	AC	21.2	12/5/2021	
6720	20	Garden Grove	Rainbow Street	Palm Street	Arterial	AC	56.2	12/5/2021	
6720	30	Garden Grove	Palm Street	Blackbird Street	Arterial	AC	42.3	12/5/2021	
6720	40	Garden Grove	Blackbird Street	RD Border	Arterial	AC	66.6	12/5/2021	
6720	50	Garden Grove	RD Border	Partridge Street	Arterial	AC	35.7	12/5/2021	
6720	60	Garden Grove	Partridge Street	Sungrove Street	Arterial	AC	59.0	12/5/2021	
6720	70	Garden Grove	Sungrove Street	Haster Street	Arterial	AC	51.9	12/5/2021	
6730	10	Garden Grove	Euclid Street	Civic Center Drive	Arterial	AC	62.9	12/5/2021	
6730	20	Garden Grove	Civic Center Drive	7th Street	Arterial	AC	72.6	12/5/2021	
6730	30	Garden Grove	7th Street	Birchwood Street	Arterial	AC	65.9	12/5/2021	
6730	40	Garden Grove	Birchwood Street	8th Street	Arterial	AC	76.6	12/5/2021	
6730	50	Garden Grove	8th Street	Sandra Place	Arterial	AC	80.5	12/5/2021	
6730	60	Garden Grove	Sandra Place	9th Street	Arterial	AC	77.1	12/5/2021	
6730	70	Garden Grove	9th Street	Nina Place	Arterial	AC	64.7	12/5/2021	
6730	80	Garden Grove	Nina Place	Safford Street	Arterial	AC	74.4	12/5/2021	
6730	90	Garden Grove	Safford	Safford	Arterial	AC	100.0	12/5/2021	
6730	100	Garden Grove	Safford Street	Newhope Street	Arterial	AC	61.9	12/5/2021	
6730	110	Garden Grove	Newhope Street	Lemonwood Lane	Arterial	AC	65.4	12/5/2021	
6730	120	Garden Grove	Lemonwood Lane	Rockinghorse Road	Arterial	AC	41.9	12/5/2021	
6730	130	Garden Grove	Rockinghorse Road	West Street	Arterial	AC	40.5	12/5/2021	
6730	140	Garden Grove	West Street	Dungan Lane	Arterial	AC	58.3	12/5/2021	
6730	150	Garden Grove	Dungan Lane	Harbor Boulevard	Arterial	AC	40.0	12/5/2021	
6740	10	Garden Grove	Brookhurst Street	Flower Street	Arterial	AC	81.4	12/5/2021	
6740	20	Garden Grove	Flower Street	Rosewood Drive	Arterial	AC	100.0	12/5/2021	
6740	30	Garden Grove	Rosewood Drive	Bowen Street	Arterial	AC	100.0	12/5/2021	
6740	40	Garden Grove	Bowen Street	Nutwood Street	Arterial	AC	100.0	12/5/2021	
6740	50	Garden Grove	Nutwood Street	Cypress Street	Arterial	AC	100.0	12/5/2021	
6740	60	Garden Grove	Cypress Street	Joy Street	Arterial	AC	100.0	12/5/2021	
6740	70	Garden Grove	Joy Street	Benton Street	Arterial	AC	100.0	12/5/2021	
6740	80	Garden Grove	Benton Street	Century Boulevard	Arterial	AC	100.0	12/5/2021	
6740	90	Garden Grove	Century	Nelson	Arterial	AC	100.0	12/5/2021	
6740	100	Garden Grove	Nelson Street	Grove Avenue/Taft Street	Arterial	AC	48.3	12/5/2021	
6740	120	Garden Grove	Grove Avenue	Main Street	Arterial	AC	53.3	12/5/2021	
6740	130	Garden Grove	Main Street	Lincoln Street	Arterial	AC	62.9	12/5/2021	

MPAH - Appendix B		Street Inventory - Current Condition					City of Garden Grove, CA		
Section Limits									
StreetID	Section ID	Street Name	Begin Street	End Street	Class	Surface Type	Current PCI	Last PCI Update	
6740	140	Garden Grove	Lincoln Street	Euclid Street	Arterial	AC	76.5	12/5/2021	
6750	10	Garden Grove	Magnolia Street	Hazel Avenue	Arterial	AC	77.3	12/5/2021	
6750	20	Garden Grove	Hazel Avenue	Lucille Avenue	Arterial	AC	88.4	12/5/2021	
6750	30	Garden Grove	Lucille Avenue	Cannery Street	Arterial	AC	71.0	12/5/2021	
6750	40	Garden Grove	Cannery Street	Shackelford Lane	Arterial	AC	62.3	12/5/2021	
6750	50	Garden Grove	Shackelford Lane	Casa Linda Lane	Arterial	AC	74.7	12/5/2021	
6750	60	Garden Grove	Casa Linda Lane	Casa Linda Lane	Arterial	AC	86.5	12/5/2021	
6750	70	Garden Grove	Casa Linda Lane	Gilbert Street	Arterial	AC	78.8	12/5/2021	
6750	80	Garden Grove	Gilbert Street	Abbott Court	Arterial	AC	78.1	12/5/2021	
6750	90	Garden Grove	Abbott Court	Village Road	Arterial	AC	47.1	12/5/2021	
6750	100	Garden Grove	Village Road	Galway Street	Arterial	AC	42.8	12/5/2021	
6750	110	Garden Grove	Galway Street	Galway Street	Arterial	AC	44.9	12/5/2021	
6750	120	Garden Grove	Galway Street	Kerry Street	Arterial	AC	67.0	12/5/2021	
6750	130	Garden Grove	Kerry Street	Brookhurst Way	Arterial	AC	66.6	12/5/2021	
6750	140	Garden Grove	Brookhurst Way	Brookhurst Street	Arterial	AC	49.5	12/5/2021	
6760	10	Garden Grove	City Border	Beach Boulevard	Arterial	AC	43.8	12/5/2021	
6760	20	Garden Grove	Beach Boulevard	Court Street	Arterial	AC	43.7	12/5/2021	
6760	30	Garden Grove	Court Street	Coast Street	Arterial	AC	27.1	12/5/2021	
6760	40	Garden Grove	Coast Street	Sycamore Street	Arterial	AC	58.7	12/5/2021	
6760	50	Garden Grove	Sycamore Street	Fern Street	Arterial	AC	54.7	12/5/2021	
6760	60	Garden Grove	Fern Street	Monroe Street	Arterial	AC	30.0	12/5/2021	
6760	70	Garden Grove	Monroe Street	Jefferson Street	Arterial	AC	50.3	12/5/2021	
6760	80	Garden Grove	Jefferson Street	Dale Street	Arterial	AC	72.7	12/5/2021	
6760	90	Garden Grove	Dale Street	Wilson Street	Arterial	AC	83.1	12/5/2021	
6760	100	Garden Grove	Wilson Street	Louise Street	Arterial	AC	97.7	12/5/2021	
6760	110	Garden Grove	Louise Street	Adelle Street	Arterial	AC	100.0	12/5/2021	
6760	120	Garden Grove	Adelle Street	Newland Street	Arterial	AC	99.8	12/5/2021	
6760	130	Garden Grove	Newland Street	Lorna Street	Arterial	AC	100.0	12/5/2021	
6760	140	Garden Grove	Lorna Street	Josephine Street	Arterial	AC	85.0	12/5/2021	
6760	150	Garden Grove	Josephine Street	Yockey Street	Arterial	AC	100.0	12/5/2021	
6760	160	Garden Grove	Yockey Street	Magnolia Street	Arterial	AC	98.1	12/5/2021	
6950	10	Gilbert	Katella Avenue	Maureen Drive	Collector	AC	63.6	12/10/2021	
6950	20	Gilbert	Maureen Drive	Dewey Drive	Collector	AC	83.9	12/10/2021	
6950	30	Gilbert	Dewey Drive	Vons Drive	Collector	AC	78.8	12/10/2021	
6950	40	Gilbert	Vons Drive	Joyzelle Drive	Collector	AC	73.9	12/10/2021	
6950	50	Gilbert	Joyzelle Drive	Oma Place	Collector	AC	59.8	12/10/2021	
6950	60	Gilbert	Oma Place	Orangewood Avenue	Collector	AC	60.8	12/10/2021	
6960	10	Gilbert	Orangewood Avenue	Royal Palm Boulevard	Collector	AC	76.2	12/10/2021	

MPAH - Appendix B		Street Inventory - Current Condition					City of Garden Grove, CA		
Section Limits									
StreetID	Section ID	Street Name	Begin Street	End Street	Class	Surface Type	Current PCI	Last PCI Update	
6960	20	Gilbert	Royal Palm Boulevard	Shannon Avenue	Collector	AC	68.8	12/10/2021	
6960	30	Gilbert	Shannon Avenue	Skylark Boulevard	Collector	AC	83.5	12/10/2021	
6960	40	Gilbert	Skylark Boulevard	Cellini Avenue	Collector	AC	79.2	12/10/2021	
6960	50	Gilbert	Cellini Avenue	Chapman Avenue	Collector	AC	82.7	12/10/2021	
6960	60	Gilbert	Chapman Avenue	Alwood Avenue	Collector	AC	46.5	12/10/2021	
6970	10	Gilbert	Garden Grove	Kellogg Way	Collector	AC	83.2	12/10/2021	
6970	20	Gilbert	Kellogg Way	Crosby Avenue	Collector	AC	54.8	12/10/2021	
6970	30	Gilbert	Crosby Avenue	Central Avenue	Collector	AC	80.6	12/10/2021	
6970	40	Gilbert	Central Avenue	Imperial Avenue	Collector	AC	86.7	12/10/2021	
6970	50	Gilbert	Imperial Avenue	Trask Avenue	Collector	AC	85.9	12/10/2021	
6980	10	Gilbert	Stanford Avenue	Garden Grove Boulevard	Collector	AC	82.0	12/10/2021	
6990	10	Gilbert	Lampson Avenue	Lambert Circle	Collector	AC	96.0	12/10/2021	
6990	20	Gilbert	Lambert Circle	Stone Haven Circle	Collector	AC	92.0	12/10/2021	
6990	30	Gilbert	Stone Haven Circle	Mayrene Drive	Collector	AC	87.7	12/10/2021	
6990	40	Gilbert	Maryene Drive	Stanford Avenue	Collector	AC	77.4	12/10/2021	
7000	10	Gilbert	Orangewood Avenue	Royal Palm Boulevard	Collector	AC	88.0	12/10/2021	
7000	20	Gilbert	Royal Palm Boulevard	Shannon Avenue	Collector	AC	80.4	12/10/2021	
7000	30	Gilbert	Shannon Avenue	Skylark Boulevard	Collector	AC	71.4	12/10/2021	
7000	40	Gilbert	Skylark Boulevard	Cellini Avenue	Collector	AC	65.9	12/10/2021	
7000	50	Gilbert	Cellini Avenue	Chapman Avenue	Collector	AC	63.7	12/10/2021	
7000	60	Gilbert	Chapman Avenue	Alwood Avenue	Collector	AC	40.8	12/10/2021	
7000	70	Gilbert	Alwood Avenue	Blanche Avenue	Collector	AC	69.4	12/10/2021	
7000	80	Gilbert	Blanche Avenue	Bixby Avenue	Collector	AC	31.6	12/10/2021	
7000	90	Gilbert	Bixby Avenue	Bixby Avenue	Collector	AC	38.7	12/10/2021	
7000	100	Gilbert	Bixby Avenue	Catherine Avenue	Collector	AC	68.5	12/10/2021	
7000	110	Gilbert	Catherine Avenue	Arlene Avenue	Collector	AC	85.6	12/10/2021	
7000	120	Gilbert	Arlene Avenue	Charlene Circle	Collector	AC	77.2	12/10/2021	
7000	130	Gilbert	Charlene Circle	Lampson Avenue	Collector	AC	53.3	12/10/2021	
7010	10	Gilbert	Katella Avenue	Maureen Drive	Collector	AC	75.5	12/10/2021	
7010	20	Gilbert	Maureen Drive	Dewey Drive	Collector	AC	73.5	12/10/2021	
7010	30	Gilbert	Dewey Drive	Vons Drive	Collector	AC	75.0	12/10/2021	
7010	40	Gilbert	Vons Drive	Joyzelle Drive	Collector	AC	76.5	12/10/2021	
7010	50	Gilbert	Joyzelle Drive	Oma Place	Collector	AC	76.3	12/10/2021	
7010	60	Gilbert	Oma Place	Orangewood Avenue	Collector	AC	61.6	12/10/2021	
7360	10	Harbor	City Border	Chapman Avenue	Arterial	AC	26.6	12/4/2021	
7370	10	Harbor	Chapman Avenue	Twintree Lane	Arterial	AC	73.9	12/4/2021	
7370	20	Harbor	Twintree Ave	Twintree Ave	Arterial	AC	100.0	12/4/2021	
7370	30	Harbor	Twintree Lane	Lampson Avenue	Arterial	AC	71.8	12/4/2021	

MPAH - Appendix B		Street Inventory - Current Condition					City of Garden Grove, CA		
Section Limits									
StreetID	Section ID	Street Name	Begin Street	End Street	Class	Surface Type	Current PCI	Last PCI Update	
7370	40	Harbor	Lampson Avenue	Blue Spruce Avenue	Arterial	AC	67.4	12/4/2021	
7370	50	Harbor	Blue Spruce Avenue	Palm Street	Arterial	AC	52.8	12/4/2021	
7370	60	Harbor	Plam Street	Buaro Street	Arterial	AC	31.3	12/4/2021	
7370	70	Harbor	Buaro Street	Garden Grove Boulevard	Arterial	AC	21.9	12/4/2021	
7380	10	Harbor	Garden Grove Boulevard	Flagstone Avenue	Arterial	AC	19.7	12/4/2021	
7380	20	Harbor	Flagstone Avenue	Banner Dr	Arterial	AC	16.6	12/4/2021	
7380	30	Harbor	anner Dr/GG FWY WB-Off Ram	G Grove FWY WB-On Ramp	Arterial	AC	4.6	12/4/2021	
7380	40	Harbor	G Grove FWY WB-On Ramp	G Grove FWY WB-On Ramp	Arterial	AC	22.1	12/4/2021	
7380	50	Harbor	G Grove FWY WB-On Ramp	Garden Grove FWY	Arterial	AC	97.8	12/4/2021	
7380	60	Harbor	Garden Grove FWY	Trask Avenue	Arterial	AC	81.6	12/4/2021	
7380	70	Harbor	Trask Avenue	Cardinal Circle	Arterial	AC	78.8	12/4/2021	
7380	80	Harbor	Cardinal Circle	Woodbury Road	Arterial	AC	46.8	12/4/2021	
7380	90	Harbor	Woodbury Road	Quatro Avenue	Arterial	AC	79.0	12/4/2021	
7380	100	Harbor	Quatro Avenue	Westminster Avenue	Arterial	AC	76.4	12/4/2021	
7390	10	Harbor	Garden Grove Boulevard	Flagstone Avenue	Arterial	AC	61.9	12/4/2021	
7390	20	Harbor	Flagstone Avenue	Banner Dr	Arterial	AC	21.5	12/4/2021	
7390	30	Harbor	anner Dr/GG FWY WB-Off Ram	G Grove FWY WB-On Ramp	Arterial	AC	34.8	12/4/2021	
7390	40	Harbor	G Grove FWY WB-On Ramp	G Grove FWY WB-On Ramp	Arterial	AC	32.6	12/4/2021	
7390	50	Harbor	G Grove FWY WB-On Ramp	Garden Grove FWY	Arterial	AC	24.1	12/4/2021	
7390	60	Harbor	Garden Grove FWY	Trask Avenue	Arterial	AC	17.1	12/4/2021	
7390	70	Harbor	Trask Avenue	Cardinal Circle	Arterial	AC	60.4	12/4/2021	
7390	80	Harbor	Cardinal Circle	Woodbury Road	Arterial	AC	70.3	12/4/2021	
7390	90	Harbor	Woodbury Road	Quatro Avenue	Arterial	AC	70.6	12/4/2021	
7390	100	Harbor	Quatro Avenue	Westminster Avenue	Arterial	AC	58.3	12/4/2021	
7400	10	Harbor	Chapman Avenue	Twintree Lane	Arterial	AC	39.3	12/4/2021	
7400	20	Harbor	Twintree Ave	Twintree Ave	Arterial	AC	100.0	12/4/2021	
7400	30	Harbor	Twintree Lane	Lampson Avenue	Arterial	AC	29.3	12/4/2021	
7400	40	Harbor	Lampson Avenue	Blue Spruce Avenue	Arterial	AC	30.4	12/4/2021	
7400	50	Harbor	Blue Spruce Avenue	Palm Street	Arterial	AC	28.1	12/4/2021	
7400	60	Harbor	Plam Street	Buaro Street	Arterial	AC	22.3	12/4/2021	
7400	70	Harbor	Buaro Street	Garden Grove Boulevard	Arterial	AC	36.9	12/4/2021	
7410	10	Harbor	City Border	Chapman Avenue	Arterial	AC	67.0	12/4/2021	
7480	10	Haster	Simmons Avenue	Tiller Avenue	Arterial	AC	47.0	12/4/2021	
7480	20	Haster	Tiller Avenue	Sirius Street	Arterial	AC	67.6	12/4/2021	
7480	30	Haster	Sirius Avenue	Ascot Drive	Arterial	AC	63.6	12/4/2021	
7480	40	Haster	Ascot Drive	Binnacle Avenue	Arterial	AC	80.2	12/4/2021	
7480	50	Haster	Binnacle Avenue	Chapman Avenue	Arterial	AC	71.5	12/4/2021	
7490	10	Haster	Chapman Avenue	Otis Avenue	Arterial	AC	39.3	12/4/2021	

MPAH - Appendix B		Street Inventory - Current Condition					City of Garden Grove, CA		
Section Limits									
StreetID	Section ID	Street Name	Begin Street	End Street	Class	Surface Type	Current PCI	Last PCI Update	
7490	20	Haster	Otis Avenue	Allard Avenue	Arterial	AC	55.7	12/4/2021	
7490	30	Haster	Allard Avenue	Twintree Lane	Arterial	AC	60.6	12/4/2021	
7490	40	Haster	Twintree Lane	Lampson Avenue	Arterial	AC	42.0	12/4/2021	
7490	50	Haster	Lampson Avenue	Blue Spruce Avenue	Arterial	AC	55.7	12/4/2021	
7490	60	Haster	Blue Spruce Avenue	Aspenwood Lane	Arterial	AC	78.0	12/4/2021	
7490	70	Haster	Aspenwood Lane	G Grove FWY WB Off-Ramp	Arterial	AC	65.7	12/4/2021	
7490	80	Haster	G Grove FWY WB Off-Ramp	Garden Grove Boulevard	Arterial	AC	31.9	12/4/2021	
7500	10	Haster	Chapman Avenue	Otis Avenue	Arterial	AC	54.1	12/4/2021	
7500	20	Haster	Otis Avenue	Allard Avenue	Arterial	AC	76.4	12/4/2021	
7500	30	Haster	Allard Avenue	Twintree Lane	Arterial	AC	50.7	12/4/2021	
7500	40	Haster	Twintree Lane	Lampson Avenue	Arterial	AC	55.9	12/4/2021	
7500	50	Haster	Lampson Avenue	Blue Spruce Avenue	Arterial	AC	56.2	12/4/2021	
7500	60	Haster	Blue Spruce Avenue	Aspenwood Lane	Arterial	AC	49.5	12/4/2021	
7500	70	Haster	Aspenwood Lane	G Grove FWY WB Off-Ramp	Arterial	AC	35.7	12/4/2021	
7500	80	Haster	G Grove FWY WB Off-Ramp	Garden Grove Boulevard	Arterial	AC	33.8	12/4/2021	
7510	10	Haster	Simmons Avenue	Tiller Avenue	Arterial	AC	30.7	12/4/2021	
7510	20	Haster	Tiller Avenue	Sirius Street	Arterial	AC	24.0	12/4/2021	
7510	30	Haster	Sirius Avenue	Ascot Drive	Arterial	AC	20.5	12/4/2021	
7510	40	Haster	Ascot Drive	Binnacle Avenue	Arterial	AC	30.4	12/4/2021	
7510	50	Haster	Binnacle Avenue	Chapman Avenue	Arterial	AC	51.2	12/4/2021	
7540	10	Hazard	City Limits	City Limits	Collector	AC	36.5	12/4/2021	
7540	20	Hazard	City Limits	Brandywyne Terrace	Collector	AC	19.9	12/4/2021	
7540	30	Hazard	Brandywyne Terrace	Cork Street	Collector	AC	16.8	12/4/2021	
7540	40	Hazard	Cork Street	Kerry Street	Collector	AC	13.4	12/4/2021	
7540	50	Hazard	Kerry Street	Sheffield Street	Collector	AC	29.1	12/4/2021	
7540	60	Hazard	Sheffield Street	Brookhurst Street	Collector	AC	10.9	12/4/2021	
7550	10	Hazard	Brookhurst Street	Lyndon Street	Collector	AC	36.0	12/4/2021	
7550	20	Hazard	Lyndon Street	Deanann Place	Collector	AC	34.3	12/4/2021	
7550	30	Hazard	Deanann Place	Ward Street	Collector	AC	28.7	12/4/2021	
7560	10	Hazard	Brookhurst Street	Lyndon Street	Collector	AC	42.1	12/4/2021	
7560	20	Hazard	Lyndon Street	Deanann Place	Collector	AC	48.2	12/4/2021	
7560	30	Hazard	Deanann Place	Ward Street	Collector	AC	31.0	12/4/2021	
7570	10	Hazard	City Limits	City Limits	Collector	AC	20.1	12/4/2021	
7570	20	Hazard	City Limits	Brandywyne Terrace	Collector	AC	42.4	12/4/2021	
7570	30	Hazard	Brandywyne Terrace	Cork Street	Collector	AC	45.6	12/4/2021	
7570	40	Hazard	Cork Street	Kerry Street	Collector	AC	30.2	12/4/2021	
7570	50	Hazard	Kerry Street	Sheffield Street	Collector	AC	31.4	12/4/2021	
7570	60	Hazard	Sheffield Street	Brookhurst Street	Collector	AC	29.1	12/4/2021	

MPAH - Appendix B		Street Inventory - Current Condition					City of Garden Grove, CA		
Section Limits									
StreetID	Section ID	Street Name	Begin Street	End Street	Class	Surface Type	Current PCI	Last PCI Update	
7580	10	Hazard	Ward Street	Pleasant Street	Collector	AC	99.0	12/4/2021	
7580	20	Hazard	Pleasant Street	City Limits	Collector	AC	99.7	12/4/2021	
7580	30	Hazard	City Limits	Euclid Street	Collector	AC	98.3	12/4/2021	
7590	10	Hazard	Ward Street	Pleasant Street	Collector	AC	51.6	12/4/2021	
7590	20	Hazard	Pleasant Street	City Limits	Collector	AC	93.8	12/4/2021	
7590	30	Hazard	City Limits	Euclid Street	Collector	AC	92.3	12/4/2021	
8790	10	Katella	Dale Street	Yana Drive	Arterial	AC	58.5	12/4/2021	
8790	20	Katella	Yana Drive	MacMurray Street	Arterial	AC	69.3	12/4/2021	
8790	30	Katella	MacMurray Street	Magnolia Street	Arterial	AC	67.1	12/4/2021	
8800	10	Katella	Magnolia Street	Homeway Dr.	Arterial	AC	100.0	12/4/2021	
8800	20	Katella	Homeway Drive	Gilbert Street	Arterial	AC	100.0	12/4/2021	
8800	30	Katella	Gilbert Street	Fraley Street	Arterial	AC	100.0	12/4/2021	
8800	40	Katella	Fraley Street	Barclay Drive	Arterial	AC	100.0	12/4/2021	
8800	50	Katella	Barclay Drive	Brookhurst Street	Arterial	AC	68.6	12/4/2021	
8810	10	Katella	Brookhurst Street	Garden Drive	Arterial	AC	57.4	12/4/2021	
8810	20	Katella	Garden Drive	Stratford Way	Arterial	AC	72.2	12/4/2021	
8810	30	Katella	Stratford Way	Dallas Drive	Arterial	AC	71.3	12/4/2021	
8810	40	Katella	Dallas Drive	Bettes Place	Arterial	AC	72.7	12/4/2021	
8810	50	Katella	Bettes Place	Faye Avenue	Arterial	AC	70.0	12/4/2021	
8810	60	Katella	Faye Avenue	Palmwood Drive	Arterial	AC	73.1	12/4/2021	
8810	70	Katella	Palmwood Drive	Dino Circle	Arterial	AC	52.4	12/4/2021	
8810	80	Katella	Dino Circle	Euclid Street	Arterial	AC	33.7	12/4/2021	
8820	10	Katella	Brookhurst Street	Garden Drive	Arterial	AC	65.4	12/4/2021	
8820	20	Katella	Garden Drive	Stratford Way	Arterial	AC	81.8	12/4/2021	
8820	30	Katella	Stratford Way	Dallas Drive	Arterial	AC	84.6	12/4/2021	
8820	40	Katella	Dallas Drive	Bettes Place	Arterial	AC	92.6	12/4/2021	
8820	50	Katella	Bettes Place	Faye Avenue	Arterial	AC	100.0	12/4/2021	
8820	60	Katella	Faye Avenue	Palmwood Drive	Arterial	AC	55.0	12/4/2021	
8820	70	Katella	Palmwood Drive	Dino Circle	Arterial	AC	72.0	12/4/2021	
8820	80	Katella	Dino Circle	Euclid Street	Arterial	AC	72.4	12/4/2021	
8830	10	Katella	Magnolia Street	Homeway Dr.	Arterial	AC	96.5	12/4/2021	
8830	20	Katella	Homeway Drive	Gilbert Street	Arterial	AC	95.5	12/4/2021	
8830	30	Katella	Gilbert Street	Fraley Street	Arterial	AC	97.0	12/4/2021	
8830	40	Katella	Fraley Street	Barclay Drive	Arterial	AC	100.0	12/4/2021	
8830	50	Katella	Barclay Drive	Brookhurst Street	Arterial	AC	82.4	12/4/2021	
8840	10	Katella	Dale Street	Yana Drive	Arterial	AC	22.0	12/4/2021	
8840	20	Katella	Yana Drive	MacMurray Street	Arterial	AC	59.8	12/4/2021	
8840	30	Katella	MacMurray Street	Magnolia Street	Arterial	AC	67.8	12/4/2021	

MPAH - Appendix B		Street Inventory - Current Condition					City of Garden Grove, CA		
Section Limits									
StreetID	Section ID	Street Name	Begin Street	End Street	Class	Surface Type	Current PCI	Last PCI Update	
9150	10	Knott	City Border	Chapman Avenue	Arterial	AC	39.6	12/17/2021	
9160	10	Knott	Chapman Avenue	Belgrave Avenue	Arterial	AC	47.7	12/17/2021	
9160	20	Knott	Belgrave Avenue	Belgrave Avenue	Arterial	AC	48.8	12/17/2021	
9160	30	Knott	Belgrave Avenue	Lampson Avenue	Arterial	AC	52.7	12/17/2021	
9160	40	Knott	Lampson Avenue	Edgemont Lane	Arterial	AC	95.8	12/17/2021	
9160	50	Knott	Edgemont Lane	Danvers Drive	Arterial	AC	96.0	12/17/2021	
9160	60	Knott	Danvers Drive	Stanford Avenue	Arterial	AC	92.5	12/17/2021	
9160	70	Knott	Stanford Avenue	Acacia Avenue	Arterial	AC	88.9	12/17/2021	
9160	80	Knott	Acacia Avenue	Garden Grove FWY	Arterial	AC	97.4	12/17/2021	
9160	90	Knott	Garden Grove FWY	Garden Grove Boulevard	Arterial	AC	99.0	12/17/2021	
9170	10	Knott	Chapman Avenue	Belgrave Avenue	Arterial	AC	71.8	12/17/2021	
9170	20	Knott	Belgrave Avenue	Belgrave Avenue	Arterial	AC	64.8	12/17/2021	
9170	30	Knott	Belgrave Avenue	Lampson Avenue	Arterial	AC	86.7	12/17/2021	
9170	40	Knott	Lampson Avenue	Edgemont Lane	Arterial	AC	85.0	12/17/2021	
9170	50	Knott	Edgemont Lane	Danvers Drive	Arterial	AC	98.2	12/17/2021	
9170	60	Knott	Danvers Drive	Stanford Avenue	Arterial	AC	79.7	12/17/2021	
9170	70	Knott	Stanford Avenue	Acacia Avenue	Arterial	AC	89.3	12/17/2021	
9170	80	Knott	Acacia Avenue	Garden Grove FWY	Arterial	AC	95.7	12/17/2021	
9170	90	Knott	Garden Grove FWY	Garden Grove Boulevard	Arterial	AC	59.6	12/17/2021	
9180	10	Knott	City Border	Chapman Avenue	Arterial	AC	76.1	12/17/2021	
9400	10	Lampson	City Border	Manley Street	Collector	AC	30.0	12/5/2021	
9400	20	Lampson	Manley Street	Blackmer Street	Collector	AC	38.1	12/5/2021	
9400	30	Lampson	Blackmer Street	Saint Mark Street	Collector	AC	33.0	12/5/2021	
9400	40	Lampson	Saint Mark Street	Valley View Street	Collector	AC	41.4	12/5/2021	
9410	10	Lampson	Valley View Street	Chase Street	Collector	AC	69.2	12/5/2021	
9410	20	Lampson	Chase Street	Topaz Street	Collector	AC	29.0	12/5/2021	
9410	30	Lampson	Topaz Street	Amethyst Street	Collector	AC	31.7	12/5/2021	
9410	40	Lampson	Amethyst Street	Poplar Street	Collector	AC	30.2	12/5/2021	
9410	50	Lampson	Poplar Street	Springdale Street	Collector	AC	31.2	12/5/2021	
9430	10	Lampson	Springdale Street	Barker Street	Collector	AC	56.1	12/5/2021	
9430	20	Lampson	Barker Street	Lamplighter Street	Collector	AC	51.6	12/5/2021	
9430	30	Lampson	Lamplighter Street	Green Willow Drive	Collector	AC	84.5	12/5/2021	
9430	40	Lampson	Green Willow Drive	Cluster Pines Drive	Collector	AC	94.5	12/5/2021	
9430	50	Lampson	Cluster Pines Drive	Brightwood Lane	Collector	AC	77.4	12/5/2021	
9430	60	Lampson	Brightwood Lane	Knott Street	Collector	AC	88.4	12/5/2021	
9440	10	Lampson	Knott Street	Edison Way	Collector	AC	87.2	12/5/2021	
9440	20	Lampson	Edison Way	Industry Way	Collector	AC	88.3	12/5/2021	
9440	30	Lampson	Industry Street	Monarch Street	Collector	AC	66.7	12/5/2021	

MPAH - Appendix B		Street Inventory - Current Condition					City of Garden Grove, CA		
Section Limits									
StreetID	Section ID	Street Name	Begin Street	End Street	Class	Surface Type	Current		Last PCI Update
							PCI		
9440	40	Lampson	Monarch Street	Western Avenue	Collector	AC	46.3		12/5/2021
9450	10	Lampson	Western avenue	RD Border	Collector	AC	32.4		12/5/2021
9450	20	Lampson	City Border	Beach Boulevard	Collector	AC	100.0		12/5/2021
9450	30	Lampson	Beach Boulevard	City Border	Collector	AC	73.3		12/5/2021
9450	40	Lampson	City Border	City Border	Collector	AC	81.3		12/5/2021
9450	50	Lampson	City Border	Arrowhead Street	Collector	AC	63.4		12/5/2021
9450	60	Lampson	Arrowhead Street	Monroe Street	Collector	AC	35.3		12/5/2021
9450	70	Lampson	Monroe Street	Dale Street	Collector	AC	46.0		12/5/2021
9460	10	Lampson	Dale Street	Adelle Street	Collector	AC	100.0		12/5/2021
9460	20	Lampson	Adelle Street	Adelle Street	Collector	AC	99.1		12/5/2021
9460	30	Lampson	Adelle Street	Haga Street	Collector	AC	98.6		12/5/2021
9460	40	Lampson	Haga Street	Lorna Street	Collector	AC	97.5		12/5/2021
9460	50	Lampson	Lorna Street	New Bedford Way	Collector	AC	99.6		12/5/2021
9460	60	Lampson	New Bedford Way	Josephine Street	Collector	AC	91.7		12/5/2021
9460	70	Lampson	Josephine Street	La Linda Circle	Collector	AC	98.8		12/5/2021
9460	80	Lampson	La Linda Circle	Aristocrat Avenue	Collector	AC	97.6		12/5/2021
9460	100	Lampson	Pentagon Street/Aristocrat Avenue	Palika Place	Collector	AC	98.4		12/5/2021
9460	110	Lampson	Palika Place	Sequoia Court	Collector	AC	99.7		12/5/2021
9460	120	Lampson	Sequoia Court	Magnolia Street	Collector	AC	99.0		12/5/2021
9470	10	Lampson	Magnolia Street	Hazel Avenue	Collector	AC	83.7		12/5/2021
9470	20	Lampson	Hazel Avenue	Lucille Avenue	Collector	AC	86.3		12/5/2021
9470	30	Lampson	Lucille Avenue	Barbara Avenue	Collector	AC	84.0		12/5/2021
9470	40	Lampson	Barbara Avenue	Leroy Avenue	Collector	AC	91.0		12/5/2021
9470	50	Lampson	Leroy Avenue	Loraleen Street	Collector	AC	77.4		12/5/2021
9470	60	Lampson	Loraleen Street	Jerome Street	Collector	AC	84.2		12/5/2021
9470	70	Lampson	Jerome street	Meade Street	Collector	AC	63.5		12/5/2021
9470	90	Lampson	Mabee Circle	Gilbert Street	Collector	AC	87.2		12/5/2021
9480	10	Lampson	Gilbert Street	Lambert Circle	Collector	AC	85.9		12/5/2021
9480	20	Lampson	Lambert Circle	Lambert Circle	Collector	AC	97.3		12/5/2021
9480	30	Lampson	Lambert Circle	Jane Drive	Collector	AC	94.2		12/5/2021
9480	40	Lampson	Jane Drive	Ocean Breeze Drive	Collector	AC	88.7		12/5/2021
9480	50	Lampson	Ocean Breeze Drive	Pleasant Place	Collector	AC	83.9		12/5/2021
9480	60	Lampson	Pleasant Place	Edieth Drive	Collector	AC	91.1		12/5/2021
9480	70	Lampson	Edieth Drive	Spruce Street	Collector	AC	46.4		12/5/2021
9480	80	Lampson	Spruce Street	Brookhurst Street	Collector	AC	52.6		12/5/2021
9490	10	Lampson	Brookhurst Street	Fletcher Drive	Collector	AC	99.5		12/5/2021
9490	20	Lampson	Fletcher Drive	Groveview Street	Collector	AC	95.9		12/5/2021
9490	30	Lampson	Groveview Street	Blackthorn Street	Collector	AC	99.9		12/5/2021

MPAH - Appendix B		Street Inventory - Current Condition					City of Garden Grove, CA		
Section Limits									
StreetID	Section ID	Street Name	Begin Street	End Street	Class	Surface Type	Current PCI	Last PCI Update	
9490	40	Lampson	Blackthorn Street	Shelley Drive	Collector	AC	99.4	12/5/2021	
9490	50	Lampson	Shelley Drive	Morrie Lane	Collector	AC	100.0	12/5/2021	
9490	60	Lampson	Morrie Lane	Kensington Lane	Collector	AC	99.9	12/5/2021	
9490	70	Lampson	Kensington Lane	Nutwood Street	Collector	AC	99.9	12/5/2021	
9500	10	Lampson	Nutwood Street	McLeod Street	Collector	AC	99.1	12/5/2021	
9500	20	Lampson	McLeod Street	Frieda Place	Collector	AC	99.2	12/5/2021	
9500	30	Lampson	Frieda Place	Nelson Street	Collector	AC	100.0	12/5/2021	
9510	10	Lampson	Nelson Street	Westlake Avenue	Collector	AC	29.6	12/5/2021	
9510	20	Lampson	Westlake Avenue	Euclid Street	Collector	AC	39.1	12/5/2021	
9520	10	Lampson	Euclid Street	Pepperwood Drive	Collector	AC	73.1	12/5/2021	
9520	20	Lampson	Pepperwood Drive	Walnut Avenue	Collector	AC	83.9	12/5/2021	
9520	30	Lampson	Walnut Avenue	Pine Street	Collector	AC	75.9	12/5/2021	
9520	40	Lampson	Pine Street	Pine Street	Collector	AC	75.0	12/5/2021	
9520	50	Lampson	Pine Street	Elmwood Street	Collector	AC	70.8	12/5/2021	
9520	60	Lampson	Elmwood Street	Lee Lane	Collector	AC	33.0	12/5/2021	
9520	70	Lampson	Lee Lane	Oakwood Street	Collector	AC	43.6	12/5/2021	
9520	80	Lampson	Oakwood Street	7th Street	Collector	AC	56.5	12/5/2021	
9520	90	Lampson	7th Street	Dessa Drive	Collector	AC	56.1	12/5/2021	
9520	100	Lampson	Dessa Drive	9th Street	Collector	AC	56.3	12/5/2021	
9530	10	Lampson	9th Street	Safford Street	Collector	AC	46.4	12/5/2021	
9530	20	Lampson	Safford Street	George Street	Collector	AC	39.0	12/5/2021	
9530	30	Lampson	George Street	Persimmons Circle	Collector	AC	66.4	12/5/2021	
9530	40	Lampson	Persimmons Circle	Glen Street	Collector	AC	68.3	12/5/2021	
9530	50	Lampson	Glen Street	Strathmore Drive	Collector	AC	40.3	12/5/2021	
9530	60	Lampson	Strathmore Drive	Woodland Lane	Collector	AC	71.5	12/5/2021	
9530	70	Lampson	Woodland Lane	Kathy Lane	Collector	AC	71.1	12/5/2021	
9530	80	Lampson	Kathy Lane	West Street	Collector	AC	62.4	12/5/2021	
9540	10	Lampson	West Street	Merrill Street	Collector	AC	40.0	12/5/2021	
9540	20	Lampson	Merrill Street	Sally Street	Collector	AC	92.4	12/5/2021	
9540	30	Lampson	Sally Street	Janet Street	Collector	AC	71.4	12/5/2021	
9540	40	Lampson	Janet Street	Buaro Street	Collector	AC	53.0	12/5/2021	
9550	10	Lampson	Buaro Street	Leda Lane	Collector	AC	51.0	12/5/2021	
9550	20	Lampson	Leda Lane	Darnell Street	Collector	AC	32.1	12/5/2021	
9550	30	Lampson	Darnell Street	Harbor Boulevard	Collector	AC	49.6	12/5/2021	
9560	10	Lampson	Harbor Boulevard	Choisser Road	Collector	AC	37.9	12/5/2021	
9560	20	Lampson	Choisser Road	Volkwood Street	Collector	AC	73.9	12/5/2021	
9560	30	Lampson	Volkwood Street	Oertly Drive	Collector	AC	60.8	12/5/2021	
9560	40	Lampson	Oertly Drive	Sungrove Circle	Collector	AC	54.4	12/5/2021	

MPAH - Appendix B		Street Inventory - Current Condition					City of Garden Grove, CA		
Section Limits									
StreetID	Section ID	Street Name	Begin Street	End Street	Class	Surface Type	Current PCI	Last PCI Update	
9560	50	Lampson	Sungrove Circle	Firebrand Street	Collector	AC	52.7	12/5/2021	
9560	60	Lampson	Firebrand Street	Haster Street	Collector	AC	52.3	12/5/2021	
9570	10	Lampson	Haster Street	Jetty Street	Collector	AC	88.4	12/5/2021	
9570	20	Lampson	Jetty Street	Spinnaker Street	Collector	AC	84.3	12/5/2021	
9570	30	Lampson	Spinnaker Street	Hilton Street	Collector	AC	93.0	12/5/2021	
9570	40	Lampson	Hilton Street	Lewis Street	Collector	AC	85.2	12/5/2021	
9580	10	Lampson	Haster Street	Jetty Street	Collector	AC	73.0	12/5/2021	
9580	20	Lampson	Jetty Street	Spinnaker Street	Collector	AC	85.0	12/5/2021	
9580	30	Lampson	Spinnaker Street	Hilton Street	Collector	AC	83.2	12/5/2021	
9580	40	Lampson	Hilton Street	Lewis Street	Collector	AC	89.4	12/5/2021	
9590	10	Lampson	Harbor Boulevard	Choisser Road	Collector	AC	61.4	12/5/2021	
9590	20	Lampson	Choisser Road	Volkwood Street	Collector	AC	51.6	12/5/2021	
9590	30	Lampson	Volkwood Street	Oertly Drive	Collector	AC	40.3	12/5/2021	
9590	40	Lampson	Oertly Drive	Sungrove Circle	Collector	AC	81.7	12/5/2021	
9590	50	Lampson	Sungrove Circle	Firebrand Street	Collector	AC	72.9	12/5/2021	
9590	60	Lampson	Firebrand Street	Haster Street	Collector	AC	56.5	12/5/2021	
9600	10	Lampson	Buaro Street	Leda Lane	Collector	AC	55.5	12/5/2021	
9600	20	Lampson	Leda Lane	Darnell Street	Collector	AC	51.5	12/5/2021	
9600	30	Lampson	Darnell Street	Harbor Boulevard	Collector	AC	56.7	12/5/2021	
9610	10	Lampson	West Street	Merrill Street	Collector	AC	64.7	12/5/2021	
9610	20	Lampson	Merrill Street	Sally Street	Collector	AC	32.9	12/5/2021	
9610	30	Lampson	Sally Street	Janet Street	Collector	AC	36.8	12/5/2021	
9610	40	Lampson	Janet Street	Buaro Street	Collector	AC	51.8	12/5/2021	
9620	10	Lampson	9th Street	Safford Street	Collector	AC	41.6	12/5/2021	
9620	20	Lampson	Safford Street	George Street	Collector	AC	51.1	12/5/2021	
9620	30	Lampson	George Street	Persimmons Circle	Collector	AC	62.3	12/5/2021	
9620	40	Lampson	Persimmons Circle	Glen Street	Collector	AC	43.5	12/5/2021	
9620	50	Lampson	Glen Street	Strathmore Drive	Collector	AC	33.4	12/5/2021	
9620	60	Lampson	Strathmore Drive	Woodland Lane	Collector	AC	44.5	12/5/2021	
9620	70	Lampson	Woodland Lane	Kathy Lane	Collector	AC	43.1	12/5/2021	
9620	80	Lampson	Kathy Lane	West Street	Collector	AC	65.8	12/5/2021	
9630	10	Lampson	Euclid Street	Pepperwood Drive	Collector	AC	76.8	12/5/2021	
9630	20	Lampson	Pepperwood Drive	Walnut Avenue	Collector	AC	72.6	12/5/2021	
9630	30	Lampson	Walnut Avenue	Pine Street	Collector	AC	57.8	12/5/2021	
9630	40	Lampson	Pine Street	Pine Street	Collector	AC	35.7	12/5/2021	
9630	50	Lampson	Pine Street	Elmwood Street	Collector	AC	35.8	12/5/2021	
9630	60	Lampson	Elmwood Street	Lee Lane	Collector	AC	72.3	12/5/2021	
9630	70	Lampson	Lee Lane	Oakwood Street	Collector	AC	70.1	12/5/2021	

MPAH - Appendix B		Street Inventory - Current Condition					City of Garden Grove, CA		
Section Limits									
StreetID	Section ID	Street Name	Begin Street	End Street	Class	Surface Type	Current PCI	Last PCI Update	
9630	80	Lampson	Oakwood Street	7th Street	Collector	AC	22.0	12/5/2021	
9630	90	Lampson	7th Street	Dessa Drive	Collector	AC	43.6	12/5/2021	
9630	100	Lampson	Dessa Drive	9th Street	Collector	AC	35.4	12/5/2021	
9640	10	Lampson	Nelson Street	Westlake Avenue	Collector	AC	41.4	12/5/2021	
9640	20	Lampson	Westlake Avenue	Euclid Street	Collector	AC	31.7	12/5/2021	
9650	10	Lampson	Nutwood Street	McLeod Street	Collector	AC	99.4	12/5/2021	
9650	20	Lampson	McLeod Street	Frieda Place	Collector	AC	99.9	12/5/2021	
9650	30	Lampson	Frieda Place	Nelson Street	Collector	AC	98.2	12/5/2021	
9660	10	Lampson	Brookhurst Street	Fletcher Drive	Collector	AC	99.9	12/5/2021	
9660	20	Lampson	Fletcher Drive	Groveview Street	Collector	AC	99.3	12/5/2021	
9660	30	Lampson	Groveview Street	Blackthorn Street	Collector	AC	99.5	12/5/2021	
9660	40	Lampson	Blackthorn Street	Shelley Drive	Collector	AC	98.1	12/5/2021	
9660	50	Lampson	Shelley Drive	Morrie Lane	Collector	AC	98.8	12/5/2021	
9660	60	Lampson	Morrie Lane	Kensington Lane	Collector	AC	99.4	12/5/2021	
9660	70	Lampson	Kensington Lane	Nutwood Street	Collector	AC	98.5	12/5/2021	
9670	10	Lampson	Gilbert Street	Lambert Circle	Collector	AC	80.4	12/5/2021	
9670	20	Lampson	Lambert Circle	Lambert Circle	Collector	AC	91.9	12/5/2021	
9670	30	Lampson	Lambert Circle	Jane Drive	Collector	AC	96.3	12/5/2021	
9670	40	Lampson	Jane Drive	Ocean Breeze Drive	Collector	AC	82.4	12/5/2021	
9670	50	Lampson	Ocean Breeze Drive	Pleasant Place	Collector	AC	79.0	12/5/2021	
9670	60	Lampson	Pleasant Place	Edieth Drive	Collector	AC	85.4	12/5/2021	
9670	70	Lampson	Edieth Drive	Spruce Street	Collector	AC	75.0	12/5/2021	
9670	80	Lampson	Spruce Street	Brookhurst Street	Collector	AC	86.0	12/5/2021	
9680	10	Lampson	Magnolia Street	Hazel Avenue	Collector	AC	83.7	12/5/2021	
9680	20	Lampson	Hazel Avenue	Lucille Avenue	Collector	AC	84.9	12/5/2021	
9680	30	Lampson	Lucille Avenue	Barbara Avenue	Collector	AC	88.0	12/5/2021	
9680	40	Lampson	Barbara Avenue	Leroy Avenue	Collector	AC	89.3	12/5/2021	
9680	50	Lampson	Leroy Avenue	Loraleen Street	Collector	AC	87.2	12/5/2021	
9680	60	Lampson	Loraleen Street	Jerome Street	Collector	AC	86.1	12/5/2021	
9680	70	Lampson	Jerome street	Meade Street	Collector	AC	82.0	12/5/2021	
9680	90	Lampson	Mabee Circle	Gilbert Street	Collector	AC	81.0	12/5/2021	
9690	10	Lampson	Dale Street	Adelle Street	Collector	AC	99.4	12/5/2021	
9690	20	Lampson	Adelle Street	Adelle Street	Collector	AC	96.7	12/5/2021	
9690	30	Lampson	Adelle Street	Haga Street	Collector	AC	97.2	12/5/2021	
9690	40	Lampson	Haga Street	Lorna Street	Collector	AC	96.7	12/5/2021	
9690	50	Lampson	Lorna Street	New Bedford Way	Collector	AC	95.4	12/5/2021	
9690	60	Lampson	New Bedford Way	Josephine Street	Collector	AC	95.3	12/5/2021	
9690	70	Lampson	Josephine Street	La Linda Circle	Collector	AC	97.7	12/5/2021	

MPAH - Appendix B		Street Inventory - Current Condition					City of Garden Grove, CA		
Section Limits									
StreetID	Section ID	Street Name	Begin Street	End Street	Class	Surface Type	Current PCI	Last PCI Update	
9690	80	Lampson	La Linda Circle	Aristocrat Avenue	Collector	AC	96.2	12/5/2021	
9690	100	Lampson	Pentagon Street/Aristocrat Avenue	Palika Place	Collector	AC	99.2	12/5/2021	
9690	110	Lampson	Palika Place	Sequoia Court	Collector	AC	97.1	12/5/2021	
9690	120	Lampson	Sequoia Court	Magnolia Street	Collector	AC	91.8	12/5/2021	
9700	10	Lampson	Western Avenue	RD Border	Collector	AC	43.3	12/5/2021	
9700	20	Lampson	City Border	Beach Boulevard	Collector	AC	88.2	12/5/2021	
9700	30	Lampson	Beach Boulevard	City Border	Collector	AC	80.7	12/5/2021	
9700	40	Lampson	City Border	City Border	Collector	AC	49.2	12/5/2021	
9700	50	Lampson	City Border	Arrowhead Street	Collector	AC	33.7	12/5/2021	
9700	60	Lampson	Arrowhead Street	Monroe Street	Collector	AC	61.1	12/5/2021	
9700	70	Lampson	Monroe Street	Dale Street	Collector	AC	50.1	12/5/2021	
9710	10	Lampson	Knott Street	Edison Way	Collector	AC	41.7	12/5/2021	
9710	20	Lampson	Edison Way	Industry Way	Collector	AC	77.2	12/5/2021	
9710	30	Lampson	Industry Street	Monarch Street	Collector	AC	80.9	12/5/2021	
9710	40	Lampson	Monarch Street	Western Avenue	Collector	AC	90.1	12/5/2021	
9720	10	Lampson	Springdale Street	Barker Street	Collector	AC	55.6	12/5/2021	
9720	20	Lampson	Barker Street	Lamplighter Street	Collector	AC	60.4	12/5/2021	
9720	30	Lampson	Lamplighter Street	Green Willow Drive	Collector	AC	84.0	12/5/2021	
9720	40	Lampson	Green Willow Drive	Cluster Pines Drive	Collector	AC	98.2	12/5/2021	
9720	50	Lampson	Cluster Pines Drive	Brightwood Lane	Collector	AC	88.4	12/5/2021	
9720	60	Lampson	Brightwood Lane	Knott Street	Collector	AC	57.1	12/5/2021	
9740	10	Lampson	Valley View Street	Chase Street	Collector	AC	76.0	12/5/2021	
9740	20	Lampson	Chase Street	Topaz Street	Collector	AC	72.0	12/5/2021	
9740	30	Lampson	Topaz Street	Amethyst Street	Collector	AC	53.3	12/5/2021	
9740	40	Lampson	Amethyst Street	Poplar Street	Collector	AC	95.9	12/5/2021	
9740	50	Lampson	Poplar Street	Springdale Street	Collector	AC	82.5	12/5/2021	
9750	10	Lampson	City Border	Manley Street	Collector	AC	71.0	12/5/2021	
9750	20	Lampson	Manley Street	Blackmer Street	Collector	AC	53.8	12/5/2021	
9750	30	Lampson	Blackmer Street	Saint Mark Street	Collector	AC	39.4	12/5/2021	
9750	40	Lampson	Saint Mark Street	Valley View Street	Collector	AC	80.0	12/5/2021	
10190	10	Lewis	Chapman Avenue	Dawn Avenue	Collector	AC	99.0	12/5/2021	
10190	20	Lewis	Dawn Avenue	Greentree Avenue	Collector	AC	100.0	12/5/2021	
10190	30	Lewis	Greentree Avenue	City Parkway	Collector	AC	100.0	12/5/2021	
10190	40	Lewis	City Parkway W	Lampson Avenue	Collector	AC	100.0	12/5/2021	
10200	10	Lewis	Lampson Avenue	City Limit	Collector	AC	100.0	12/5/2021	
10210	10	Lewis	City Limit	Garden Grove Boulevard	Collector	AC	99.0	12/5/2021	
10220	10	Lewis	Garden Grove Boulevard	Laramore Lane	Collector	AC	98.1	12/5/2021	
10220	20	Lewis	Laramore Lane	Lori Lane	Collector	AC	99.5	12/5/2021	

MPAH - Appendix B		Street Inventory - Current Condition					City of Garden Grove, CA		
Section Limits									
StreetID	Section ID	Street Name	Begin Street	End Street	Class	Surface Type	Current PCI	Last PCI Update	
10220	30	Lewis	Lori Lane	McEvoy Lane	Collector	AC	99.6	12/5/2021	
10220	40	Lewis	McEvoy Lane	Downie Place	Collector	AC	91.1	12/5/2021	
10220	50	Lewis	Downie Place	Adden Circle	Collector	AC	92.7	12/5/2021	
10220	60	Lewis	Adden Circle	Marty Lane	Collector	AC	98.0	12/5/2021	
10930	10	Magnolia	Katella Avenue	Poinsettia Lane	Arterial	AC	98.7	12/12/2021	
10930	20	Magnolia	Poinsettia Lane	La Grand Avenue	Arterial	AC	99.4	12/12/2021	
10930	30	Magnolia	La Grand Avenue	Rosanna Avenue	Arterial	AC	99.4	12/12/2021	
10930	40	Magnolia	Rosanna Avenue	Joyzelle Drive	Arterial	AC	98.4	12/12/2021	
10930	50	Magnolia	Joyzelle Drive	Tracy Avenue	Arterial	AC	100.0	12/12/2021	
10930	60	Magnolia	Tracy Avenue	Orangewood Avenue	Arterial	AC	97.0	12/12/2021	
10940	10	Magnolia	Katella Avenue	Poinsettia Lane	Arterial	AC	100.0	12/12/2021	
10940	20	Magnolia	Poinsettia Lane	La Grand Avenue	Arterial	AC	99.5	12/12/2021	
10940	30	Magnolia	La Grand Avenue	Rosanna Avenue	Arterial	AC	99.3	12/12/2021	
10940	40	Magnolia	Rosanna Avenue	Joyzelle Drive	Arterial	AC	99.6	12/12/2021	
10940	50	Magnolia	Joyzelle Drive	Tracy Avenue	Arterial	AC	98.2	12/12/2021	
10940	60	Magnolia	Tracy Avenue	Orangewood Avenue	Arterial	AC	99.4	12/12/2021	
10950	10	Magnolia	Orangewood Avenue	Shelley Drive	Arterial	AC	99.0	12/12/2021	
10950	20	Magnolia	Shelley Drive	Yorkshire Avenue	Arterial	AC	33.8	12/12/2021	
10950	30	Magnolia	Yorkshire Avenue	MacAlpine Road	Arterial	AC	22.0	12/12/2021	
10950	40	Magnolia	MacAlpine Road	Tristan Drive	Arterial	AC	25.5	12/12/2021	
10950	50	Magnolia	Tristan Drive	Timothy Lane	Arterial	AC	37.3	12/12/2021	
10950	60	Magnolia	Timothy Lane	Marylee Drive	Arterial	AC	39.8	12/12/2021	
10950	70	Magnolia	Marylee Drive	Chapman Avenue	Arterial	AC	50.8	12/12/2021	
10960	10	Magnolia	Chapman Avenue	Blossom Avenue	Arterial	AC	30.1	12/12/2021	
10960	20	Magnolia	Blossom Avenue	Healey Drive	Arterial	AC	64.4	12/12/2021	
10960	30	Magnolia	Healey Drive	Sherlock Circle	Arterial	AC	48.3	12/12/2021	
10960	40	Magnolia	Sherlock Circle	Marlene Avenue	Arterial	AC	55.2	12/12/2021	
10960	50	Magnolia	Marlene Avenue	Marie Lane	Arterial	AC	70.4	12/12/2021	
10960	60	Magnolia	Marie Lane	Lampson Avenue	Arterial	AC	71.4	12/12/2021	
10960	70	Magnolia	Lampson Avenue	Palika Street	Arterial	AC	39.9	12/12/2021	
10960	80	Magnolia	Palika Street	Ernest Fulsom Drive	Arterial	AC	21.2	12/12/2021	
10960	90	Magnolia	Ernest Fulsom Drive	Stanford Avenue	Arterial	AC	23.2	12/12/2021	
10960	100	Magnolia	Stanford Avenue	Acacia Avenue	Arterial	AC	79.5	12/12/2021	
10960	110	Magnolia	Acacia Avenue	Anthony Avenue	Arterial	AC	67.0	12/12/2021	
10960	120	Magnolia	Anthony Avenue	Garden Grove Boulevard	Arterial	AC	66.8	12/12/2021	
10970	10	Magnolia	Garden Grove Boulevard	Larson Avenue	Arterial	AC	80.5	12/12/2021	
10970	20	Magnolia	Larson Avenue	Central Avenue	Arterial	AC	91.1	12/12/2021	
10970	30	Magnolia	Central Avenue	Imperial Avenue	Arterial	AC	97.3	12/12/2021	

MPAH - Appendix B		Street Inventory - Current Condition					City of Garden Grove, CA		
Section Limits									
StreetID	Section ID	Street Name	Begin Street	End Street	Class	Surface Type	Current PCI	Last PCI Update	
10970	40	Magnolia	Imperial Avenue	Bestel Avenue	Arterial	AC	99.0	12/12/2021	
10970	50	Magnolia	Bestel Avenue	Bestel Avenue	Arterial	AC	100.0	12/12/2021	
10970	60	Magnolia	Bestel Avenue	Trask Avenue	Arterial	AC	94.7	12/12/2021	
10970	70	Magnolia	Trask Avenue	Garden Grove FWY	Arterial	AC	95.4	12/12/2021	
10970	80	Magnolia	Garden Grove FWY	G Grove FWY EB-Ramps	Arterial	AC	96.0	12/12/2021	
10970	90	Magnolia	G Grove FWY EB-Ramps	Mays Avenue	Arterial	AC	100.0	12/12/2021	
10970	100	Magnolia	Mays Avenue	Hewitt Place	Arterial	AC	85.6	12/12/2021	
10970	110	Magnolia	Hewitt Place	Ingram Avenue	Arterial	AC	91.1	12/12/2021	
10970	120	Magnolia	Ingram Avenue	Westminster Boulevard	Arterial	AC	57.1	12/12/2021	
10980	10	Magnolia	Garden Grove Boulevard	Larson Avenue	Arterial	AC	100.0	12/12/2021	
10980	20	Magnolia	Larson Avenue	Central Avenue	Arterial	AC	98.2	12/12/2021	
10980	30	Magnolia	Central Avenue	Imperial Avenue	Arterial	AC	99.8	12/12/2021	
10980	40	Magnolia	Imperial Avenue	Bestel Avenue	Arterial	AC	98.5	12/12/2021	
10980	50	Magnolia	Bestel Avenue	Bestel Avenue	Arterial	AC	89.7	12/12/2021	
10980	60	Magnolia	Bestel Avenue	Trask Avenue	Arterial	AC	88.7	12/12/2021	
10980	70	Magnolia	Trask Avenue	Garden Grove FWY	Arterial	AC	94.7	12/12/2021	
10980	80	Magnolia	Garden Grove FWY	G Grove FWY EB-Ramps	Arterial	AC	100.0	12/12/2021	
10980	90	Magnolia	G Grove FWY EB-Ramps	Mays Avenue	Arterial	AC	82.4	12/12/2021	
10980	100	Magnolia	Mays Avenue	Hewitt Place	Arterial	AC	79.1	12/12/2021	
10980	110	Magnolia	Hewitt Place	Ingram Avenue	Arterial	AC	83.8	12/12/2021	
10980	120	Magnolia	Ingram Avenue	Westminster Boulevard	Arterial	AC	79.0	12/12/2021	
10990	10	Magnolia	Chapman Avenue	Blossom Avenue	Arterial	AC	62.2	12/12/2021	
10990	20	Magnolia	Blossom Avenue	Healey Drive	Arterial	AC	55.8	12/12/2021	
10990	30	Magnolia	Healey Drive	Sherlock Circle	Arterial	AC	85.3	12/12/2021	
10990	40	Magnolia	Sherlock Circle	Marlene Avenue	Arterial	AC	45.5	12/12/2021	
10990	50	Magnolia	Marlene Avenue	Marie Lane	Arterial	AC	31.8	12/12/2021	
10990	60	Magnolia	Marie Lane	Lampson Avenue	Arterial	AC	75.7	12/12/2021	
10990	70	Magnolia	Lampson Avenue	Palika Street	Arterial	AC	86.3	12/12/2021	
10990	80	Magnolia	Palika Street	Ernest Fulsom Drive	Arterial	AC	82.3	12/12/2021	
10990	90	Magnolia	Ernest Fulsom Drive	Stanford Avenue	Arterial	AC	61.5	12/12/2021	
10990	100	Magnolia	Stanford Avenue	Acacia Avenue	Arterial	AC	51.5	12/12/2021	
10990	110	Magnolia	Acacia Avenue	Anthony Avenue	Arterial	AC	21.8	12/12/2021	
10990	120	Magnolia	Anthony Avenue	Garden Grove Boulevard	Arterial	AC	24.5	12/12/2021	
11000	10	Magnolia	Orangewood Avenue	Shelley Drive	Arterial	AC	98.9	12/12/2021	
11000	20	Magnolia	Shelley Drive	Yorkshire Avenue	Arterial	AC	50.3	12/12/2021	
11000	30	Magnolia	Yorkshire Avenue	MacAlpine Road	Arterial	AC	41.5	12/12/2021	
11000	40	Magnolia	MacAlpine Road	Tristan Drive	Arterial	AC	65.8	12/12/2021	
11000	50	Magnolia	Tristan Drive	Timothy Lane	Arterial	AC	69.2	12/12/2021	

MPAH - Appendix B		Street Inventory - Current Condition					City of Garden Grove, CA		
Section Limits									
StreetID	Section ID	Street Name	Begin Street	End Street	Class	Surface Type	Current PCI	Last PCI Update	
11000	60	Magnolia	Timothy Lane	Marylee Drive	Arterial	AC	63.8	12/12/2021	
11000	70	Magnolia	Marylee Drive	Chapman Avenue	Arterial	AC	67.6	12/12/2021	
11030	10	Main	Euclid Street	Stanford Avenue	Collector	AC	46.0	12/10/2021	
11040	10	Main	Stanford Avenue	Acacia Avenue	Collector	AC	65.3	12/10/2021	
11510	10	McFadden	Ward Street	City Limits	Collector	AC	21.6	12/16/2021	
12100	10	Nelson	Chapman Avenue	Allen Drive	Collector	AC	45.0	12/10/2021	
12100	20	Nelson	Allen Drive	Holly Drive	Collector	AC	34.0	12/10/2021	
12100	30	Nelson	Holly Drive	Lampson Avenue	Collector	AC	58.9	12/10/2021	
12110	10	Nelson	Lampson Avenue	Claussen Street	Collector	AC	67.0	12/10/2021	
12110	20	Nelson	Claussen Street	Vienna Drive	Collector	AC	58.0	12/10/2021	
12110	30	Nelson	Vienna Drive	Marshall Lane	Collector	AC	58.1	12/10/2021	
12110	40	Nelson	Marshall Lane	Gregory Lane	Collector	AC	52.9	12/10/2021	
12110	50	Nelson	Gregory Lane	Stanford Avenue	Collector	AC	73.9	12/10/2021	
12120	10	Nelson	Stanford Avenue	Acacia Parkway	Collector	AC	56.8	12/10/2021	
12130	10	Nelson	Stanford Avenue	Pearl Street	Collector	AC	55.6	12/10/2021	
12130	20	Nelson	Pearl Street	Garden Grove Boulevard	Collector	AC	92.3	12/10/2021	
12140	10	Nelson	Stanford Avenue	Pearl Street	Collector	AC	39.6	12/10/2021	
12140	20	Nelson	Pearl Street	Garden Grove Boulevard	Collector	AC	78.8	12/10/2021	
12150	10	Nelson	Stanford Avenue	Acacia Parkway	Collector	AC	29.2	12/10/2021	
12200	10	Newhope	Garden Grove Boulevard	Stuart Drive	Collector	AC	77.2	12/6/2021	
12200	20	Newhope	Stuart Drive	Paloma Drive	Collector	AC	47.6	12/6/2021	
12200	30	Newhope	Paloma Avenue	Paloma Avenue	Collector	AC	86.5	12/6/2021	
12200	40	Newhope	Paloma Avenue	Banner Drive	Collector	AC	89.7	12/6/2021	
12200	50	Newhope	Banner Drive	Glencove Drive	Collector	AC	56.1	12/6/2021	
12200	60	Newhope	Glencove Drive	Trask Avenue	Collector	AC	32.6	12/6/2021	
12210	10	Newhope	Trask Avenue	Garden Grove FWY	Collector	AC	33.8	12/6/2021	
12210	20	Newhope	Garden Grove FWY	Jola Avenue	Collector	AC	19.7	12/6/2021	
12210	30	Newhope	Jola Avenue	Salinaz Drive	Collector	AC	24.1	12/6/2021	
12210	40	Newhope	Salinaz Drive	Woodbury Road	Collector	AC	17.4	12/6/2021	
12210	50	Newhope	Woodbury Road	Anabel Avenue	Collector	AC	22.9	12/6/2021	
12210	60	Newhope	Anabel Avenue	Westminster Avenue	Collector	AC	20.4	12/6/2021	
12220	10	Newhope	Anabel Avenue	Westminster Avenue	Collector	AC	54.1	12/6/2021	
12220	20	Newhope	Woodbury Road	Anabel Avenue	Collector	AC	41.1	12/6/2021	
12220	30	Newhope	Salinaz Drive	Woodbury Road	Collector	AC	34.7	12/6/2021	
12220	40	Newhope	Jola Avenue	Salinaz Drive	Collector	AC	91.9	12/6/2021	
12220	50	Newhope	Garden Grove FWY	Jola Avenue	Collector	AC	70.7	12/6/2021	
12220	60	Newhope	Trask Avenue	Garden Grove FWY	Collector	AC	39.8	12/6/2021	
12230	10	Newhope	Glencove Drive	Trask Avenue	Collector	AC	90.5	12/6/2021	

MPAH - Appendix B		Street Inventory - Current Condition					City of Garden Grove, CA		
Section Limits									
StreetID	Section ID	Street Name	Begin Street	End Street	Class	Surface Type	Current PCI	Last PCI Update	
12230	20	Newhope	Banner Drive	Glencove Drive	Collector	AC	100.0	12/6/2021	
12230	30	Newhope	Paloma Avenue	Banner Drive	Collector	AC	100.0	12/6/2021	
12230	40	Newhope	Paloma Avenue	Paloma Avenue	Collector	AC	96.1	12/6/2021	
12230	50	Newhope	Stuart Drive	Paloma Drive	Collector	AC	100.0	12/6/2021	
12230	60	Newhope	Garden Grove Boulevard	Stuart Drive	Collector	AC	81.6	12/6/2021	
12240	10	Newland	Garden Grove Boulevard	Papaya Lane	Collector	AC	51.9	12/11/2021	
12240	20	Newland	Papaya Lane	Ansell Court	Collector	AC	100.0	12/11/2021	
12240	30	Newland	Ansell Court	Emerson Circle	Collector	AC	27.5	12/11/2021	
12240	40	Newland	Emerson Circle	Larson Avenue	Collector	AC	77.3	12/11/2021	
12240	50	Newland	Larson Avenue	Meadowbrook Avenue	Collector	AC	68.2	12/11/2021	
12240	60	Newland	Meadowbrook Avenue	Devon Lane	Collector	AC	57.1	12/11/2021	
12240	70	Newland	Devon Lane	Lake Knoll Avenue	Collector	AC	56.1	12/11/2021	
12240	80	Newland	Lake Knoll Avenue	Garden Grove FWY	Collector	AC	50.6	12/11/2021	
12240	90	Newland	Garden Grove FWY	Central Avenue	Collector	AC	67.1	12/11/2021	
12240	100	Newland	Central Avenue	Edge Brook Drive	Collector	AC	24.6	12/11/2021	
12240	110	Newland	Edge Brook Drive	Gloria Avenue	Collector	AC	34.2	12/11/2021	
12240	120	Newland	Gloria Avenue	Trask Avenue	Collector	AC	39.8	12/11/2021	
12250	10	Newland	Trask Avenue	Boyd Avenue	Collector	AC	38.3	12/11/2021	
12250	20	Newland	Boyd Avenue	Mallard Avenue	Collector	AC	26.3	12/11/2021	
12250	30	Newland	Mallard Avenue	Mays Avenue	Collector	AC	49.5	12/11/2021	
12250	40	Newland	Mays Avenue	Garro Lane	Collector	AC	40.0	12/11/2021	
12250	50	Newland	Garro Lane	Lomay Avenue	Collector	AC	67.6	12/11/2021	
12250	60	Newland	Lomay Avenue	Westminster Boulevard	Collector	AC	40.8	12/11/2021	
12260	10	Newland	Trask Avenue	Boyd Avenue	Collector	AC	51.8	12/11/2021	
12260	20	Newland	Boyd Avenue	Mallard Avenue	Collector	AC	57.2	12/11/2021	
12260	30	Newland	Mallard Avenue	Mays Avenue	Collector	AC	34.2	12/11/2021	
12260	40	Newland	Mays Avenue	Garro Lane	Collector	AC	38.7	12/11/2021	
12260	50	Newland	Garro Lane	Lomay Avenue	Collector	AC	60.3	12/11/2021	
12260	60	Newland	Lomay Avenue	Westminster Boulevard	Collector	AC	76.8	12/11/2021	
12270	10	Newland	Garden Grove Boulevard	Papaya Lane	Collector	AC	31.7	12/11/2021	
12270	20	Newland	Papaya Lane	Ansell Court	Collector	AC	100.0	12/11/2021	
12270	30	Newland	Ansell Court	Emerson Circle	Collector	AC	61.8	12/11/2021	
12270	40	Newland	Emerson Circle	Larson Avenue	Collector	AC	61.6	12/11/2021	
12270	50	Newland	Larson Avenue	Meadowbrook Avenue	Collector	AC	75.3	12/11/2021	
12270	60	Newland	Meadowbrook Avenue	Devon Lane	Collector	AC	24.2	12/11/2021	
12270	70	Newland	Devon Lane	Lake Knoll Avenue	Collector	AC	43.1	12/11/2021	
12270	80	Newland	Lake Knoll Avenue	Garden Grove FWY	Collector	AC	45.9	12/11/2021	
12270	90	Newland	Garden Grove FWY	Central Avenue	Collector	AC	20.7	12/11/2021	

MPAH - Appendix B		Street Inventory - Current Condition					City of Garden Grove, CA		
Section Limits									
StreetID	Section ID	Street Name	Begin Street	End Street	Class	Surface Type	Current PCI	Last PCI Update	
12270	100	Newland	Central Avenue	Edge Brook Drive	Collector	AC	17.7	12/11/2021	
12270	110	Newland	Edge Brook Drive	Gloria Avenue	Collector	AC	33.7	12/11/2021	
12270	120	Newland	Gloria Avenue	Trask Avenue	Collector	AC	56.3	12/11/2021	
12370	10	Nutwood	Chapman Avenue	Paladium Avenue	Collector	AC	63.1	12/8/2021	
12370	20	Nutwood	Paladium Avenue	Allen Drive	Collector	AC	63.3	12/8/2021	
12370	30	Nutwood	Allen Drive	Allen Drive	Collector	AC	59.2	12/8/2021	
12370	40	Nutwood	Allen Drive	Halelani Way	Collector	AC	55.9	12/8/2021	
12370	50	Nutwood	Halelani Way	Mahalo Way	Collector	AC	55.5	12/8/2021	
12370	60	Nutwood	Mahalo Way	Vic Place	Collector	AC	62.6	12/8/2021	
12370	70	Nutwood	Vic Place	Molama Circle	Collector	AC	53.0	12/8/2021	
12370	80	Nutwood	Molama Circle	Law Drive	Collector	AC	52.1	12/8/2021	
12370	90	Nutwood	Law Drive	Leilani Circle	Collector	AC	34.2	12/8/2021	
12370	100	Nutwood	Leilani Circle	Lampson Avenue	Collector	AC	35.0	12/8/2021	
12380	10	Nutwood	Lampson Avenue	Claussen Street	Collector	AC	59.4	12/8/2021	
12380	20	Nutwood	Claussen Street	Kensington Lane	Collector	AC	81.2	12/8/2021	
12380	30	Nutwood	Kensington Lane	Lakeside Drive	Collector	AC	73.8	12/8/2021	
12380	40	Nutwood	Lakeside Drive	Stanford Avenue	Collector	AC	53.0	12/8/2021	
12390	10	Nutwood	Stanford Avenue	Park Avenue	Collector	AC	51.2	12/8/2021	
12390	20	Nutwood	Park Avenue	Acacia Avenue	Collector	AC	70.8	12/8/2021	
12390	30	Nutwood	Acacia Avenue	Garden Grove Boulevard	Collector	AC	52.7	12/8/2021	
12590	10	Orangewood	Knott Avenue	Markon Drive	Collector	AC	36.8	12/17/2021	
12590	20	Orangewood	Markon Drive	Monarch Street	Collector	AC	43.2	12/17/2021	
12590	30	Orangewood	Monarch Street	Western Avenue	Collector	AC	32.5	12/17/2021	
12600	10	Orangewood	City Border	Dale Street	Collector	AC	91.9	12/8/2021	
12610	10	Orangewood	Dale Street	Yana Drive	Collector	AC	42.1	12/8/2021	
12610	20	Orangewood	Yana Drive	Wasco Road	Collector	AC	31.1	12/8/2021	
12610	30	Orangewood	Wasco Road	Mac Street	Collector	AC	31.4	12/8/2021	
12610	40	Orangewood	Mac Street	MacNab Street	Collector	AC	31.9	12/8/2021	
12610	50	Orangewood	MacNab Street	Magnolia Street	Collector	AC	30.8	12/8/2021	
12620	10	Orangewood	Magnolia Street	Marchand Avenue	Collector	AC	94.2	12/8/2021	
12620	20	Orangewood	Marchand Avenue	Homeway Drive	Collector	AC	92.0	12/8/2021	
12620	30	Orangewood	Homeway Drive	Desmond Street	Collector	AC	84.6	12/8/2021	
12620	40	Orangewood	Desmond Street	Gilbert Street	Collector	AC	79.4	12/8/2021	
12630	10	Orangewood	Gilbert Street	Larkin Drive	Collector	AC	85.3	12/8/2021	
12630	20	Orangewood	Larkin Drive	Bart Drive	Collector	AC	88.6	12/8/2021	
12630	30	Orangewood	Bart Street	Barclay Drive	Collector	AC	91.6	12/8/2021	
12630	40	Orangewood	Barclay Drive	Gardenaire Lane	Collector	AC	90.8	12/8/2021	
12630	50	Orangewood	Gardenaire Lane	Rainier Court	Collector	AC	92.6	12/8/2021	

MPAH - Appendix B		Street Inventory - Current Condition					City of Garden Grove, CA		
Section Limits									
StreetID	Section ID	Street Name	Begin Street	End Street	Class	Surface Type	Current PCI	Last PCI Update	
12630	60	Orangewood	Rainier Court	Caroleen Lane	Collector	AC	98.7	12/8/2021	
12630	70	Orangewood	Caroleen Lane	Biscayne Boulevard	Collector	AC	99.4	12/8/2021	
12630	80	Orangewood	Biscayne Boulevard	Brookhurst Street	Collector	AC	79.3	12/8/2021	
12640	10	Orangewood	Brookhurst Street	Garden Drive	Collector	AC	100.0	12/8/2021	
12640	20	Orangewood	Garden Drive	Park Lane	Collector	AC	96.6	12/8/2021	
12640	30	Orangewood	Park Lane	Geraldine Circle	Collector	AC	94.5	12/8/2021	
12640	40	Orangewood	Geraldine Circle	Dallas Drive	Collector	AC	96.9	12/8/2021	
12640	50	Orangewood	Dallas Drive	Faye Avenue	Collector	AC	91.7	12/8/2021	
12640	60	Orangewood	Faye Avenue	Ballard Drive	Collector	AC	98.9	12/8/2021	
12640	70	Orangewood	Ballard Drive	Palmwood Drive	Collector	AC	99.0	12/8/2021	
12640	80	Orangewood	Palmwood Drive	Baggett Street	Collector	AC	94.7	12/8/2021	
12640	90	Orangewood	Baggett Street	Dolan Street	Collector	AC	95.0	12/8/2021	
12640	100	Orangewood	Dolan Street	Varna Street	Collector	AC	97.0	12/8/2021	
12640	110	Orangewood	Varna Street	Euclid Street	Collector	AC	98.3	12/8/2021	
12650	10	Orangewood	9th Street	Gail Lane	Collector	AC	56.2	12/4/2021	
12650	20	Orangewood	Gail Lane	Margie Lane	Collector	AC	54.3	12/4/2021	
12650	30	Orangewood	Margie Lane	Norma Lane	Collector	AC	56.6	12/4/2021	
12650	40	Orangewood	Norma Lane	Janette Lane	Collector	AC	72.9	12/4/2021	
12650	50	Orangewood	Janette Lane	City Border	Collector	AC	44.1	12/4/2021	
12650	60	Orangewood	City Border	Jacalene Lane	Collector	AC	38.4	12/4/2021	
12650	70	Orangewood	Jacalene Lane	Robert Lane	Collector	AC	42.7	12/4/2021	
12650	80	Orangewood	Robert Lane	Kathy Lane	Collector	AC	39.1	12/4/2021	
12650	90	Orangewood	Kathy Lane	Morgan Lane	Collector	AC	38.9	12/4/2021	
12650	100	Orangewood	Morgan Lane	West Street	Collector	AC	34.9	12/4/2021	
12660	10	Orangewood	West Street	June Street	Collector	AC	40.5	12/4/2021	
12660	20	Orangewood	June Street	City Border	Collector	AC	25.7	12/4/2021	
12770	10	Palm	Harbor Boulevard	El Rey Place	Collector	AC	50.8	12/3/2021	
12770	20	Palm	El Rey Place	El Rancho Place	Collector	AC	34.8	12/3/2021	
12770	30	Palm	El Rancho Place	Garden Grove Boulevard	Collector	AC	53.0	12/3/2021	
15220	10	Springdale	City Border	Santa Barbara	Collector	AC	78.8	1/8/2022	
15220	20	Springdale	Santa Barbara Avenue	Santa Rita Avenue	Collector	AC	85.3	1/8/2022	
15220	30	Springdale	Santa Rita Avenue	Chapman Avenue	Collector	AC	83.4	1/8/2022	
15230	10	Springdale	Chapman Avenue	Vanguard Avenue	Collector	AC	80.1	1/8/2022	
15240	10	Springdale	Chapman Avenue	Vanguard Avenue	Collector	AC	85.9	1/8/2022	
15250	10	Springdale	City Border	Santa Barbara	Collector	AC	76.2	1/8/2022	
15250	20	Springdale	Santa Barbara Avenue	Santa Rita Avenue	Collector	AC	85.0	1/8/2022	
15250	30	Springdale	Santa Rita Avenue	Chapman Avenue	Collector	AC	86.1	1/8/2022	
15260	10	Springdale	Vanguard Avenue	Laurelton Avenue	Collector	AC	95.7	1/8/2022	

MPAH - Appendix B		Street Inventory - Current Condition					City of Garden Grove, CA		
Section Limits									
StreetID	Section ID	Street Name	Begin Street	End Street	Class	Surface Type	Current PCI	Last PCI Update	
15260	20	Springdale	Laurelton Avenue	Belgrave Avenue	Collector	AC	94.9	1/8/2022	
15260	30	Springdale	Belgrave Avenue	Lampson Avenue	Collector	AC	44.4	1/8/2022	
15270	10	Springdale	Vanguard Avenue	Laurelton Avenue	Collector	AC	63.8	1/8/2022	
15270	20	Springdale	Laurelton Avenue	Belgrave Avenue	Collector	AC	43.4	1/8/2022	
15270	30	Springdale	Belgrave Avenue	Lampson Avenue	Collector	AC	42.0	1/8/2022	
15280	10	Springdale	Lampson Avenue	Stanford Avenue	Collector	AC	46.6	1/8/2022	
15290	10	Springdale	Stanford Avenue	Garden Grove Boulevard	Collector	AC	54.0	1/8/2022	
15300	10	Springdale	Stanford Avenue	Garden Grove Boulevard	Collector	AC	70.4	1/8/2022	
15310	10	Springdale	Lampson Avenue	Stanford Avenue	Collector	AC	72.6	1/8/2022	
15410	10	Stanford	Poplar Street	Valley View Street	Collector	AC	53.6	1/8/2022	
15420	10	Stanford	Valley View Street	Canter Street	Collector	AC	96.4	1/8/2022	
15420	20	Stanford	Canter Street	Lamplighter Street	Collector	AC	98.3	1/8/2022	
15420	30	Stanford	Lamplighter Street	Palomar Street	Collector	AC	98.0	1/8/2022	
15420	40	Stanford	Palomar Street	Scandia Street	Collector	AC	100.0	1/8/2022	
15420	50	Stanford	Scandia Street	Sutter Street	Collector	AC	96.4	1/8/2022	
15420	60	Stanford	Sutter Street	Wild Goose Street	Collector	AC	100.0	1/8/2022	
15420	70	Stanford	Wild Goose Street	Brady Way	Collector	AC	99.9	1/8/2022	
15430	10	Stanford	Fern Street	Jackson Street	Collector	AC	27.0	1/6/2022	
15430	20	Stanford	Jackson Street	Wynant Drive	Collector	AC	29.2	1/6/2022	
15430	30	Stanford	Wynant Drive	Monroe Street	Collector	AC	27.2	1/6/2022	
15430	40	Stanford	Monroe	Dale Street	Collector	AC	38.5	1/6/2022	
15440	10	Stanford	Dale Street	Louise Lane	Collector	AC	23.0	1/6/2022	
15440	20	Stanford	Louise Street	Adelle Street	Collector	AC	9.2	1/6/2022	
15440	30	Stanford	Adelle Street	Lorna Street	Collector	AC	20.1	1/6/2022	
15440	40	Stanford	Lorna Street	Josephine Street	Collector	AC	29.9	1/6/2022	
15470	10	Stanford	Gilbert Street	Melody Drive	Collector	AC	73.4	12/6/2021	
15470	20	Stanford	Melody Drive	Abbott Street	Collector	AC	65.9	12/6/2021	
15470	30	Stanford	Abbott Street	Crestwood Circle	Collector	AC	56.4	12/6/2021	
15470	40	Stanford	Crestwood Circle	Edieth Drive	Collector	AC	52.4	12/6/2021	
15470	50	Stanford	Edieth Drive	Susan Lane	Collector	AC	41.8	12/6/2021	
15470	60	Stanford	Susan Lane	Brookhurst Way	Collector	AC	76.2	12/6/2021	
15470	70	Stanford	Brookhurst Way	Brookhurst Street	Collector	AC	42.1	12/6/2021	
15480	10	Stanford	Brookhurst Street	Fletcher Drive	Collector	AC	35.6	12/6/2021	
15480	20	Stanford	Fletcher Drive	Groveview Street	Collector	AC	53.4	12/6/2021	
15480	30	Stanford	Groveview Street	Blackthorn Street	Collector	AC	47.9	12/6/2021	
15480	40	Stanford	Blackthorn Street	Flower Street	Collector	AC	80.5	12/6/2021	
15480	50	Stanford	Flower Street	Nutwood Street	Collector	AC	49.4	12/6/2021	
15490	10	Stanford	Nutwood Street	Nelson Street	Collector	AC	44.6	12/6/2021	

MPAH - Appendix B		Street Inventory - Current Condition					City of Garden Grove, CA		
Section Limits									
StreetID	Section ID	Street Name	Begin Street	End Street	Class	Surface Type	Current PCI	Last PCI Update	
15500	20	Stanford	Arbor Court	Westlake Street	Collector	AC	25.4	12/6/2021	
15500	30	Stanford	Westlake Street	Elizabeth Lane	Collector	AC	42.8	12/6/2021	
15500	40	Stanford	Elizabeth Lane	Seville Court	Collector	AC	38.1	12/6/2021	
15500	50	Stanford	Seville Court	Main Street	Collector	AC	56.6	12/6/2021	
15920	10	Taft	Garden Grove Boulevard	Walnut Street	Collector	AC	93.7	1/5/2022	
15920	20	Taft	Walnut Street	Century Boulevard	Collector	AC	85.4	1/5/2022	
15930	10	Taft	Century Boulevard	McKeen Street	Collector	AC	88.7	1/5/2022	
15930	20	Taft	McKeen Street	Paloma Avenue	Collector	AC	91.8	1/5/2022	
15930	30	Taft	Paloma Avenue	Frances Avenue	Collector	AC	95.3	1/5/2022	
15930	40	Taft	Frances Avenue	Dorothy Avenue	Collector	AC	96.7	1/5/2022	
15930	50	Taft	Dorothy Avenue	Dorothy Avenue	Collector	AC	87.2	1/5/2022	
15930	60	Taft	Dorothy Avenue	Howard Dallies Jr. Circle	Collector	AC	98.8	1/5/2022	
15930	70	Taft	Howard Dallies Jr. Circle	Trask Avenue	Collector	AC	85.8	1/5/2022	
15940	10	Taft	Trask Avenue	Mallard Drive	Collector	AC	82.1	1/5/2022	
15940	20	Taft	Garden Grove FWY	Mallard Drive	Collector	AC	98.8	1/5/2022	
15940	30	Taft	Mallard Drive	Teal Drive	Collector	AC	61.1	1/5/2022	
15940	40	Taft	Teal Drive	Woodbury Road	Collector	AC	96.5	1/5/2022	
15940	50	Taft	Woodbury Road	Blake Street	Collector	AC	98.0	1/5/2022	
15940	60	Taft	Blake Street	Linnel Avenue	Collector	AC	99.1	1/5/2022	
15940	70	Taft	Linnel Avenue	Country Lane	Collector	AC	96.9	1/5/2022	
15940	80	Taft	Country Lane	Ranney Avenue	Collector	AC	98.5	1/5/2022	
15940	90	Taft	Ranney Avenue	Westminster Avenue	Collector	AC	93.4	1/5/2022	
16220	10	Trask	Jefferson Street	Wilson Street	Collector	AC	90.8	12/11/2021	
16220	20	Trask	Wilson Street	Newland Street	Collector	AC	55.5	12/11/2021	
16230	10	Trask	Newland Street	Purdy Street	Collector	AC	55.6	12/11/2021	
16230	20	Trask	Purdy Street	Yockey Street	Collector	AC	38.3	12/11/2021	
16240	10	Trask	Yockey Street	Garden Grove FWY	Collector	AC	70.1	12/11/2021	
16240	20	Trask	Garden Grove FWY	Magnolia Street	Collector	AC	35.8	12/11/2021	
16250	10	Trask	Magnolia Street	Pepperdine Lane	Collector	AC	70.9	12/11/2021	
16250	20	Trask	Pepperdine Lane	Whittier Lane	Collector	AC	59.3	12/11/2021	
16250	30	Trask	Whittier Lane	Garden Grove FWY WB-Off Ram	Collector	AC	55.0	12/11/2021	
16250	40	Trask	Garden Grove FWY WB-Off Ram	Mickey Street	Collector	AC	77.0	12/11/2021	
16250	50	Trask	Mickey Street	Gilbert Street	Collector	AC	64.3	12/11/2021	
16250	60	Trask	Gilbert Street	Ontario Drive	Collector	AC	60.5	12/11/2021	
16250	70	Trask	Ontario Drive	Shapell Street	Collector	AC	82.3	12/11/2021	
16250	80	Trask	Shapell Street	Galway Street	Collector	AC	81.9	12/11/2021	
16250	90	Trask	Galway Street	Erin Road	Collector	AC	86.3	12/11/2021	
16250	100	Trask	Erin Road	Donegal Drive	Collector	AC	76.9	12/11/2021	

MPAH - Appendix B		Street Inventory - Current Condition					City of Garden Grove, CA		
Section Limits									
StreetID	Section ID	Street Name	Begin Street	End Street	Class	Surface Type	Current PCI	Last PCI Update	
16250	110	Trask	Donegal Drive	G Grove FWY WB Ramps	Collector	AC	70.9	12/11/2021	
16250	120	Trask	G Grove FWY WB Ramps	Brookhurst Street	Collector	AC	68.8	12/11/2021	
16260	10	Trask	Brookhurst Street	Flower Street	Collector	AC	48.9	12/11/2021	
16260	20	Trask	Flower Stret	Bowen Street	Collector	AC	54.4	12/11/2021	
16260	30	Trask	Bowen Street	Cypress Street	Collector	AC	58.7	12/11/2021	
16260	40	Trask	Cypress Street	Benton Street	Collector	AC	68.9	12/11/2021	
16260	50	Trask	Benton Street	Westlake Street	Collector	AC	58.9	12/11/2021	
16260	60	Trask	Westlake Street	Taft Street	Collector	AC	46.8	12/11/2021	
16270	10	Trask	Taft Street	Elizabeth Place	Collector	AC	51.6	12/11/2021	
16270	20	Trask	Elizabeth Place	Mitchell Avenue	Collector	AC	51.8	12/11/2021	
16270	30	Trask	Mitchell Avenue	Mills Road	Collector	AC	51.7	12/11/2021	
16270	40	Trask	Mills Road	Euclid Street	Collector	AC	54.1	12/11/2021	
16280	10	Trask	Euclid Street	Elmwood Street	Collector	AC	69.0	12/11/2021	
16280	20	Trask	Elmwood Street	Ashwood Street	Collector	AC	84.2	12/11/2021	
16280	30	Trask	Ashwood Street	Havenwood Dr/GG FWY WB Ram	Collector	AC	78.9	12/11/2021	
16280	40	Trask	Havenwood Dr	Barnett Way	Collector	AC	72.2	12/11/2021	
16280	50	Trask	Barnett Way	Lynwood Place	Collector	AC	78.0	12/11/2021	
16280	60	Trask	Lynwood Place	Lanning Street	Collector	AC	85.7	12/11/2021	
16280	70	Trask	Lanning Street	Newhope Street	Collector	AC	52.8	12/11/2021	
16290	10	Trask	Newhope Street	Sorrell Drive	Collector	AC	67.2	12/11/2021	
16290	20	Trask	Sorrell Drive	Garden Grove FWY	Collector	AC	83.7	12/11/2021	
16290	30	Trask	Garden Grove FWY	G Grove FWY EB-Off Ramp	Collector	AC	78.0	12/11/2021	
16290	40	Trask	G Grove FWY EB-Off Ramp	Harbor Boulevard	Collector	AC	74.5	12/11/2021	
16300	10	Trask	Harbor Boulevard	G Grove FWY EB-Ramps	Collector	AC	76.1	12/11/2021	
16300	20	Trask	G Grove FWY EB-Ramps	Leda Street	Collector	AC	68.0	12/11/2021	
16300	30	Trask	Leda Lane	Laurel Street	Collector	AC	80.1	12/11/2021	
16300	40	Trask	Laurel Street	Clinton Street	Collector	AC	74.5	12/11/2021	
16300	50	Trask	Clinton Street	Roxey Drive	Collector	AC	72.7	12/11/2021	
16300	60	Trask	Roxey Drive	Lilly Street	Collector	AC	72.6	12/11/2021	
16300	70	Trask	Lilly Street	Roberta Circle	Collector	AC	80.6	12/11/2021	
16300	80	Trask	Roberta Circle	Ranchero Place/Robyn Court	Collector	AC	84.5	12/11/2021	
16300	90	Trask	Ranchero Place/Robyn Court	Fairview Street	Collector	AC	75.2	12/11/2021	
16310	10	Trask	Harbor Boulevard	G Grove FWY EB-Ramps	Collector	AC	60.8	12/11/2021	
16310	20	Trask	G Grove FWY EB-Ramps	Leda Street	Collector	AC	80.1	12/11/2021	
16310	30	Trask	Leda Lane	Laurel Street	Collector	AC	75.9	12/11/2021	
16310	40	Trask	Laurel Street	Clinton Street	Collector	AC	71.0	12/11/2021	
16310	50	Trask	Clinton Street	Roxey Drive	Collector	AC	72.8	12/11/2021	
16310	60	Trask	Roxey Drive	Lilly Street	Collector	AC	70.1	12/11/2021	

MPAH - Appendix B		Street Inventory - Current Condition					City of Garden Grove, CA		
Section Limits									
StreetID	Section ID	Street Name	Begin Street	End Street	Class	Surface Type	Current PCI	Last PCI Update	
16310	70	Trask	Lilly Street	Roberta Circle	Collector	AC	74.0	12/11/2021	
16310	80	Trask	Roberta Circle	Ranchero Place/Robyn Court	Collector	AC	73.5	12/11/2021	
16310	90	Trask	Ranchero Place/Robyn Court	Fairview Street	Collector	AC	72.4	12/11/2021	
16320	10	Trask	Newhope Street	Sorrell Drive	Collector	AC	67.8	12/11/2021	
16320	20	Trask	Sorrell Drive	Garden Grove FWY	Collector	AC	87.2	12/11/2021	
16320	30	Trask	Garden Grove FWY	G Grove FWY EB-Off Ramp	Collector	AC	50.2	12/11/2021	
16320	40	Trask	G Grove FWY EB-Off Ramp	Harbor Boulevard	Collector	AC	43.7	12/11/2021	
16330	10	Trask	Euclid Street	Elmwood Street	Collector	AC	56.0	12/11/2021	
16330	20	Trask	Elmwood Street	Ashwood Street	Collector	AC	73.3	12/11/2021	
16330	30	Trask	Ashwood Street	Havenwood Dr/GG FWY WB Ramp	Collector	AC	78.7	12/11/2021	
16330	40	Trask	Havenwood Dr	Barnett Way	Collector	AC	78.8	12/11/2021	
16330	50	Trask	Barnett Way	Lynwood Place	Collector	AC	87.7	12/11/2021	
16330	60	Trask	Lynwood Place	Lanning Street	Collector	AC	84.2	12/11/2021	
16330	70	Trask	Lanning Street	Newhope Street	Collector	AC	60.4	12/11/2021	
16340	10	Trask	Taft Street	Elizabeth Place	Collector	AC	56.5	12/11/2021	
16340	20	Trask	Elizabeth Place	Mitchell Avenue	Collector	AC	55.7	12/11/2021	
16340	30	Trask	Mitchell Avenue	Mills Road	Collector	AC	50.2	12/11/2021	
16340	40	Trask	Mills Road	Euclid Street	Collector	AC	43.4	12/11/2021	
16350	10	Trask	Brookhurst Street	Flower Street	Collector	AC	64.0	12/11/2021	
16350	20	Trask	Flower Street	Bowen Street	Collector	AC	58.2	12/11/2021	
16350	30	Trask	Bowen Street	Cypress Street	Collector	AC	73.1	12/11/2021	
16350	40	Trask	Cypress Street	Benton Street	Collector	AC	69.0	12/11/2021	
16350	50	Trask	Benton Street	Westlake Street	Collector	AC	42.8	12/11/2021	
16350	60	Trask	Westlake Street	Taft Street	Collector	AC	45.0	12/11/2021	
16360	10	Trask	Magnolia Street	Pepperdine Lane	Collector	AC	80.5	12/11/2021	
16360	20	Trask	Pepperdine Lane	Whittier Lane	Collector	AC	62.8	12/11/2021	
16360	30	Trask	Whittier Lane	Garden Grove FWY WB-Off Ramp	Collector	AC	58.1	12/11/2021	
16360	40	Trask	Garden Grove FWY WB-Off Ramp	Mickey Street	Collector	AC	81.7	12/11/2021	
16360	50	Trask	Mickey Street	Gilbert Street	Collector	AC	71.4	12/11/2021	
16360	60	Trask	Gilbert Street	Ontario Drive	Collector	AC	61.2	12/11/2021	
16360	70	Trask	Ontario Drive	Shapell Street	Collector	AC	58.4	12/11/2021	
16360	80	Trask	Shapell Street	Galway Street	Collector	AC	55.7	12/11/2021	
16360	90	Trask	Galway Street	Erin Road	Collector	AC	49.4	12/11/2021	
16360	100	Trask	Erin Road	Donegal Drive	Collector	AC	56.0	12/11/2021	
16360	110	Trask	Donegal Drive	G Grove FWY WB Ramps	Collector	AC	54.7	12/11/2021	
16360	120	Trask	G Grove FWY WB Ramps	Brookhurst Street	Collector	AC	45.7	12/11/2021	
16370	10	Trask	Yockey Street	Garden Grove FWY	Collector	AC	59.0	12/11/2021	
16370	20	Trask	Garden Grove FWY	Magnolia Street	Collector	AC	71.6	12/11/2021	

MPAH - Appendix B		Street Inventory - Current Condition					City of Garden Grove, CA		
Section Limits									
StreetID	Section ID	Street Name	Begin Street	End Street	Class	Surface Type	Current PCI	Last PCI Update	
16380	10	Trask	Newland Street	Purdy Street	Collector	AC	44.4	12/11/2021	
16380	20	Trask	Purdy Street	Yockey Street	Collector	AC	41.2	12/11/2021	
16390	10	Trask	Jefferson Street	Wilson Street	Collector	AC	67.2	12/11/2021	
16390	20	Trask	Wilson Street	Newland Street	Collector	AC	65.0	12/11/2021	
16660	10	Valley View	City Border	Santa Catalina Avenue	Arterial	AC	96.6	1/8/2022	
16660	20	Valley View	Santa Catalina Avenue	Santa Barbara Avenue	Arterial	AC	94.5	1/8/2022	
16660	30	Valley View	Santa Barbara Avenue	Chapman Avenue	Arterial	AC	87.6	1/8/2022	
16670	10	Valley View	Chapman Avenue	Belgrave Avenue	Arterial	AC	74.5	1/8/2022	
16670	20	Valley View	Belgrave Avenue	Lampson Avenue	Arterial	AC	90.6	1/8/2022	
16670	30	Valley View	Lampson Avenue	Cerulean Avenue	Arterial	AC	97.7	1/8/2022	
16670	40	Valley View	Cerulean Avenue	Tiffany Avenue	Arterial	AC	94.1	1/8/2022	
16670	50	Valley View	Tiffany Avenue	22 Fwy WB Off Ramp	Arterial	AC	96.9	1/8/2022	
16670	60	Valley View	22 Fwy WB Off Ramp	22 Fwy WB On Ramp	Arterial	AC	74.7	1/8/2022	
16670	70	Valley View	22 Fwy WB On Ramp	Garden Grove Boulevard	Arterial	AC	79.3	1/8/2022	
16670	80	Valley View	Garden Grove Boulevard	City Border	Arterial	AC	88.9	1/8/2022	
16680	10	Valley View	Chapman Avenue	Belgrave Avenue	Arterial	AC	90.4	1/8/2022	
16680	20	Valley View	Belgrave Avenue	Lampson Avenue	Arterial	AC	94.8	1/8/2022	
16680	30	Valley View	Lampson Avenue	Cerulean Avenue	Arterial	AC	92.3	1/8/2022	
16680	40	Valley View	Cerulean Avenue	Tiffany Avenue	Arterial	AC	92.5	1/8/2022	
16680	50	Valley View	Tiffany Avenue	22 Fwy WB Off Ramp	Arterial	AC	89.1	1/8/2022	
16680	60	Valley View	22 Fwy WB Off Ramp	22 Fwy WB On Ramp	Arterial	AC	82.6	1/8/2022	
16690	10	Valley View	City Border	Santa Catalina Avenue	Arterial	AC	96.0	1/8/2022	
16690	20	Valley View	Santa Catalina Avenue	Santa Barbara Avenue	Arterial	AC	90.6	1/8/2022	
16690	30	Valley View	Santa Barbara Avenue	Chapman Avenue	Arterial	AC	96.3	1/8/2022	
17060	10	Ward	Morningside Drive	Jennrich Avenue	Collector	AC	31.4	12/16/2021	
17060	20	Ward	Jennrich Avenue	Kern Avenue	Collector	AC	42.9	12/16/2021	
17060	30	Ward	Kern Avenue	Hazard Avenue	Collector	AC	44.0	12/16/2021	
17070	10	Ward	Morningside Drive	Jennrich Avenue	Collector	AC	42.1	12/16/2021	
17070	20	Ward	Jennrich Avenue	Kern Avenue	Collector	AC	52.6	12/16/2021	
17070	30	Ward	Kern Avenue	Hazard Avenue	Collector	AC	35.7	12/16/2021	
17080	10	Ward	Hazard Avenue	Mast Avenue	Collector	AC	96.5	12/16/2021	
17080	20	Ward	Mast Avenue	Stern Avenue	Collector	AC	96.8	12/16/2021	
17080	30	Ward	Stern Avenue	Bolsa Avenue	Collector	AC	96.6	12/16/2021	
17090	10	Ward	Bolsa Avenue	City Limits	Collector	AC	96.7	12/16/2021	
17090	20	Ward	City Limits	Melric Avenue	Collector	AC	97.9	12/16/2021	
17090	30	Ward	Melric Avenue	Barbette Avenue	Collector	AC	97.8	12/16/2021	
17090	40	Ward	Barbette Avenue	Davit Avenue	Collector	AC	100.0	12/16/2021	
17090	50	Ward	Davit Avenue	Tampion Avenue	Collector	AC	99.2	12/16/2021	

MPAH - Appendix B		Street Inventory - Current Condition					City of Garden Grove, CA		
Section Limits									
StreetID	Section ID	Street Name	Begin Street	End Street	Class	Surface Type	Current PCI	Last PCI Update	
17090	60	Ward	Tampion Avenue	McFadden Avenue	Collector	AC	96.0	12/16/2021	
17100	10	Ward	Mcfadden Avenue	Kedge Avenue	Collector	AC	96.2	12/16/2021	
17100	20	Ward	Kedge Avenue	Ballast Avenue	Collector	AC	96.6	12/16/2021	
17100	30	Ward	Ballast Avenue	City Limits	Collector	AC	98.2	12/16/2021	
17110	10	Ward	Mcfadden Avenue	Kedge Avenue	Collector	AC	95.9	12/16/2021	
17110	20	Ward	Kedge Avenue	Ballast Avenue	Collector	AC	97.8	12/16/2021	
17110	30	Ward	Ballast Avenue	City Limits	Collector	AC	97.2	12/16/2021	
17120	10	Ward	Bolsa Avenue	City Limits	Collector	AC	97.2	12/16/2021	
17120	20	Ward	City Limits	Melric Avenue	Collector	AC	98.5	12/16/2021	
17120	30	Ward	Melric Avenue	Barbette Avenue	Collector	AC	97.4	12/16/2021	
17120	40	Ward	Barbette Avenue	Davit Avenue	Collector	AC	100.0	12/16/2021	
17120	50	Ward	Davit Avenue	Tampion Avenue	Collector	AC	99.7	12/16/2021	
17120	60	Ward	Tampion Avenue	McFadden Avenue	Collector	AC	99.4	12/16/2021	
17130	10	Ward	Hazard Avenue	Mast Avenue	Collector	AC	96.5	12/16/2021	
17130	20	Ward	Mast Avenue	Stern Avenue	Collector	AC	95.6	12/16/2021	
17130	30	Ward	Stern Avenue	Bolsa Avenue	Collector	AC	97.2	12/16/2021	
17240	10	West	W Eleanor Dr	Ricky Ave	Collector	AC	86.2	12/4/2021	
17240	20	West	Ricky Avenue	Orangewood Avenue	Collector	AC	59.3	12/4/2021	
17250	10	West	Orangewood Avenue	Cliffwood Avenue	Collector	AC	60.9	12/4/2021	
17250	20	West	Cliffwood Avenue	Daniel Avenue/Wilken Way	Collector	AC	69.6	12/4/2021	
17250	30	West	Daniel Avenue/Wilken Way	Samuel Drive	Collector	AC	67.1	12/4/2021	
17250	40	West	Samuel Drive	Reva Drive	Collector	AC	64.6	12/4/2021	
17250	50	West	Reva Drive	Donna Lane	Collector	AC	61.9	12/4/2021	
17250	60	West	Donna Lane	Candy Lane	Collector	AC	38.2	12/4/2021	
17250	70	West	Candy Lane	Chapman Avenue	Collector	AC	57.6	12/4/2021	
17260	10	West	Chapman Avenue	John Avenue	Collector	AC	64.9	12/4/2021	
17260	20	West	John Avenue	Shetland Road	Collector	AC	52.7	12/4/2021	
17260	30	West	Shetland Road	Comstock Road	Collector	AC	42.1	12/4/2021	
17260	40	West	Comstock Road	Lampson Avenue	Collector	AC	55.5	12/4/2021	
17270	10	West	Lampson Avenue	Morgan Lane/Emrys Avenue	Collector	AC	51.7	12/4/2021	
17270	20	West	Morgan Lane/Emrys Avenue	College Avenue	Collector	AC	84.0	12/4/2021	
17270	30	West	College Avenue	Dunklee Lane	Collector	AC	73.0	12/4/2021	
17270	40	West	Dunklee Lane	Acacia Avenue	Collector	AC	80.3	12/4/2021	
17270	50	West	Acacia Avenue	Garden Grove Boulevard	Collector	AC	73.1	12/4/2021	
17280	10	West	Lampson Avenue	Morgan Lane/Emrys Avenue	Collector	AC	56.7	12/4/2021	
17280	20	West	Morgan Lane/Emrys Avenue	College Avenue	Collector	AC	84.9	12/4/2021	
17280	30	West	College Avenue	Dunklee Lane	Collector	AC	73.3	12/4/2021	
17280	40	West	Dunklee Lane	Acacia Avenue	Collector	AC	74.7	12/4/2021	

MPAH - Appendix B		Street Inventory - Current Condition					City of Garden Grove, CA		
Section Limits									
StreetID	Section ID	Street Name	Begin Street	End Street	Class	Surface Type	Current PCI	Last PCI Update	
17280	50	West	Acacia Avenue	Garden Grove Boulevard	Collector	AC	64.3	12/4/2021	
17290	10	West	Chapman Avenue	John Avenue	Collector	AC	48.9	12/4/2021	
17290	20	West	John Avenue	Shetland Road	Collector	AC	61.2	12/4/2021	
17290	30	West	Shetland Road	Comstock Road	Collector	AC	52.9	12/4/2021	
17290	40	West	Comstock Road	Lampson Avenue	Collector	AC	48.2	12/4/2021	
17300	10	West	Orangewood Avenue	Cliffwood Avenue	Collector	AC	46.0	12/4/2021	
17300	20	West	Cliffwood Avenue	Daniel Avenue/Wilken Way	Collector	AC	60.5	12/4/2021	
17300	30	West	Daniel Avenue/Wilken Way	Samuel Drive	Collector	AC	60.4	12/4/2021	
17300	40	West	Samuel Drive	Reva Drive	Collector	AC	58.5	12/4/2021	
17300	50	West	Reva Drive	Donna Lane	Collector	AC	54.3	12/4/2021	
17300	60	West	Donna Lane	Candy Lane	Collector	AC	60.8	12/4/2021	
17300	70	West	Candy Lane	Chapman Avenue	Collector	AC	56.2	12/4/2021	
17310	10	West	W Eleanor Dr	Ricky Ave	Collector	AC	68.0	12/4/2021	
17310	20	West	Ricky Avenue	Orangewood Avenue	Collector	AC	73.9	12/4/2021	
17330	10	Western	City Border	Lincoln Way	Collector	AC	24.9	12/17/2021	
17330	20	Western	Lincoln Way	Orangewood Avenue	Collector	AC	29.0	12/17/2021	
17340	10	Western	Orangewood Avenue	City Border	Collector	AC	26.7	12/17/2021	
17340	20	Western	City Border	Santa Rita Circle	Collector	AC	81.9	12/17/2021	
17340	30	Western	Santa Rita Circle	Chapman Avenue	Collector	AC	83.3	12/17/2021	
17350	10	Western	Chapman Avenue	Anaconda Avenue	Collector	AC	54.2	12/17/2021	
17350	20	Western	Anaconda Avenue	Lampson Avenue	Collector	AC	32.3	12/17/2021	
17360	10	Western	Lampson Avenue	Park Avenue	Collector	AC	32.9	12/17/2021	
17360	20	Western	Park Avenue	Eagle Drive	Collector	AC	24.9	12/17/2021	
17360	30	Western	Eagle Drive	Acacia Avenue	Collector	AC	37.5	12/17/2021	
17360	40	Western	Acacia Avenue	Anthony Avenue	Collector	AC	82.0	12/17/2021	
17360	50	Western	Anthony Avenue	Garden Grove Boulevard	Collector	AC	53.3	12/17/2021	
17370	10	Western	Lampson Avenue	Park Avenue	Collector	AC	30.3	12/17/2021	
17370	20	Western	Park Avenue	Eagle Drive	Collector	AC	65.2	12/17/2021	
17370	30	Western	Eagle Drive	Acacia Avenue	Collector	AC	64.8	12/17/2021	
17370	40	Western	Acacia Avenue	Anthony Avenue	Collector	AC	67.6	12/17/2021	
17370	50	Western	Anthony Avenue	Garden Grove Boulevard	Collector	AC	59.2	12/17/2021	
17380	10	Western	Chapman Avenue	Anaconda Avenue	Collector	AC	36.2	12/17/2021	
17380	20	Western	Anaconda Avenue	Lampson Avenue	Collector	AC	27.5	12/17/2021	
17390	10	Western	City Border	Santa Rita Circle	Collector	AC	48.3	12/17/2021	
17390	20	Western	Santa Rita Circle	Chapman Avenue	Collector	AC	65.2	12/17/2021	
17440	10	Westminster	Newland Street	Summerwood Place	Arterial	AC	93.8	12/11/2021	
17440	20	Westminster	Summerwood Place	Yockey Street	Arterial	AC	95.5	12/11/2021	
17440	30	Westminster	Yockey Street	Lindy Place	Arterial	AC	99.0	12/11/2021	

MPAH - Appendix B		Street Inventory - Current Condition					City of Garden Grove, CA		
Section Limits									
StreetID	Section ID	Street Name	Begin Street	End Street	Class	Surface Type	Current PCI	Last PCI Update	
17440	40	Westminster	Lindy Place	Sandy Way	Arterial	AC	91.5	12/11/2021	
17440	50	Westminster	Sandy Way	Magnolia Street	Arterial	AC	82.3	12/11/2021	
17450	10	Westminster	Magnolia Street	Atlantis Way	Arterial	AC	26.0	12/11/2021	
17450	20	Westminster	Atlantis Way	Deodara Drive	Arterial	AC	6.4	12/11/2021	
17450	30	Westminster	Deodara Drive	Bushard Street	Arterial	AC	12.4	12/11/2021	
17450	40	Westminster	Bushard Street	Erin Street	Arterial	AC	84.9	12/11/2021	
17450	50	Westminster	Erin Street	Kerry Street	Arterial	AC	97.5	12/11/2021	
17450	60	Westminster	Kerry Street	DS@Kerry	Arterial	AC	94.1	12/11/2021	
17450	70	Westminster	DS@Westminster	Livingston Meadows	Arterial	AC	93.0	12/11/2021	
17450	80	Westminster	Livingston Meadows	Brookhurst Street	Arterial	AC	81.2	12/11/2021	
17460	10	Westminster	Brookhurst Street	Flower Street	Arterial	AC	72.3	12/11/2021	
17460	20	Westminster	Flower Street	Dawson Street/Hope Street	Arterial	AC	64.2	12/11/2021	
17460	30	Westminster	Dawson Street/Hope Street	Bowen Street	Arterial	AC	64.0	12/11/2021	
17460	40	Westminster	Bowen Street	RD Border	Arterial	AC	88.6	12/11/2021	
17460	50	Westminster	Rd Border	Lake Street	Arterial	AC	99.0	12/11/2021	
17460	60	Westminster	Lake Street	Taft Street	Arterial	AC	97.8	12/11/2021	
17460	70	Westminster	Taft Street	Fernwood Drive	Arterial	AC	96.9	12/11/2021	
17460	80	Westminster	Fernwood Drive	Euclid Street	Arterial	AC	93.1	12/11/2021	
17470	10	Westminster	Euclid Street	Anita Place	Arterial	AC	45.8	12/11/2021	
17470	20	Westminster	Anita Place	La Bonita Place	Arterial	AC	87.6	12/11/2021	
17470	30	Westminster	La Bonita Place	Rosita Place	Arterial	AC	85.0	12/11/2021	
17470	40	Westminster	Rosita Place	City Limits	Arterial	AC	67.7	12/11/2021	
17470	50	Westminster	City Limits	Parkwood Drive/Parsons Place	Arterial	AC	67.6	12/11/2021	
17470	60	Westminster	Parkwood Drive/Parsons Place	Hala Way	Arterial	AC	88.2	12/11/2021	
17470	70	Westminster	Hala Way	Nadia Way	Arterial	AC	86.2	12/11/2021	
17470	80	Westminster	Nadia Way	City Limits	Arterial	AC	84.9	12/11/2021	
17470	90	Westminster	City Limits	Newhope Street	Arterial	AC	93.4	12/11/2021	
17470	100	Westminster	Newhope Street	A Better Way	Arterial	AC	80.8	12/11/2021	
17470	110	Westminster	A Better Way	West Street	Arterial	AC	58.4	12/11/2021	
17470	120	Westminster	West Street	Seaboard Circle	Arterial	AC	48.6	12/11/2021	
17470	130	Westminster	Seaboard Circle	Century Boulevard	Arterial	AC	13.3	12/11/2021	
17470	140	Westminster	Century Boulevard	Harbor Boulevard	Arterial	AC	41.3	12/11/2021	
17480	10	Westminster	Harbor Boulevard	Nautilus Drive	Arterial	AC	79.6	12/11/2021	
17480	20	Westminster	Nautilus Drive	Enterprise Drive	Arterial	AC	92.7	12/11/2021	
17480	30	Westminster	Enterprise Drive	Laurel Street	Arterial	AC	100.0	12/11/2021	
17480	40	Westminster	Laurel Street	Harper Street	Arterial	AC	100.0	12/11/2021	
17480	50	Westminster	Harper Street	Spring Water	Arterial	AC	99.9	12/11/2021	
17480	60	Westminster	Spring Water	Clinton Street	Arterial	AC	99.1	12/11/2021	

MPAH - Appendix B		Street Inventory - Current Condition					City of Garden Grove, CA		
Section Limits									
StreetID	Section ID	Street Name	Begin Street	End Street	Class	Surface Type	Current PCI	Last PCI Update	
17480	70	Westminster	Clinton Street	Bishop Pine Lane	Arterial	AC	84.5	12/11/2021	
17480	80	Westminster	Bishop Pine Lane	Torrey Pine Lane	Arterial	AC	94.7	12/11/2021	
17480	90	Westminster	Torrey Pine Lane	Roxey Drive	Arterial	AC	96.8	12/11/2021	
17480	100	Westminster	Roxey Drive	Buena Street	Arterial	AC	98.3	12/11/2021	
17480	110	Westminster	Buena Street	City Border	Arterial	AC	93.1	12/11/2021	
17490	10	Westminster	Harbor Boulevard	Nautilus Drive	Arterial	AC	81.6	12/11/2021	
17490	20	Westminster	Nautilus Drive	Enterprise Drive	Arterial	AC	94.5	12/11/2021	
17490	30	Westminster	Enterprise Drive	Laurel Street	Arterial	AC	97.2	12/11/2021	
17490	40	Westminster	Laurel Street	Harper Street	Arterial	AC	92.2	12/11/2021	
17490	50	Westminster	Harper Street	Spring Water	Arterial	AC	90.5	12/11/2021	
17490	60	Westminster	Spring Water	Clinton Street	Arterial	AC	92.0	12/11/2021	
17490	70	Westminster	Clinton Street	Bishop Pine Lane	Arterial	AC	90.5	12/11/2021	
17490	80	Westminster	Bishop Pine Lane	Torrey Pine Lane	Arterial	AC	88.6	12/11/2021	
17490	90	Westminster	Torrey Pine Lane	Roxey Drive	Arterial	AC	92.1	12/11/2021	
17490	100	Westminster	Roxey Drive	Buena Street	Arterial	AC	90.1	12/11/2021	
17490	110	Westminster	Buena Street	City Border	Arterial	AC	96.9	12/11/2021	
17500	10	Westminster	Euclid Street	Anita Place	Arterial	AC	51.5	12/11/2021	
17500	20	Westminster	Anita Place	La Bonita Place	Arterial	AC	87.0	12/11/2021	
17500	30	Westminster	La Bonita Place	Rosita Place	Arterial	AC	88.7	12/11/2021	
17500	40	Westminster	Rosita Place	City Limits	Arterial	AC	74.0	12/11/2021	
17500	50	Westminster	City Limits	Parkwood Drive/Parsons Place	Arterial	AC	33.8	12/11/2021	
17500	60	Westminster	Parkwood Drive/Parsons Place	Hala Way	Arterial	AC	29.3	12/11/2021	
17500	70	Westminster	Hala Way	Nadia Way	Arterial	AC	66.2	12/11/2021	
17500	80	Westminster	Nadia Way	City Limits	Arterial	AC	81.2	12/11/2021	
17500	90	Westminster	City Limits	Newhope Street	Arterial	AC	69.6	12/11/2021	
17500	100	Westminster	Newhope Street	A Better Way	Arterial	AC	62.6	12/11/2021	
17500	110	Westminster	A Better Way	West Street	Arterial	AC	51.1	12/11/2021	
17500	120	Westminster	West Street	Seaboard Circle	Arterial	AC	49.2	12/11/2021	
17500	130	Westminster	Seaboard Circle	Century Boulevard	Arterial	AC	82.1	12/11/2021	
17500	140	Westminster	Century Boulevard	Harbor Boulevard	Arterial	AC	43.9	12/11/2021	
17510	10	Westminster	Brookhurst Street	Flower Street	Arterial	AC	75.8	12/11/2021	
17510	20	Westminster	Flower Street	Dawson Street/Hope Street	Arterial	AC	75.2	12/11/2021	
17510	30	Westminster	Dawson Street/Hope Street	Bowen Street	Arterial	AC	79.3	12/11/2021	
17510	40	Westminster	Bowen Street	RD Border	Arterial	AC	96.8	12/11/2021	
17510	50	Westminster	Rd Border	Lake Street	Arterial	AC	93.0	12/11/2021	
17510	60	Westminster	Lake Street	Taft Street	Arterial	AC	93.5	12/11/2021	
17510	70	Westminster	Taft Street	Fernwood Drive	Arterial	AC	98.2	12/11/2021	
17510	80	Westminster	Fernwood Drive	Euclid Street	Arterial	AC	97.8	12/11/2021	

MPAH - Appendix B		Street Inventory - Current Condition					City of Garden Grove, CA		
Section Limits									
StreetID	Section ID	Street Name	Begin Street	End Street	Class	Surface Type	Current PCI	Last PCI Update	
17520	10	Westminster	Magnolia Street	Atlantis Way	Arterial	AC	33.7	12/11/2021	
17520	20	Westminster	Atlantis Way	Deodara Drive	Arterial	AC	37.6	12/11/2021	
17520	30	Westminster	Deodara Drive	Bushard Street	Arterial	AC	72.0	12/11/2021	
17520	40	Westminster	Bushard Street	Erin Street	Arterial	AC	96.1	12/11/2021	
17520	50	Westminster	Erin Street	Kerry Street	Arterial	AC	97.7	12/11/2021	
17520	60	Westminster	Kerry Street	DS@Kerry	Arterial	AC	93.2	12/11/2021	
17520	70	Westminster	DS@Westminster	Livingston Meadows	Arterial	AC	94.1	12/11/2021	
17520	80	Westminster	Livingston Meadows	Brookhurst Street	Arterial	AC	79.5	12/11/2021	
17530	10	Westminster	Newland Street	Summerwood Place	Arterial	AC	100.0	12/11/2021	
17530	20	Westminster	Summerwood Place	Yockey Street	Arterial	AC	98.4	12/11/2021	
17530	30	Westminster	Yockey Street	Lindy Place	Arterial	AC	99.5	12/11/2021	
17530	40	Westminster	Lindy Place	Sandy Way	Arterial	AC	96.8	12/11/2021	
17530	50	Westminster	Sandy Way	Magnolia Street	Arterial	AC	100.0	12/11/2021	
17870	10	Yockey	Garden Grove Boulevard	Brookdale Drive	Collector	AC	53.3	1/6/2022	
17870	20	Yockey	Brookdale Drive	Columbus Avenue/Oakdale Drive	Collector	AC	26.8	1/6/2022	
17870	30	Yockey	Columbus Avenue/Oakdale Drive	Meadow Brook Avenue	Collector	AC	15.2	1/6/2022	
17870	40	Yockey	Meadow Brook Avenue	Mar Drive	Collector	AC	22.2	1/6/2022	
17870	50	Yockey	Mar Drive	Marina Way	Collector	AC	18.6	1/6/2022	
17870	60	Yockey	Marina Way	Dakota Avenue	Collector	AC	22.3	1/6/2022	
17870	70	Yockey	Dakota Avenue	Garden Grove FWY	Collector	AC	38.5	1/6/2022	
17870	80	Yockey	Garden Grove FWY	Trask Avenue	Collector	AC	37.4	1/6/2022	
17880	10	Yockey	Trask Avenue	Summercrest Circle	Collector	AC	63.3	1/6/2022	
17880	20	Yockey	Summercrest Circle	Cherry Street	Collector	AC	20.8	1/6/2022	
17880	30	Yockey	Cherry Street	Enloe Circle	Collector	AC	39.9	1/6/2022	
17880	40	Yockey	Enloe Circle	Enloe Avenue	Collector	AC	57.8	1/6/2022	
17880	50	Yockey	Enloe Avenue	Mays Avenue	Collector	AC	60.2	1/6/2022	
17880	60	Yockey	Mays Avenue	Lariat Avenue	Collector	AC	33.8	1/6/2022	
17880	70	Yockey	Lariat Avenue	Hewitt Place	Collector	AC	33.8	1/6/2022	
17880	80	Yockey	Hewitt Place	Lomay Avenue	Collector	AC	21.7	1/6/2022	
17880	90	Yockey	Lomay Avenue	Westminster Boulevard	Collector	AC	35.0	1/6/2022	

Local - Appendix B		Street Inventory - Current Condition					City of Garden Grove, CA		
Section Limits									
StreetID	Section ID	Street Name	Begin Street	End Street	Class	Surface Type	Current PCI	Last PCI Update	
1000	10	11th	Dead End	Kerry Street	Local	AC	25.8	1/5/2022	
1000	20	11th	Kerry Street	Brookhurst Street	Local	AC	29.7	1/5/2022	
1010	10	13th	Kerry Street	DS@13th	Local	AC	75.0	1/5/2022	
1010	20	13th	Al Rahman Plaza	Brookhurst Street	Local	AC	22.8	1/5/2022	
1020	10	15th	Brookhurst Street	Flower Street	Local	AC	66.5	12/19/2021	
1020	20	15th	Flower Street	Grand Meadows	Local	AC	50.0	12/19/2021	
1020	30	15th	Grand Meadows	Hope Street	Local	AC	49.3	12/19/2021	
1030	10	16th	Hope Stret	Deanann Place	Local	AC	89.6	12/19/2021	
1030	20	16th	Deanann Place	Booney Lane	Local	AC	80.9	12/19/2021	
1030	30	16th	Booney Lane	Stengel Street	Local	AC	86.1	12/19/2021	
1030	40	16th	Stengel Street	Bowen Street	Local	AC	87.4	12/19/2021	
1040	10	7th	Lampson Avenue	Stanford Avenue	Local	AC	74.2	12/10/2021	
1050	10	7th	Acacia Pkwy	Dead End	Local	AC	71.6	12/10/2021	
1060	10	7th	Acacia Parkway	Garden Grove Boulevard	Local	AC	66.4	12/10/2021	
1070	10	8th	College Avenue	Stanford Avenue	Local	AC	79.2	12/10/2021	
1070	20	8th	Stanford Avenue	Acacia Parkway	Local	AC	67.1	12/10/2021	
1080	10	8th	Acacia Parkway	Garden Grove Boulevard	Local	AC	61.6	12/10/2021	
1130	10	A Better	Anabel Avenue	Westminster Avenue	Local	AC	22.1	12/16/2021	
1140	10	Abbott Court	Dead End	Garden Grove Boulevard	Local	AC	70.7	12/10/2021	
1150	10	Abbott Street	Halekulani Drive	Stanford Avenue	Local	AC	30.0	12/10/2021	
1160	10	Aberdeen	Yorkshire Avenue	Angus Court	Local	AC	16.3	12/12/2021	
1160	20	Aberdeen	Angus Court	MacMurray Street	Local	AC	36.8	12/12/2021	
1160	30	Aberdeen	MacMurray Street	Dead End	Local	AC	50.6	12/12/2021	
1180	10	Acacia Avenue	Bartlett Street	Anthony Avenue	Local	AC	92.5	1/8/2022	
1180	20	Acacia Avenue	Anthony Avenue	Bailey Street	Local	AC	92.3	1/8/2022	
1190	10	Acacia Avenue	Poplar Street	Sylvan Street	Local	AC	31.0	1/8/2022	
1200	10	Acacia Avenue	Seneca Street	Canter Street	Local	AC	87.6	1/8/2022	
1200	20	Acacia Avenue	Canter Street	Palomar Street	Local	AC	99.0	1/8/2022	
1200	30	Acacia Avenue	Palomar Street	Wild Goose Street	Local	AC	97.1	1/8/2022	
1210	10	Acacia Avenue	Knott Street	Pala Drive	Local	AC	53.7	12/17/2021	
1210	20	Acacia Avenue	Pala Drive	Monarch Street	Local	AC	55.1	12/17/2021	
1220	10	Acacia Avenue	Western Avenue	Alley	Local	AC	44.9	12/5/2021	
1230	10	Acacia Avenue	Fern Street	Jackson Street	Local	AC	67.2	1/6/2022	
1230	20	Acacia Avenue	Jackson Street	Wynant Drive	Local	AC	69.5	1/6/2022	
1230	30	Acacia Avenue	Wynant Drive	Monroe Street	Local	AC	83.9	1/6/2022	
1230	40	Acacia Avenue	Monroe Street	Jefferson Street	Local	AC	54.0	1/6/2022	
1230	50	Acacia Avenue	Jefferson Street	Dale Street	Local	AC	70.6	1/6/2022	
1240	10	Acacia Avenue	Dale Street	Louise Street	Local	AC	22.7	1/6/2022	

Local - Appendix B		Street Inventory - Current Condition					City of Garden Grove, CA		
Section Limits									
StreetID	Section ID	Street Name	Begin Street	End Street	Class	Surface Type	Current PCI	Last PCI Update	
1240	20	Acacia Avenue	Louise Street	Adelle Street	Local	AC	25.1	1/6/2022	
1240	30	Acacia Avenue	Adelle Street	Lorna Street	Local	AC	17.8	1/6/2022	
1240	40	Acacia Avenue	Lorna Street	Josephine Street	Local	AC	15.8	1/6/2022	
1250	10	Acacia Avenue	Josephine Street	Magnolia Street	Local	AC	29.8	1/6/2022	
1260	10	Acacia Avenue	Galway Street	Brookhurst Way	Local	AC	54.4	12/10/2021	
1270	10	Acacia Avenue	Nutwood Street	Joy Street	Local	AC	42.6	12/8/2021	
1280	10	Acacia Avenue	West Street	Dead End	Local	AC	59.4	12/3/2021	
1290	10	Acacia Avenue	Dungan Lane	Buaro Street	Local	AC	61.3	12/3/2021	
1330	10	Acorn	Patricia Drive	Poindexter Avenue	Local	AC	82.2	12/8/2021	
1340	10	Adah	Dead End	Yana Drive	Local	AC	39.2	12/8/2021	
1350	10	Adah	MacDuff Street	Dead End	Local	AC	62.4	12/8/2021	
1360	10	Adah	MacMurray Street	Dead End	Local	AC	55.1	12/8/2021	
1370	10	Adams	Raymond Circle	Crescent Circle	Local	AC	61.5	1/8/2022	
1370	20	Adams	Crescent Circle	Cerulean Avenue	Local	AC	71.2	1/8/2022	
1370	30	Adams	Cerulean Avenue	Spencer Johnson Place	Local	AC	35.3	1/8/2022	
1370	40	Adams	Spencer Johnson Place	Anthony Avenue	Local	AC	31.3	1/8/2022	
1380	10	Adden	Dead End	Lewis Street	Local	AC	87.3	12/5/2021	
1390	10	Adeline	Christine Lane	Loretta Circle	Local	AC	59.4	12/10/2021	
1390	20	Adeline	Loretta Circle	Rea Circle	Local	AC	59.7	12/10/2021	
1390	30	Adeline	Rea Circle	Lambert Circle	Local	AC	85.0	12/10/2021	
1400	10	Adelle	Enault Lane	Robinet Lane	Local	AC	77.5	1/6/2022	
1400	20	Adelle	Robinet Lane	Lampson Avenue	Local	AC	85.3	1/6/2022	
1410	10	Adelle	Lampson Avenue	Green Valley Lane	Local	AC	31.4	1/6/2022	
1420	10	Adelle	Trinette Drive	Stanford Avenue	Local	AC	26.6	1/6/2022	
1430	10	Adelle	Stanford Avenue	Acacia Avenue	Local	AC	15.5	1/6/2022	
1430	20	Adelle	Acacia Avenue	Garden Grove Boulevard	Local	AC	15.7	1/6/2022	
1440	10	Adland	Dead End	Central Avenue	Local	AC	96.9	1/5/2022	
1450	10	Adland	Central Avenue	Dead End	Local	AC	96.6	1/5/2022	
1460	10	Adrian	Dead End	Binnacle Avenue	Local	AC	69.6	12/3/2021	
1470	10	Adrian	Dead End	Allard Avenue	Local	AC	88.6	12/3/2021	
1480	10	Adrian	Dead End	Blue Spruce Avenue	Local	AC	58.0	12/3/2021	
1490	10	Adrian	Dead End	Aspenwood Avenue	Local	AC	51.9	12/3/2021	
1490	20	Adrian	Aspenwood Avenue	Dunklee Avenue	Local	AC	30.6	12/3/2021	
1500	10	Aero	Blossom Avenue	Calico Avenue	Local	AC	81.7	1/6/2022	
1510	10	Agnes Stanley	Mary Hill Drive	Ernest Fulsom Drive	Local	AC	75.3	12/13/2021	
1510	20	Agnes Stanley	Ernest Fulsom Drive	Ann Cross Drive	Local	AC	78.4	12/13/2021	
1520	10	Alamitos	Stanford Avenue	Marietta Drive	Local	AC	63.8	12/10/2021	
1520	20	Alamitos	Marietta Drive	Weldon Drive	Local	AC	80.7	12/10/2021	

Local - Appendix B		Street Inventory - Current Condition					City of Garden Grove, CA		
Section Limits									
StreetID	Section ID	Street Name	Begin Street	End Street	Class	Surface Type	Current PCI	Last PCI Update	
1530	10	Alan	Dead End	Imperial Avenue	Local	AC	96.5	1/5/2022	
1540	10	Alderson	Palmwood Drive	Rugh Street	Local	AC	86.0	12/8/2021	
1540	20	Alderson	Rugh Street	Clarissa Street	Local	AC	81.1	12/8/2021	
1550	10	Aldgate	Gamble Avenue	Biscayne Court	Local	AC	99.3	12/10/2021	
1550	20	Aldgate	Biscayne court	Dead End	Local	AC	100.0	12/10/2021	
1560	10	Aldgate	Brookhurst	Becca Drive	Local	AC	45.9	12/11/2021	
1560	20	Aldgate	Becca Drive	Songish Street	Local	AC	75.7	12/11/2021	
1560	30	Aldgate	Songish Street	Stratford Way	Local	AC	81.4	12/11/2021	
1570	10	Allard	Bangor Street	Dead End	Local	AC	77.1	12/5/2021	
1580	10	Allard	Haster Street	Adrian Street	Local	AC	86.9	12/3/2021	
1580	20	Allard	Adrian Street	Bayport Street	Local	AC	80.5	12/3/2021	
1580	30	Allard	Bayport Street	Anzio Street	Local	AC	87.7	12/3/2021	
1590	10	Allen	Faye Avenue	Hackamore Road	Local	AC	83.1	12/8/2021	
1590	20	Allen	Hackamore Road	Nutwood Street	Local	AC	58.7	12/8/2021	
1600	10	Allen	Nutwood Street	Mockingbird Court	Local	AC	53.8	12/10/2021	
1600	20	Allen	Mockingbird Court	Nelson Street	Local	AC	48.8	12/10/2021	
1610	10	Allen	Nelson Street	Diane Street	Local	AC	56.4	12/10/2021	
1610	20	Allen	Diane Street	Ellen Street	Local	AC	47.4	12/10/2021	
1610	30	Allen	Ellen Street	Lesley Street	Local	AC	34.0	12/10/2021	
1610	40	Allen	Lesley Street	Euclid Street	Local	AC	47.4	12/10/2021	
1620	10	Alonzo Cook	Dead End	Spencer Johnson Place	Local	AC	35.0	1/8/2022	
1620	20	Alonzo Cook	Spencer Johnson Place	John Chaffey Circle	Local	AC	30.4	1/8/2022	
1620	30	Alonzo Cook	John Chaffey Circle	David Webster Circle	Local	AC	24.0	1/8/2022	
1620	40	Alonzo Cook	David Webster Circle	Converse Howe Circle	Local	AC	26.8	1/8/2022	
1620	50	Alonzo Cook	Converse Howe Circle	Edward Ware Circle	Local	AC	42.0	1/8/2022	
1620	60	Alonzo Cook	Edward Ware Circle	Anthony Avenue	Local	AC	62.7	1/8/2022	
1630	10	Alwick	Homeway Drive	Dead End	Local	AC	81.4	12/12/2021	
1640	10	Alwood	Gilbert Street	Cole Street	Local	AC	44.6	12/10/2021	
1640	20	Alwood	Cole Street	Dead End	Local	AC	67.2	12/10/2021	
1650	10	Amber	Sail Street	Dead End	Local	AC	99.5	12/19/2021	
1660	10	Amethyst Circle	Dead End	Belgrave Avenue	Local	AC	94.3	1/8/2022	
1670	10	Amethyst Street	Santa Barbara Avenue	Santa Rita Avenue	Local	AC	85.3	1/8/2022	
1680	10	Amethyst Street	Pickett Avenue	Lampson Avenue	Local	AC	84.6	1/8/2022	
1690	10	Amethyst Street	Killarney Avenue	Trinette Avenue	Local	AC	76.0	1/8/2022	
1690	20	Amethyst Street	Trinette Avenue	Cerulean Avenue	Local	AC	62.4	1/8/2022	
1690	30	Amethyst Street	Cerulean Avenue	Stanford Avenue	Local	AC	76.3	1/8/2022	
1690	40	Amethyst Street	Stanford Avenue	Anthony Avenue	Local	AC	48.5	1/8/2022	
1700	10	Amy	Casper Street	Blackmer Street	Local	AC	73.1	1/8/2022	

Local - Appendix B		Street Inventory - Current Condition					City of Garden Grove, CA		
Section Limits									
StreetID	Section ID	Street Name	Begin Street	End Street	Class	Surface Type	Current PCI	Last PCI Update	
1710	10	Amy	Turquoise Street	Jade Street	Local	AC	92.7	1/8/2022	
1710	20	Amy	Jade Street	Diamond Street	Local	AC	91.1	1/8/2022	
1720	10	Amy	Dead End	Wutzke Street	Local	AC	91.9	1/8/2022	
1730	10	Amy	Canter Street	Scandia Street	Local	AC	90.4	1/8/2022	
1730	20	Amy	Scandia Street	Dead End	Local	AC	89.7	1/8/2022	
1740	10	Amy	Wildgoose Street	Dead End	Local	AC	88.3	1/8/2022	
1750	10	Amy	Dale Street	Haga Street	Local	AC	86.7	12/13/2021	
1750	20	Amy	Haga Street	Lorna Street	Local	AC	79.0	12/13/2021	
1760	10	Anabel	Shirley Street	Libby Lane	Local	AC	92.1	12/16/2021	
1760	20	Anabel	Libby Lane	Phyllis Place	Local	AC	81.0	12/16/2021	
1760	30	Anabel	Phyllis Place	Dead End	Local	AC	90.2	12/16/2021	
1770	10	Anabel	Newhope Street	A Better Way	Local	AC	25.1	12/16/2021	
1780	10	Anabel	Roxey Drive	Buena Way	Local	AC	64.2	12/16/2021	
1790	10	Anaconda	Monarch Street	Western Avenue	Local	AC	36.4	1/8/2022	
1800	10	Anchor	Dead End	Starboard Street	Local	AC	99.8	12/16/2021	
1810	10	Angus	Aberdeen Lane	Dead End	Local	AC	42.8	12/12/2021	
1820	10	Anita	San Juan Place	Westminster Avenue	Local	AC	84.5	12/16/2021	
1830	10	Ann Cross	Aristocrat Avenue	Agnes Stanley Street	Local	AC	73.1	12/13/2021	
1830	20	Ann Cross	Agnes Stanley Street	Dead End	Local	AC	72.1	12/13/2021	
1840	10	Annette	Dead End	Blue Spruce Avenue	Local	AC	68.9	12/3/2021	
1850	10	Annette	Dead End	Aspenwood Avenue	Local	AC	81.3	12/3/2021	
1860	10	Anthony	Bartlett Street	Acacia Avenue	Local	AC	98.3	1/8/2022	
1870	10	Anthony	Dead End	Alonzo Cook Street	Local	AC	55.7	1/8/2022	
1870	20	Anthony	Alonzo Cook Street	Adams Street	Local	AC	68.4	1/8/2022	
1870	30	Anthony	Adams Street	Olive Street	Local	AC	40.2	1/8/2022	
1870	40	Anthony	Olive Street	Spring Street	Local	AC	31.6	1/8/2022	
1870	50	Anthony	Spring Street	Chase Street	Local	AC	49.7	1/8/2022	
1870	60	Anthony	Chase Street	RD Border	Local	AC	69.0	1/8/2022	
1870	70	Anthony	RD Border	Longden Street	Local	AC	54.1	1/8/2022	
1880	10	Anthony	Owen Street	Topaz Street	Local	AC	44.3	1/8/2022	
1880	20	Anthony	Topaz Street	Amethyst Street	Local	AC	57.3	1/8/2022	
1880	30	Anthony	Amethyst Street	Taylor Street	Local	AC	68.7	1/8/2022	
1880	40	Anthony	Taylor Street	Sylvan Street	Local	AC	51.3	1/8/2022	
1890	10	Anthony	Seneca Street	Palomar Street	Local	AC	98.7	1/8/2022	
1890	20	Anthony	Palomar Street	Dumont Street	Local	AC	98.9	1/8/2022	
1900	10	Anthony	Western Avenue	Alley	Local	AC	29.1	12/5/2021	
1910	10	Anthony	Josephine Street	Magnolia Street	Local	AC	21.8	1/6/2022	
1920	10	Anzio	Dead End	Allard Avenue	Local	AC	63.1	12/3/2021	

Local - Appendix B		Street Inventory - Current Condition					City of Garden Grove, CA		
Section Limits									
StreetID	Section ID	Street Name	Begin Street	End Street	Class	Surface Type	Current		Last PCI Update
							PCI		
1920	20	Anzio	Allard Avenue	Salerno Street	Local	AC	64.8		12/3/2021
1920	30	Anzio	Salerno Street	Twintree Circle	Local	AC	64.8		12/3/2021
1920	40	Anzio	Twintree Circle	Dead End	Local	AC	63.4		12/3/2021
1930	10	Ardis	Shelley Drive	Ferris Lane	Local	AC	81.0		12/11/2021
1930	20	Ardis	Ferris Lane	Tristan Drive	Local	AC	64.7		12/11/2021
1940	10	Aristocrat	Lampson Avenue	Ann Cross Drive	Local	AC	55.0		12/13/2021
1940	20	Aristocrat	Ann Cross Drive	Dead End	Local	AC	56.1		12/13/2021
1950	10	Arkley	Dead End	Bixby Avenue	Local	AC	70.3		12/10/2021
1960	10	Arlene	Gilbert Street	Christine Lane	Local	AC	83.8		12/10/2021
1970	10	Arletta	Dead End	Blue Spruce Avenue	Local	AC	79.0		12/3/2021
1980	10	Arletta	Dead End	Aspenwood Avenue	Local	AC	73.8		12/3/2021
1980	20	Arletta	Aspenwood Avenue	Dunklee Avenue	Local	AC	75.0		12/3/2021
1990	10	Arrowhead	City Border	Lampson Avenue	Local	AC	61.9		1/6/2022
2000	10	Artcraft	Mockingbird Court	Shady Acre Street	Local	AC	64.8		12/10/2021
2010	10	Ashwood	Cottonwood Avenue	Trask Avenue	Local	AC	74.2		12/19/2021
2020	10	Aspenwood Ln	Dead End	Choisser Road	Local	AC	88.3		12/3/2021
2020	20	Aspenwood Ln	Choisser Road	Chaparral Drive	Local	AC	82.6		12/3/2021
2020	30	Aspenwood Ln	Chaparral Drive	Volkwood Street	Local	AC	90.1		12/3/2021
2020	40	Aspenwood Ln	Volkwood Street	Forest Drive	Local	AC	57.7		12/3/2021
2020	50	Aspenwood Ln	Forest Drive	Oertly Drive	Local	AC	68.3		12/3/2021
2020	60	Aspenwood Ln	Oertly Drive	Sungrove Street	Local	AC	70.4		12/3/2021
2020	70	Aspenwood Ln	Sungrove Street	Fallingleaf Street	Local	AC	51.3		12/3/2021
2020	80	Aspenwood Ln	Fallingleaf Street	Firebrand Circle	Local	AC	44.7		12/3/2021
2020	90	Aspenwood Ln	Firebrand Circle	Haster Street	Local	AC	72.4		12/3/2021
2030	10	Aspenwood Ln	Haster Street	Adrian Circle	Local	AC	15.3		12/3/2021
2030	20	Aspenwood Ln	Adrian Circle	Annette Circle	Local	AC	25.2		12/3/2021
2030	30	Aspenwood Ln	Annette Circle	Audrey Circle	Local	AC	29.1		12/3/2021
2030	40	Aspenwood Ln	Audrey Circle	Arletta Circle	Local	AC	30.1		12/3/2021
2050	10	Audrey	Dead End	Blue Spruce Avenue	Local	AC	66.7		12/3/2021
2060	10	Audrey	Dead End	Aspenwood Avenue	Local	AC	52.7		12/3/2021
2070	10	Avalon	Dead End	Fairview Street	Local	AC	74.4		12/11/2021
2080	10	Azalea	Faye Avenue	Dead End	Local	AC	89.3		12/8/2021
2090	10	Baggett	Perrin Drive	Dead End	Local	AC	76.3		12/8/2021
2100	10	Baggett	Orangewood Avenue	Geraldine Road	Local	AC	82.1		12/8/2021
2110	10	Bailey	Santa Barbara Avenue	Chapman Avenue	Local	AC	53.2		1/8/2022
2110	20	Bailey	Chapman Avenue	Laurelton Avenue	Local	AC	52.3		1/8/2022
2110	30	Bailey	Laurelton Avenue	Belgrave Avenue	Local	AC	56.3		1/8/2022
2120	10	Bailey	Huntley Avenue	Richmond Avenue	Local	AC	84.7		1/8/2022

Local - Appendix B		Street Inventory - Current Condition					City of Garden Grove, CA		
Section Limits									
StreetID	Section ID	Street Name	Begin Street	End Street	Class	Surface Type	Current PCI	Last PCI Update	
2130	10	Bailey	Tiffany Avenue	Marietta Avenue	Local	AC	60.6	1/8/2022	
2130	20	Bailey	Marietta Avenue	Acacia Avenue	Local	AC	81.5	1/8/2022	
2130	30	Bailey	Acacia Avenue	Christal Avenue	Local	AC	53.7	1/8/2022	
2140	10	Balboa	Bayport Street	Laguna Street	Local	AC	79.5	12/3/2021	
2150	10	Ballard	Dallas Drive	Laney Court	Local	AC	94.5	12/8/2021	
2150	20	Ballard	Laney Court	Orangewood Avenue	Local	AC	98.7	12/8/2021	
2160	10	Ballast	Ward Street	Spar Street	Local	AC	99.7	12/16/2021	
2160	20	Ballast	Spar Street	Starboard Street	Local	AC	96.5	12/16/2021	
2160	30	Ballast	Starboard St	x mile W/o Starboard St	Local	AC	100.0	12/16/2021	
2170	10	Balos	Bestel Avenue	Trask Avenue	Local	AC	59.4	12/11/2021	
2180	10	Bangor	Dead End	Falcon Lane	Local	AC	77.6	12/5/2021	
2180	20	Bangor	Falcon Lane	Cadet Avenue	Local	AC	71.8	12/5/2021	
2180	30	Bangor	Cadet Avenue	Allard Avenue	Local	AC	70.8	12/5/2021	
2180	40	Bangor	Allard Avenue	Greentree Avenue	Local	AC	73.3	12/5/2021	
2190	10	Banner	Safford Street	Dead End	Local	AC	77.9	12/6/2021	
2200	10	Banner	Newhope Street	Rockinghorse Road	Local	AC	32.7	12/6/2021	
2200	20	Banner	Rockinghorse Road	Dapplegrey Road	Local	AC	38.5	12/6/2021	
2200	30	Banner	Dapplegrey Road	Sorrell Drive	Local	AC	12.9	12/6/2021	
2200	40	Banner	Sorrell Drive	Pinto Road	Local	AC	48.9	12/6/2021	
2200	50	Banner	Pinto Road	Roan Road	Local	AC	38.0	12/6/2021	
2200	60	Banner	Road Road	Harbor Boulevard	Local	AC	22.0	12/6/2021	
2210	10	Barbara	Lampson Avenue	Lucille Avenue	Local	AC	82.7	12/13/2021	
2220	10	Barbette	Ward Street	City Limits	Local	AC	64.4	12/19/2021	
2230	10	Barclay	Katella Avenue	Maureen Drive	Local	AC	98.3	12/10/2021	
2230	20	Barclay	Maureen Drive	Gamble Avenue	Local	AC	99.0	12/10/2021	
2230	30	Barclay	Gamble Avenue	Vons Drive	Local	AC	98.6	12/10/2021	
2230	40	Barclay	Vons Drive	Joyzelle Drive	Local	AC	97.2	12/10/2021	
2230	50	Barclay	Joyzelle Drive	Oma Place	Local	AC	97.6	12/10/2021	
2230	60	Barclay	Oma Place	Orangewood Avenue	Local	AC	96.8	12/10/2021	
2240	10	Barclay	Swallow Lane	Shannon Avenue	Local	AC	91.1	12/12/2021	
2250	10	Barker	Pickett Avenue	Lampson Avenue	Local	AC	93.2	1/8/2022	
2260	10	Barnett	Paloma Avenue	Dead End	Local	AC	85.6	12/6/2021	
2270	10	Barnett	Dead End	Trask Avenue	Local	AC	93.9	12/19/2021	
2280	10	Barnett	Dead End	Trask Ave	Local	AC	79.9	12/19/2021	
2290	10	Barnett	Dead End	Jola Lane	Local	AC	83.9	12/16/2021	
2290	20	Barnett	Jola Lane	Woodbury Road	Local	AC	89.9	12/16/2021	
2300	10	Barney	Blake Street	Dead End	Local	AC	92.4	1/5/2022	
2310	10	Barney	Linnell Avenue	Ranney Avenue	Local	AC	86.4	1/5/2022	

Local - Appendix B		Street Inventory - Current Condition					City of Garden Grove, CA		
Section Limits									
StreetID	Section ID	Street Name	Begin Street	End Street	Class	Surface Type	Current PCI	Last PCI Update	
2310	20	Barney	Ranney Avenue	Dead End	Local	AC	84.8	1/5/2022	
2320	10	Barr	Dale Street	Dead End	Local	AC	97.0	1/6/2022	
2330	10	Barr	Ditmore Drive	Dead End	Local	AC	81.4	1/6/2022	
2340	10	Bart	Orangewood Avenue	Hibiscus Drive	Local	AC	98.9	12/12/2021	
2340	20	Bart	Hibiscus Drive	Royal Palm Boulevard	Local	AC	97.0	12/12/2021	
2340	30	Bart	Royal Palm Boulevard	Dead End	Local	AC	83.3	12/12/2021	
2350	10	Bartlett	City Border	Santa Catalina Avenue	Local	AC	83.3	1/8/2022	
2350	20	Bartlett	Santa Catalina Avenue	Santa Barbara Avenue	Local	AC	88.2	1/8/2022	
2350	30	Bartlett	Santa Barbara Avenue	Santa Gertrudes Avenue	Local	AC	86.3	1/8/2022	
2350	40	Bartlett	Santa Gertrudes Avenue	RD Border	Local	AC	81.6	1/8/2022	
2350	50	Bartlett	RD Border	Holland Avenue	Local	AC	79.9	1/8/2022	
2350	60	Bartlett	Holland Avenue	Belgrave Avenue	Local	AC	61.1	1/8/2022	
2360	10	Bartlett	Dead End	Stanford Avenue	Local	AC	60.6	1/8/2022	
2360	20	Bartlett	Stanford Avenue	Park Avenue	Local	AC	53.1	1/8/2022	
2360	30	Bartlett	Park Avenue	Marietta Avenue	Local	AC	84.7	1/8/2022	
2360	40	Bartlett	Marietta Avenue	Acacia Avenue	Local	AC	88.2	1/8/2022	
2360	50	Bartlett	Acacia Avenue	Anthony Avenue	Local	AC	89.4	1/8/2022	
2360	60	Bartlett	Anthony Avenue	Christal Avenue	Local	AC	52.8	1/8/2022	
2370	10	Bayport	Chapman Avenue	Balboa Avenue	Local	AC	88.5	12/3/2021	
2370	20	Bayport	Balboa Avenue	Newport Avenue	Local	AC	88.7	12/3/2021	
2370	30	Bayport	Newport Avenue	Allard Avenue	Local	AC	96.4	12/3/2021	
2380	10	Beacon	Spar Street	Sail Street	Local	AC	100.0	12/16/2021	
2380	20	Beacon	Sail Street	Starboard Street	Local	AC	92.1	12/16/2021	
2390	10	Beaxwood	Tiller Avenue	Sirius Street	Local	AC	51.8	12/3/2021	
2400	10	Becca	Aldgate Avenue	Flanner Avenue	Local	AC	83.4	12/11/2021	
2400	20	Becca	Flanner Avenue	Dade Lane	Local	AC	97.2	12/11/2021	
2400	30	Becca	Dade Lane	Flynn Lane	Local	AC	94.0	12/11/2021	
2400	40	Becca	Flynn Lane	Garden Lane	Local	AC	97.4	12/11/2021	
2400	50	Becca	Garden Drive	Songish Street	Local	AC	96.6	12/11/2021	
2410	10	Beck	Stimson Street	Darnell Street	Local	AC	39.4	12/3/2021	
2420	10	Belfast	Galway Street	Donegal Drive	Local	AC	67.1	1/5/2022	
2420	20	Belfast	Donegal Drive	Kerry Street	Local	AC	64.7	1/5/2022	
2430	10	Belgrave	Bartlett Street	Manley Street	Local	AC	56.0	1/8/2022	
2430	20	Belgrave	Manley Street	Casper Street	Local	AC	87.8	1/8/2022	
2430	30	Belgrave	Casper Street	Blackmer Street	Local	AC	81.9	1/8/2022	
2430	40	Belgrave	Blackmer Street	Winton Street	Local	AC	27.1	1/8/2022	
2430	50	Belgrave	Winton Street	Tunstall Street	Local	AC	30.7	1/8/2022	
2430	60	Belgrave	Tunstall Street	Saint Mark Street	Local	AC	30.8	1/8/2022	

Local - Appendix B		Street Inventory - Current Condition					City of Garden Grove, CA		
Section Limits									
StreetID	Section ID	Street Name	Begin Street	End Street	Class	Surface Type	Current PCI	Last PCI Update	
2440	10	Belgrave	Bailey Street	Valley View Street	Local	AC	65.9	1/8/2022	
2450	10	Belgrave	Emerald Street	Turquoise Street	Local	AC	96.0	1/8/2022	
2450	20	Belgrave	Turquoise Street	Garnet Circle	Local	AC	94.7	1/8/2022	
2450	30	Belgrave	Garnet Circle	Topaz Circle	Local	AC	86.5	1/8/2022	
2450	40	Belgrave	Topaz Circle	Amethyst Circle	Local	AC	89.0	1/8/2022	
2450	50	Belgrave	Amethyst Circle	Onyx Circle	Local	AC	95.6	1/8/2022	
2450	60	Belgrave	Onyx Circle	Diamond Street	Local	AC	99.5	1/8/2022	
2450	70	Belgrave	Diamond Street	Sapphire Street	Local	AC	97.7	1/8/2022	
2460	10	Belgrave	Springdale Street	Wutzke Street	Local	AC	95.6	1/8/2022	
2460	20	Belgrave	Wutzke Street	Canter Street	Local	AC	97.3	1/8/2022	
2460	30	Belgrave	Canter Street	Weaver Street	Local	AC	97.3	1/8/2022	
2460	40	Belgrave	Weaver Street	Lamplighter Street	Local	AC	96.2	1/8/2022	
2460	50	Belgrave	Lamplighter Street	Wildgoose Street	Local	AC	92.3	1/8/2022	
2460	60	Belgrave	Wildgoose Street	Knott Street	Local	AC	97.4	1/8/2022	
2470	10	Belgrave	Knott Street	Edison Way	Local	AC	25.9	1/8/2022	
2470	20	Belgrave	Edison Way	Industry Street	Local	AC	19.1	1/8/2022	
2480	10	Belgrave	City Border	Fieldgate Street	Local	AC	74.3	1/8/2022	
2490	10	Benton	Garden Grove Boulevard	Nile Street	Local	AC	40.4	1/5/2022	
2490	20	Benton	Nile Street	Bonnie Drive	Local	AC	56.4	1/5/2022	
2490	30	Benton	Bonnie Drive	Mildred Avenue	Local	AC	64.0	1/5/2022	
2490	40	Benton	Mildred Avenue	Imperial Avenue	Local	AC	32.5	1/5/2022	
2490	50	Benton	Imperial Avenue	Trask Avenue	Local	AC	52.9	1/5/2022	
2500	10	Berkshire	Wentworth Place	Woodbury Road	Local	AC	92.3	12/16/2021	
2510	10	Bestel	Coast Street	Balos Drive	Local	AC	72.1	12/11/2021	
2510	20	Bestel	Balos Drive	Jackson Street	Local	AC	64.5	12/11/2021	
2520	10	Bestel	Lucille Street	Magnolia Street	Local	AC	85.9	1/6/2022	
2530	10	Bestel	Magnolia Street	Dead End	Local	AC	38.7	1/6/2022	
2540	10	Beta	9th Street	Gamma Street	Local	AC	80.6	12/6/2021	
2540	20	Beta	Gamma Street	Delta Street	Local	AC	74.8	12/6/2021	
2540	30	Beta	Delta Street	Epsilon Street	Local	AC	75.9	12/6/2021	
2540	40	Beta	Epsilon Street	Zeta Street	Local	AC	78.6	12/6/2021	
2540	50	Beta	Zeta Street	Strathmore Drive	Local	AC	61.3	12/6/2021	
2550	10	Bettes	Katella Avenue	Dewey Drive	Local	AC	78.3	12/8/2021	
2560	10	Betty	Jerry Lane	Schrandt Drive	Local	AC	59.7	12/10/2021	
2570	10	Beverly	Pleasant Place	Eneo Place	Local	AC	45.3	12/10/2021	
2570	20	Beverly	Eneo Place	Dead End	Local	AC	50.3	12/10/2021	
2580	10	Bewley	Dead End	Quatro Avenue	Local	AC	78.2	12/16/2021	
2590	10	Bickley	Homeway Drive	Dead End	Local	AC	81.3	12/12/2021	

Local - Appendix B		Street Inventory - Current Condition					City of Garden Grove, CA		
Section Limits									
StreetID	Section ID	Street Name	Begin Street	End Street	Class	Surface Type	Current PCI	Last PCI Update	
2600	10	Binnacle	Haster Street	Adrian Street	Local	AC	72.4	12/3/2021	
2600	20	Binnacle	Adrian Street	Dead End	Local	AC	42.7	12/3/2021	
2610	10	Birchwood	Garden Grove Boulevard	Crosby Avenue	Local	AC	43.3	12/6/2021	
2610	20	Birchwood	Crosby Avenue	Sherman Avenue	Local	AC	37.0	12/6/2021	
2620	10	Bird	Cork Street	Dead End	Local	AC	100.0	1/5/2022	
2630	10	Biscayne Boulevard	Aldgate Avenue	Dewey Drive	Local	AC	99.3	12/10/2021	
2630	20	Biscayne Boulevard	Dewey Drive	Dewey Drive	Local	AC	99.0	12/10/2021	
2640	10	Biscayne Court	Dead End	Joyzelle Drive	Local	AC	98.8	12/10/2021	
2650	10	Biscayne Court	Joyzelle Drive	Oma Place	Local	AC	97.9	12/10/2021	
2650	20	Biscayne Court	Oma Place	Orangewood Avenue	Local	AC	99.7	12/10/2021	
2660	10	Bixby	Loraleen Street	Meade Street	Local	AC	74.0	12/10/2021	
2660	20	Bixby	Meade Street	Gilbert Street	Local	AC	76.6	12/10/2021	
2670	10	Bixby	Gilbert Street	Christine Lane	Local	AC	78.5	12/10/2021	
2670	20	Bixby	Christine Lane	Carthay Circle	Local	AC	77.0	12/10/2021	
2670	30	Bixby	Carthay Circle	Lambert Circle	Local	AC	51.8	12/10/2021	
2670	40	Bixby	Lambert Circle	Peacock Court	Local	AC	72.3	12/10/2021	
2670	50	Bixby	Peacock Court	Hester Place	Local	AC	66.4	12/10/2021	
2670	60	Bixby	Hester Place	Brookhurst Street	Local	AC	53.4	12/10/2021	
2680	10	Bixby	Dead End	Arkley Drive	Local	AC	48.1	12/10/2021	
2680	20	Bixby	Arkley Drive	Movius Drive	Local	AC	67.1	12/10/2021	
2690	10	Bixler	Euclid Street	Dead End	Local	AC	91.6	12/8/2021	
2700	10	Blackbird	Garden Grove Boulevard	Dead End	Local	AC	93.1	12/6/2021	
2710	10	Blackbird	Pearce Street	Dead End	Local	AC	65.3	12/11/2021	
2720	10	Blackmer	Dead End	Apia Dr	Local	AC	84.3	1/8/2022	
2720	20	Blackmer	Apia Dr	Santa Catalina Avenue	Local	AC	57.7	1/8/2022	
2720	30	Blackmer	City Border	Santa Catalina Avenue	Local	AC	29.9	1/8/2022	
2720	40	Blackmer	Santa Catalina Avenue	Santa Barbara Avenue	Local	AC	45.2	1/8/2022	
2720	50	Blackmer	Santa Barbara Avenue	Santa Monica Avenue	Local	AC	30.0	1/8/2022	
2720	60	Blackmer	Santa Monica Avenue	Santa Rita Avenue	Local	AC	28.4	1/8/2022	
2720	70	Blackmer	Santa Rita Avenue	Chapman Avenue	Local	AC	30.5	1/8/2022	
2720	80	Blackmer	Chapman Avenue	Vanguard Avenue	Local	AC	61.7	1/8/2022	
2720	90	Blackmer	Vanguard Avenue	Amy Avenue	Local	AC	67.9	1/8/2022	
2720	100	Blackmer	Amy Avenue	Laurelton Avenue	Local	AC	65.7	1/8/2022	
2720	110	Blackmer	Laurelton Avenue	Belgrave Avenue	Local	AC	48.6	1/8/2022	
2720	120	Blackmer	Belgrave Avenue	Huntley Avenue	Local	AC	48.8	1/8/2022	
2720	130	Blackmer	Huntley Avenue	Ludlow Avenue	Local	AC	20.4	1/8/2022	
2720	140	Blackmer	Ludlow Avenue	Richmond Avenue	Local	AC	30.2	1/8/2022	
2720	150	Blackmer	Richmond Avenue	Lampson Avenue	Local	AC	43.5	1/8/2022	

Local - Appendix B		Street Inventory - Current Condition					City of Garden Grove, CA		
Section Limits									
StreetID	Section ID	Street Name	Begin Street	End Street	Class	Surface Type	Current PCI	Last PCI Update	
2730	10	Blackmer	Lampson Avenue	Trinette Avenue	Local	AC	86.0	1/8/2022	
2730	20	Blackmer	Trinette Avenue	Cerulean Avenue	Local	AC	56.9	1/8/2022	
2740	10	Blackthorn	Lampson Avenue	Stanford Avenue	Local	AC	59.3	12/10/2021	
2750	10	Blades	Markon Drive	Monarch Street	Local	AC	24.1	12/17/2021	
2760	10	Blake Avenue	Ward Street	Howard Circle	Local	AC	82.1	1/5/2022	
2760	20	Blake Avenue	Howard Circle	Heidi Circle	Local	AC	76.1	1/5/2022	
2760	30	Blake Avenue	Heidi Circle	Barney Circle	Local	AC	77.8	1/5/2022	
2760	40	Blake Avenue	Barney Circle	Taft Street	Local	AC	67.1	1/5/2022	
2770	10	Blake Avenue	Taft Street	Fernwood Drive	Local	AC	82.6	1/5/2022	
2770	20	Blake Avenue	Fernwood Drive	Euclid Street	Local	AC	82.0	1/5/2022	
2780	10	Blake Street	Dead End	Erin Street	Local	AC	90.1	12/19/2021	
2780	20	Blake Street	Erin Street	Cork Street	Local	AC	50.7	12/19/2021	
2790	10	Blake Street	Bowen Street	Merello Street	Local	AC	70.1	1/5/2022	
2800	10	Blanche	Dale Street	Haga Street	Local	AC	89.3	1/6/2022	
2800	20	Blanche	Haga Street	Lorna Street	Local	AC	85.0	1/6/2022	
2810	10	Blanche	Loreleen Street	Meade Street	Local	AC	72.8	12/10/2021	
2820	10	Blanche	Gilbert Street	Peacock Court	Local	AC	45.5	12/10/2021	
2830	10	Blossom	Ditmore Drive	Aero Drive	Local	AC	76.7	1/6/2022	
2830	20	Blossom	Aero Drive	Magnolia Street	Local	AC	78.1	1/6/2022	
2840	10	Blue Jay	Swallow Lane	Skylark Boulevard	Local	AC	85.6	12/11/2021	
2840	20	Blue Jay	Skylark Boulevard	Hummingbird Lane	Local	AC	92.8	12/11/2021	
2840	30	Blue Jay	Hummingbird Lane	Cockatoo Lane	Local	AC	88.9	12/11/2021	
2850	10	Blue Spruce	Harbor Boulevard	Choisser Road	Local	AC	50.9	12/3/2021	
2850	20	Blue Spruce	Choisser Road	Sweetbriar Drive	Local	AC	60.2	12/3/2021	
2850	30	Blue Spruce	Sweetbriar Drive	Chaparral Drive	Local	AC	67.7	12/3/2021	
2850	40	Blue Spruce	Chaparral Drive	Volkwood Street	Local	AC	69.2	12/3/2021	
2860	10	Blue Spruce	Haster Street	Adrian Circle	Local	AC	56.4	12/3/2021	
2860	20	Blue Spruce	Adrian Circle	Annette Circle	Local	AC	64.6	12/3/2021	
2860	30	Blue Spruce	Annette Circle	Audrey Circle	Local	AC	65.9	12/3/2021	
2860	40	Blue Spruce	Audrey Circle	Arletta Circle	Local	AC	68.0	12/3/2021	
2860	50	Blue Spruce	Arletta Circle	Jetty Street	Local	AC	73.8	12/3/2021	
2860	60	Blue Spruce	Jetty St	Spinnaker Street	Local	AC	78.6	12/3/2021	
2870	10	Bluebell	Kim Way	June Street	Local	AC	53.3	12/4/2021	
2870	20	Bluebell	June Street	Eugene Street	Local	AC	54.1	12/4/2021	
2870	30	Bluebell	Eugene Street	Dead End	Local	AC	63.9	12/4/2021	
2880	10	Bolivar	Roxey Drive	Buena Way	Local	AC	68.1	12/11/2021	
2890	10	Bolivar	Dead End	Fairview Street	Local	AC	70.0	12/16/2021	
2950	10	Bonnie	Cypress Street	Benton Street	Local	AC	96.2	1/5/2022	

Local - Appendix B		Street Inventory - Current Condition					City of Garden Grove, CA		
Section Limits									
StreetID	Section ID	Street Name	Begin Street	End Street	Class	Surface Type	Current		Last PCI Update
							PCI		
2960	10	Bonser	Dead End	Terry Circle	Local	AC	73.1		12/10/2021
2960	20	Bonser	Terry Circle	Malinda Lane	Local	AC	66.2		12/10/2021
2960	30	Bonser	Malinda Lane	Madras Place	Local	AC	69.1		12/10/2021
2960	40	Bonser	Madras Place	Tyhurst Road	Local	AC	76.1		12/10/2021
2960	50	Bonser	Tyhurst Road	Movius Drive	Local	AC	68.0		12/10/2021
2960	60	Bonser	Movius Drive	Morrie Lane	Local	AC	76.9		12/10/2021
2970	10	Boony	16th Street	Morningside Drive	Local	AC	84.8		12/16/2021
2980	10	Bordeaux	Dead End	Tours Avenue	Local	AC	69.5		12/16/2021
2990	10	Bowen	Garden Grove Boulevard	Andy Reese Court	Local	AC	100.0		1/5/2022
2990	20	Bowen	Andy Reese Court	Emerson Avenue	Local	AC	100.0		1/5/2022
2990	30	Bowen	Emerson Avenue	Larson Avenue	Local	AC	99.1		1/5/2022
2990	40	Bowen	Larson Avenue	Crosby Avenue	Local	AC	99.7		1/5/2022
2990	50	Bowen	Crosby Avenue	Central Avenue	Local	AC	100.0		1/5/2022
3000	10	Bowen	Dakota Avenue	Trask Avenue	Local	AC	98.4		1/5/2022
3010	10	Bowen	Dead End	Traylor Way	Local	AC	77.2		12/19/2021
3010	20	Bowen	Traylor Way	Cypress Street	Local	AC	72.4		12/19/2021
3010	30	Bowen	Cypress Street	Woodbury Road	Local	AC	64.5		12/19/2021
3010	40	Bowen	Woodbury Road	Blake Street	Local	AC	62.6		12/19/2021
3010	50	Bowen	Blake Street	Bowen Circle	Local	AC	66.3		12/19/2021
3010	60	Bowen	Bowen Circle	Ranney Avenue	Local	AC	70.5		12/19/2021
3010	70	Bowen	Ranney Avenue	Westminster Avenue	Local	AC	68.3		12/19/2021
3020	10	Bowen	Bowen Street	Dead End	Local	AC	87.9		1/5/2022
3030	10	Bowen	Westminster Avenue	16th Street	Local	AC	83.9		12/19/2021
3030	20	Bowen	16th Street	Morningside Drive	Local	AC	84.6		12/19/2021
3040	10	Bowen	McClure Avenue	Orrey Place	Local	AC	75.3		12/19/2021
3040	20	Bowen	Orrey Place	Kern Avenue	Local	AC	79.7		12/19/2021
3050	10	Bowles	Dead End	Yana Drive	Local	AC	32.2		12/8/2021
3050	20	Bowles	Yana Drive	Dewey Drive	Local	AC	39.2		12/8/2021
3050	30	Bowles	Dewey Drive	Vicilia Stret	Local	AC	33.7		12/8/2021
3050	40	Bowles	Vicilia Street	Mac Street	Local	AC	27.0		12/8/2021
3050	50	Bowles	Mac Street	Joyzelle Drive	Local	AC	28.5		12/8/2021
3050	60	Bowles	Joyzelle Drive	Tracy Avenue	Local	AC	30.6		12/8/2021
3050	70	Bowles	Tracy Avenue	Dead End	Local	AC	32.0		12/8/2021
3060	10	Boyd	Newland Street	Dead End	Local	AC	80.4		1/6/2022
3070	10	Boyd	Dead End	Treva Circle	Local	AC	72.8		1/6/2022
3070	20	Boyd	Treva Circle	Hazel Street	Local	AC	58.6		1/6/2022
3080	10	Brady	Stanford Avenue	Dead End	Local	AC	36.5		1/8/2022
3100	10	Brookhaven Park	Chapman Avenue	Dead End	Local	AC	70.1		12/10/2021

Local - Appendix B		Street Inventory - Current Condition					City of Garden Grove, CA		
Section Limits									
StreetID	Section ID	Street Name	Begin Street	End Street	Class	Surface Type	Current		Last PCI Update
							PCI		
3220	10	Brookshire	Norma Lane	Robert Lane	Local	AC	62.5		12/3/2021
3230	10	Brookside	Brookhurst Street	Lockhaven Way	Local	AC	49.5		12/11/2021
3230	20	Brookside	Lockhaven Way	Stratford Way	Local	AC	90.3		12/11/2021
3240	10	Brookside	Stratford Way	Dallas Drive	Local	AC	69.3		12/11/2021
3250	10	Browning	Morrie Lane	Morrie Lane	Local	AC	62.1		12/10/2021
3260	10	Brownlee	McMichael Drive	Roselee Drive	Local	AC	86.7		12/11/2021
3260	20	Brownlee	Roselee Drive	Edgewood Lane	Local	AC	31.1		12/11/2021
3290	10	Buccaneer	Dead End	Glencove Drive	Local	AC	84.8		12/6/2021
3300	10	Buena	Gloria Street	Pearce Street	Local	AC	59.8		12/11/2021
3310	10	Buena	Bolivar Place	Ranchero Way	Local	AC	66.5		12/11/2021
3320	10	Buena Street	Woodbury Road	Anabel Avenue	Local	AC	78.5		12/16/2021
3330	10	Buena Street	Westminster Avenue	Keel Avenue	Local	AC	26.6		12/11/2021
3330	20	Buena Street	Keel Avenue	Sunswept Avenue	Local	AC	41.7		12/11/2021
3330	30	Buena Street	Sunswept Avenue	Morningside Drive	Local	AC	22.4		12/11/2021
3330	40	Buena Street	Morningside Avenue	Dead End	Local	AC	27.6		12/11/2021
3340	10	Burns	Dead End	Fredrick Drive	Local	AC	61.8		12/6/2021
3370	10	Business Center	Corporate Drive	Euclid Street	Local	AC	21.9		1/5/2022
3380	10	Cadet	Bangor Street	Dead End	Local	AC	76.6		12/5/2021
3390	10	Calico	Ditmore Drive	Aero Drive	Local	AC	77.3		1/6/2022
3400	10	Canary	Skylark Boulevard	Hummingbird Lane	Local	AC	84.3		12/11/2021
3410	10	Candy	Gail Lane	Margie Lane	Local	AC	85.6		12/6/2021
3410	20	Candy	Margie Lane	Norma Lane	Local	AC	82.3		12/6/2021
3410	30	Candy	Norma Lane	Janette Lane	Local	AC	88.4		12/6/2021
3410	40	Candy	Janette Lane	Jennifer Lane	Local	AC	58.1		12/6/2021
3410	50	Candy	Jennifer Lane	Jacalene Lane	Local	AC	78.3		12/6/2021
3420	10	Candy	Robert Lane	Kathy Lane	Local	AC	50.9		12/6/2021
3420	20	Candy	Kathy Lane	Morgan Lane	Local	AC	70.8		12/6/2021
3430	10	Candy	West Street	Timmy Lane	Local	AC	71.5		12/4/2021
3430	20	Candy	Timmy Lane	Debbie Lane	Local	AC	42.5		12/4/2021
3430	30	Candy	Debbie Lane	Holyoak Lane	Local	AC	64.2		12/4/2021
3450	10	Canter Street	Santa Rita Ave	Dead End N	Local	AC	97.9		1/8/2022
3460	10	Canter Street	Amy Avenue	Belgrave Avenue	Local	AC	93.5		1/8/2022
3470	10	Canter Street	Stanford Avenue	Park Street	Local	AC	95.2		1/8/2022
3470	20	Canter Street	Park Avenue	Marietta Avenue	Local	AC	96.9		1/8/2022
3470	30	Canter Street	Marietta Avenue	Acacia Avenue	Local	AC	98.9		1/8/2022
3480	10	Capital	Commerce Drive	Corporate Drive	Local	AC	20.2		1/5/2022
3490	10	Capri	Royal Palm Boulevard	Swallow Lane	Local	AC	90.6		12/12/2021
3490	20	Capri	Swallow Lane	Shannon Avenue	Local	AC	91.1		12/12/2021

Local - Appendix B		Street Inventory - Current Condition					City of Garden Grove, CA		
Section Limits									
StreetID	Section ID	Street Name	Begin Street	End Street	Class	Surface Type	Current PCI	Last PCI Update	
3500	10	Cardinal Avenue	Clinton Street	Redbird Street	Local	AC	82.5	12/16/2021	
3500	20	Cardinal Avenue	Redbird Street	Partridge Street	Local	AC	53.2	12/16/2021	
3500	30	Cardinal Avenue	Partridge Street	Roxey Drive	Local	AC	60.5	12/16/2021	
3510	10	Cardinal Avenue	Roxey Drive	Dead End	Local	AC	80.4	12/16/2021	
3520	10	Cardinal Circle	Dead End	Harbor Boulevard	Local	AC	34.4	12/16/2021	
3530	10	Carl	Dead End	Mickey Street	Local	AC	69.3	1/6/2022	
3540	10	Carlotta	Santa Rita Ave	Santa Barbara Ave	Local	AC	98.9	1/8/2022	
3550	10	Caroleen	Dead End	Dewey Drive	Local	AC	100.0	12/11/2021	
3560	10	Caroleen	Dead End	Joyzelle Drive	Local	AC	94.1	12/10/2021	
3570	10	Caroleen	Dead End	Orangewood Avenue	Local	AC	97.8	12/10/2021	
3580	10	Caroleen	Hibiscus Drive	Royal Palm Boulevard	Local	AC	92.8	12/12/2021	
3590	10	Carousel	Tunstall Street	Dead End	Local	AC	49.6	1/8/2022	
3600	10	Carthay	Dead End	Bixby Avenue	Local	AC	50.4	12/10/2021	
3610	10	Casa Linda	Weldon Drive	Nichols Drive	Local	AC	61.9	12/10/2021	
3620	10	Casa Linda	Lampson Avenue	Central Avenue	Local	AC	49.1	1/5/2022	
3630	10	Casper	Amy Avenue	Laurelton Avenue	Local	AC	82.4	1/8/2022	
3630	20	Casper	Laurelton Avenue	Belgrave Avenue	Local	AC	78.2	1/8/2022	
3640	10	Casper	Huntley Avenue	Ludlow Avenue	Local	AC	61.9	1/8/2022	
3640	20	Casper	Ludlow Avenue	Richmond Avenue	Local	AC	55.6	1/8/2022	
3650	10	Casper	Cerulean Avenue	Stanford Avenue	Local	AC	46.3	1/8/2022	
3660	10	Catalina	Sail Street	Taft Street	Local	AC	97.5	12/19/2021	
3670	10	Catherine	Loraleen Street	Jerome Street	Local	AC	67.2	12/13/2021	
3670	20	Catherine	Jerome Street	Meade Street	Local	AC	37.3	12/13/2021	
3670	30	Catherine	Meade Street	Gilbert Street	Local	AC	26.1	12/13/2021	
3680	10	Catherine	Hester Place	Eneo Place	Local	AC	46.0	12/10/2021	
3680	20	Catherine	Eneo Place	Dead End	Local	AC	61.5	12/10/2021	
3690	10	Cedar	Spruce Street	Dead End	Local	AC	25.6	12/10/2021	
3700	10	Cellini	Loraleen Street	Gilbert Street	Local	AC	43.8	12/11/2021	
3710	10	Central	Coast Street	Monroe Street	Local	AC	65.3	12/11/2021	
3710	20	Central	Monroe Street	Jefferson Street	Local	AC	77.9	12/11/2021	
3710	30	Central	Jefferson Street	Wilson Street	Local	AC	70.0	12/11/2021	
3710	40	Central	Wilson Street	Woodbrook Drive	Local	AC	54.7	12/11/2021	
3710	50	Central	Woodbrook Drive	Newland Street	Local	AC	63.5	12/11/2021	
3720	10	Central	Magnolia Street	Casa Linda Lane	Local	AC	11.4	1/5/2022	
3730	10	Central	Gilbert Street	Vener Drive	Local	AC	27.6	1/5/2022	
3740	10	Central	Galway Street	Donegal Drive	Local	AC	78.0	1/5/2022	
3740	20	Central	Donegal Drive	Kerry Street	Local	AC	90.4	1/5/2022	
3740	30	Central	Kerry Street	Verde Street	Local	AC	87.1	1/5/2022	

Local - Appendix B		Street Inventory - Current Condition					City of Garden Grove, CA		
Section Limits									
StreetID	Section ID	Street Name	Begin Street	End Street	Class	Surface Type	Current PCI	Last PCI Update	
3740	40	Central	Verde Street	Fletcher Street	Local	AC	82.3	1/5/2022	
3740	50	Central	Fletcher Street	Brookhurst Street	Local	AC	77.4	1/5/2022	
3750	10	Central	Brookhurst Street	Flower Street	Local	AC	100.0	1/5/2022	
3750	20	Central	Flower Street	Hope Street	Local	AC	99.1	1/5/2022	
3750	30	Central	Hope Street	Bowen Street	Local	AC	99.9	1/5/2022	
3750	40	Central	Bowen Street	Deanann Place	Local	AC	99.1	1/5/2022	
3750	50	Central	Deanann Place	Adland Street	Local	AC	99.8	1/5/2022	
3750	60	Central	Adland Street	Adlane Street	Local	AC	100.0	1/5/2022	
3750	70	Central	Adland Street	Cypress Street	Local	AC	96.4	1/5/2022	
3800	10	Cerulean	Casper Street	Fairchild Street	Local	AC	88.4	1/8/2022	
3800	20	Cerulean	Fairchild Street	Blackmer Street	Local	AC	59.7	1/8/2022	
3800	30	Cerulean	Blackmer Street	Tunstall Street	Local	AC	58.7	1/8/2022	
3800	40	Cerulean	Tunstall Street	Saint Mark Street	Local	AC	74.3	1/8/2022	
3800	50	Cerulean	Saint Mark Street	Valley View Street	Local	AC	42.9	1/8/2022	
3810	10	Cerulean	Valley View Street	Adams Street	Local	AC	44.0	1/8/2022	
3810	20	Cerulean	Adams Street	Spring Street	Local	AC	29.1	1/8/2022	
3810	30	Cerulean	Spring Street	Chase Street	Local	AC	32.2	1/8/2022	
3810	40	Cerulean	Chase Street	RD Border	Local	AC	32.7	1/8/2022	
3810	50	Cerulean	RD Border	Owen Street	Local	AC	22.3	1/8/2022	
3810	60	Cerulean	Owen Street	Topaz Street	Local	AC	37.8	1/8/2022	
3820	10	Cerulean	Amethyst Street	Taylor Street	Local	AC	34.0	1/8/2022	
3820	20	Cerulean	Taylor Street	Poplar Street	Local	AC	47.7	1/8/2022	
3820	30	Cerulean	Poplar Street	Sylvan Street	Local	AC	82.7	1/8/2022	
3830	10	Cerulean	Seneca Street	Lamplighter Street	Local	AC	98.9	1/8/2022	
3840	10	Cerulean	Monroe Street	Dead End	Local	AC	97.3	1/6/2022	
3850	10	Chaparral	Laux Avenue	Blue Spruce Avenue	Local	AC	65.4	12/3/2021	
3860	10	Chaparral	Aspenwood Lane	Dead End	Local	AC	78.5	12/3/2021	
3870	10	Chapman	Blackmer Street	Winton Street	Local	AC	45.2	1/8/2022	
3880	10	Chapman	Saint Mark Street	Bailey Street	Local	AC	36.6	12/5/2021	
4070	10	Chapman Frontage N	Emerald Street	Onyx Street	Local	AC	94.2	1/8/2022	
4070	20	Chapman Frontage N	Onyx Street	Springdale Frontage W	Local	AC	91.0	1/8/2022	
4080	10	Chapman Frontage N	Springdale Frontage E	Lamplighter Street	Local	AC	92.8	1/8/2022	
4080	20	Chapman Frontage N	Lamplighter Street	Wildgoose Street	Local	AC	96.7	1/8/2022	
4090	10	Chapman Frontage S	Emerald Street	Jasper Street	Local	AC	91.0	1/8/2022	
4090	20	Chapman Frontage S	Jasper Street	Springdale Frontage W	Local	AC	98.0	1/8/2022	
4100	10	Chapman Frontage S	Springdale Frontage E	Lamplighter Street	Local	AC	92.1	1/8/2022	
4100	20	Chapman Frontage S	Lamplighter Street	Wildgoose Street	Local	AC	90.3	1/8/2022	
4100	30	Chapman Frontage S	Wildgoose Street	Dead End	Local	AC	97.4	1/8/2022	

Local - Appendix B		Street Inventory - Current Condition					City of Garden Grove, CA		
Section Limits									
StreetID	Section ID	Street Name	Begin Street	End Street	Class	Surface Type	Current PCI	Last PCI Update	
4110	10	Charlene	Gilbert Street	Dead End	Local	AC	52.0	12/10/2021	
4120	10	Chase	Huntley Avenue	Richmond Avenue	Local	AC	93.8	1/8/2022	
4120	20	Chase	Richmond Avenue	Dudman Avenue	Local	AC	91.9	1/8/2022	
4120	30	Chase	Dudman Avenue	Pickett Avenue	Local	AC	92.2	1/8/2022	
4120	40	Chase	Pickett Avenue	Lampson Avenue	Local	AC	94.8	1/8/2022	
4130	10	Chase	Lenore Avenue	Trinette Avenue	Local	AC	38.1	1/8/2022	
4130	20	Chase	Trinette Avenue	Cerulean Avenue	Local	AC	40.8	1/8/2022	
4130	30	Chase	Cerulean Avenue	Anthony Avenue	Local	AC	46.9	1/8/2022	
4140	10	Chelsea	Somerset Place	Dead End	Local	AC	100.0	12/3/2021	
4150	10	Chester	Safford Street	George Street	Local	AC	33.2	12/3/2021	
4150	20	Chester	George Street	Glen Street	Local	AC	42.4	12/3/2021	
4160	10	Choisser	Dead End	Greentree Avenue	Local	AC	53.9	12/5/2021	
4160	20	Choisser	Greentree Avenue	Twintree Lane	Local	AC	53.1	12/5/2021	
4170	10	Choisser	Willowood Avenue	Citruswood Avenue	Local	AC	87.0	12/3/2021	
4170	20	Choisser	Citruswood Avenue	Lampson Avenue	Local	AC	71.9	12/3/2021	
4180	10	Choisser	Laux Avenue	Twinleaf Lane	Local	AC	70.3	12/3/2021	
4180	20	Choisser	Twinleaf Lane	Sandalwood Lane	Local	AC	85.8	12/3/2021	
4180	30	Choisser	Sandalwood Lane	Blue Spruce Avenue	Local	AC	87.0	12/3/2021	
4180	40	Choisser	Blue Spruce Avenue	Aspenwood Lane	Local	AC	91.3	12/3/2021	
4190	10	Christal	Bartlett Street	Bailey Street	Local	AC	97.1	1/8/2022	
4200	10	Christine	Bixby Avenue	Adeline Avenue	Local	AC	86.2	12/10/2021	
4200	20	Christine	Adeline Avenue	Arlene Avenue	Local	AC	82.7	12/10/2021	
4210	10	Citruswood	Dead End	Choisser Road	Local	AC	80.8	12/3/2021	
4210	20	Citruswood	Choisser Road	Volkwood Street	Local	AC	79.9	12/3/2021	
4220	10	Civic Center	Acacia Parkway	Garden Grove Boulevard	Local	AC	85.5	12/10/2021	
4230	10	Clarissa	Alderson Avenue	Parliament Avenue	Local	AC	75.8	12/8/2021	
4240	10	Claussen	Nutwood Street	Nelson Street	Local	AC	100.0	12/10/2021	
4250	10	Cliffwood	West Street	Kim Way	Local	AC	48.3	12/4/2021	
4250	20	Cliffwood	Kim Way	Eugene Street	Local	AC	44.3	12/4/2021	
4250	30	Cliffwood	Eugene Street	Dead End	Local	AC	85.0	12/4/2021	
4260	10	Cliffwood	Bluebell Avenue	Cliffwood Avenue	Local	AC	98.1	12/4/2021	
4270	10	Clinton	Gloria Street	Pearce Street	Local	AC	67.4	12/11/2021	
4270	20	Clinton	Pearce Street	Russell Circle	Local	AC	69.4	12/11/2021	
4270	30	Clinton	Russell Circle	Ranchero Way	Local	AC	67.4	12/11/2021	
4270	40	Clinton	Ranchero Way	Trask Avenue	Local	AC	65.4	12/11/2021	
4280	10	Clinton	Trask Avenue	Cardinal Avenue	Local	AC	66.7	12/11/2021	
4280	20	Clinton	Cardinal Avenue	Tours Avenue	Local	AC	65.2	12/11/2021	
4280	30	Clinton	Tours Avenue	Bayhill Court	Local	AC	63.7	12/11/2021	

Local - Appendix B		Street Inventory - Current Condition					City of Garden Grove, CA		
Section Limits									
StreetID	Section ID	Street Name	Begin Street	End Street	Class	Surface Type	Current PCI	Last PCI Update	
4280	40	Clinton	Bayhill Court	Westminster Avenue	Local	AC	72.2	12/11/2021	
4290	10	Clinton	Westminster Avenue	Keel Avenue	Local	AC	64.4	12/11/2021	
4290	20	Clinton	Keel Avenue	Sunswept Avenue	Local	AC	47.9	12/11/2021	
4290	30	Clinton	Sunswept Avenue	Morningside Drive	Local	AC	56.3	12/11/2021	
4290	40	Clinton	Morningside Avenue	Dead End	Local	AC	81.3	12/11/2021	
4300	10	Clover	Shelley Drive	Tristan Drive	Local	AC	64.0	12/11/2021	
4310	10	Coast	Garden Grove Boulevard	Larson Avenue	Local	AC	51.2	1/6/2022	
4320	10	Coast	Central Avenue	Imperial Avenue	Local	AC	83.9	12/11/2021	
4320	20	Coast	Imperial Avenue	Bestel Avenue	Local	AC	80.1	12/11/2021	
4320	30	Coast	Bestel Avenue	Fagan Place	Local	AC	80.3	12/11/2021	
4320	40	Coast	Fagan Place	Trask avenue	Local	AC	75.2	12/11/2021	
4330	10	Cockatoo	Blue Jay Lane	Flamingo Drive	Local	AC	84.9	12/11/2021	
4340	10	Cole	Dead End	Alwood Avenue	Local	AC	87.2	12/10/2021	
4350	10	Coleman	Stanrich Place	Dorothy Avenue	Local	AC	98.9	1/5/2022	
4360	10	College	Leroy Avenue	Loraleen Street	Local	AC	38.4	12/13/2021	
4370	10	College	Euclid Street	Walnut Avenue	Local	AC	33.3	12/6/2021	
4370	20	College	Walnut Avenue	Pine Street	Local	AC	24.5	12/6/2021	
4380	10	College	8th Street	9th Street	Local	AC	81.7	12/10/2021	
4390	10	College	9th Street	George Street	Local	AC	38.2	12/3/2021	
4400	10	College	West Street	Merrill Street	Local	AC	34.3	12/3/2021	
4400	20	College	Merrill Street	Dungan Lane	Local	AC	35.4	12/3/2021	
4400	30	College	Dungan Lane	Dead End	Local	AC	60.7	12/3/2021	
4410	10	Commerce	Forbes Avenue	Capital Avenue	Local	AC	26.0	1/5/2022	
4420	10	Comstock	Strathmore Drive	Pratt Street	Local	AC	60.8	12/3/2021	
4420	20	Comstock	Pratt Street	West Street	Local	AC	42.0	12/3/2021	
4430	10	Converse Howe	Dead End	Alonzo Cook Street	Local	AC	27.7	1/8/2022	
4440	10	Cork	Dakota Avenue	Luders Avenue	Local	AC	95.9	1/5/2022	
4450	10	Cork	Mallard Avenue	Teal Avenue	Local	AC	76.9	1/5/2022	
4450	20	Cork	Teal Avenue	Woodbury Avenue	Local	AC	66.0	1/5/2022	
4460	10	Cork	Blake Street	Mansor Avenue	Local	AC	37.8	12/19/2021	
4460	20	Cork	Mansor Avenue	Ingram Avenue	Local	AC	46.7	12/19/2021	
4470	10	Cork	Sutherland Way	Mirage Circle	Local	AC	55.9	1/5/2022	
4480	10	Cork	Hazard Avenue	Pyle Circle	Local	AC	99.9	1/5/2022	
4480	20	Cork	Pyle Circle	Bird Circle	Local	AC	99.4	1/5/2022	
4480	30	Cork	Bird Circle	Sabre Avenue	Local	AC	100.0	1/5/2022	
4490	10	Cornwall	Vickers Drive	Danberry Drive	Local	AC	78.0	12/8/2021	
4490	20	Cornwall	Danberry Drive	Patricia Drive	Local	AC	73.6	12/8/2021	
4500	10	Corporate	Forbes Avenue	Business Center Parkway	Local	AC	22.6	1/5/2022	

Local - Appendix B		Street Inventory - Current Condition					City of Garden Grove, CA		
Section Limits									
StreetID	Section ID	Street Name	Begin Street	End Street	Class	Surface Type	Current PCI	Last PCI Update	
4500	20	Corporate	Business Center Parkway	Capital Avenue	Local	AC	20.9	1/5/2022	
4510	10	Corsair	Dead End	Glencove Drive	Local	AC	86.7	12/6/2021	
4520	10	Corvette	Dead End	Mercedes Circle	Local	AC	72.2	1/6/2022	
4520	20	Corvette	Mercedes Circle	Healey Drive	Local	AC	57.3	1/6/2022	
4520	30	Corvette	Healey Drive	Sherlock Lane	Local	AC	61.0	1/6/2022	
4520	40	Corvette	Sherlock Lane	Marlene Avenue	Local	AC	44.3	1/6/2022	
4530	10	Cottonwood	Elmwood Street	Ashwood Street	Local	AC	33.5	12/19/2021	
4540	10	Crescent	Adams Street	Dead End	Local	AC	51.3	1/8/2022	
4560	10	Crissey	Waverly Drive	Dead End	Local	AC	76.8	12/4/2021	
4570	10	Crosby	Gilbert Street	Vener Drive	Local	AC	31.5	1/5/2022	
4580	10	Crosby	Galway Street	Donegal Drive	Local	AC	60.0	1/5/2022	
4580	20	Crosby	Donegal Drive	Kerry Street	Local	AC	86.3	1/5/2022	
4590	10	Crosby	Brookhurst Street	Flower Street	Local	AC	97.7	1/5/2022	
4590	20	Crosby	Flower Street	Hope Street	Local	AC	90.2	1/5/2022	
4590	30	Crosby	Hope Street	Bowen Street	Local	AC	97.6	1/5/2022	
4600	10	Crosby	Sherman Avenue	Birchwood Street	Local	AC	46.7	12/6/2021	
4610	10	Cunningham	Dead End	Healey Drive	Local	AC	66.4	1/6/2022	
4620	10	Cynthia	Euclid Street	Dead End	Local	AC	44.4	12/16/2021	
4630	10	Cynthia	Shirley Street	Cynthia Avenue	Local	AC	90.7	12/16/2021	
4640	10	Cynthia	Roxey Drive	Dead End	Local	AC	66.3	12/16/2021	
4650	10	Cypress	Garden Grove Boulevard	Hammontree Drive	Local	AC	99.2	1/5/2022	
4650	20	Cypress	Hammontree Drive	Bonnie Drive	Local	AC	96.5	1/5/2022	
4650	30	Cypress	Bonnie Drive	Mildred Drive	Local	AC	99.7	1/5/2022	
4650	40	Cypress	Mildred Avenue	Central Avenue	Local	AC	100.0	1/5/2022	
4650	50	Cypress	Central Avenue	Imperial Avenue	Local	AC	99.5	1/5/2022	
4650	60	Cypress	Imperial Avenue	Russell Avenue	Local	AC	99.0	1/5/2022	
4650	70	Cypress	Russell Avenue	Dakota Avenue	Local	AC	93.8	1/5/2022	
4650	80	Cypress	Dakota Avenue	Luders Avenue	Local	AC	98.4	1/5/2022	
4650	90	Cypress	Luders Avenue	Trask Avenue	Local	AC	96.0	1/5/2022	
4660	10	Cypress	Mallard Drive	Bowen Street	Local	AC	75.1	12/19/2021	
4660	20	Cypress	Bowen Street	Dawson Street	Local	AC	72.0	12/19/2021	
4670	10	Dade	Dead End	Becca Drive	Local	AC	76.4	12/11/2021	
4680	10	Dakota	Yockey Street	Hale Avenue	Local	AC	69.2	1/6/2022	
4680	20	Dakota	Hale Avenue	Kelly Street	Local	AC	59.9	1/6/2022	
4680	30	Dakota	Kelly Street	Hazel Street	Local	AC	70.6	1/6/2022	
4680	40	Dakota	Hazel Street	Lucille Street	Local	AC	53.9	1/6/2022	
4690	10	Dakota	Shapell Street	Dead end	Local	AC	56.0	12/10/2021	
4700	10	Dakota	Cork Street	Kerry Street	Local	AC	85.8	1/5/2022	

Local - Appendix B		Street Inventory - Current Condition					City of Garden Grove, CA		
Section Limits									
StreetID	Section ID	Street Name	Begin Street	End Street	Class	Surface Type	Current		Last PCI Update
							PCI		
4700	20	Dakota	Russell Street	Dakota Avenue	Local	AC	88.3		1/5/2022
4710	10	Dakota	Brookhurst Street	Flower Street	Local	AC	93.8		1/5/2022
4710	20	Dakota	Flower Street	Hope Street	Local	AC	97.1		1/5/2022
4710	30	Dakota	Hope Street	Bowen Street	Local	AC	97.5		1/5/2022
4710	40	Dakota	Bowen Street	Deanann Place	Local	AC	100.0		1/5/2022
4720	10	Dakota	Cypress Street	Dead End	Local	AC	91.1		1/5/2022
4790	10	Dallas	Katella Avenue	Dewey Drive	Local	AC	83.6		12/11/2021
4790	20	Dallas	Dewey Drive	Brookside Drive	Local	AC	98.2		12/11/2021
4790	30	Dallas	Brookside Drive	Eleanor Drive	Local	AC	74.6		12/11/2021
4790	40	Dallas	Eleanor Drive	McDaniel Drive	Local	AC	79.7		12/11/2021
4790	50	Dallas	McDaniel Drive	Parliament Avenue	Local	AC	79.4		12/11/2021
4790	60	Dallas	Parliament Avenue	Ballard Drive	Local	AC	76.7		12/11/2021
4790	70	Dallas	Ballard Drive	Orangewood Avenue	Local	AC	96.7		12/11/2021
4800	10	Danberry	Dead End	Cornwall Street	Local	AC	78.2		12/8/2021
4800	20	Danberry	Cornwall Street	Dead End	Local	AC	75.4		12/8/2021
4810	10	Daniel	9th Street	Gail Lane	Local	AC	76.1		12/4/2021
4810	20	Daniel	Gail Lane	Margie Lane	Local	AC	79.5		12/4/2021
4810	30	Daniel	Margie Lane	Norma Lane	Local	AC	78.2		12/4/2021
4810	40	Daniel	Norma Lane	Janette Lane	Local	AC	75.5		12/4/2021
4810	50	Daniel	Janette Lane	Jacalene Lane	Local	AC	75.5		12/4/2021
4810	60	Daniel	Jacalene Lane	Robert Lane	Local	AC	73.8		12/4/2021
4810	70	Daniel	Robert Lane	Kathy Lane	Local	AC	49.6		12/4/2021
4810	80	Daniel	Kathy Lane	Morgan Lane	Local	AC	60.3		12/4/2021
4810	90	Daniel	Morgan Lane	West Street	Local	AC	76.1		12/4/2021
4820	10	Dapplegrey	Percheron Road	Banner Drive	Local	AC	77.0		12/6/2021
4830	10	Darnell	Beck Street	Lampson Avenue	Local	AC	67.2		12/3/2021
4840	10	Daryl	Wilken Way	Dead End	Local	AC	86.9		12/4/2021
4850	10	David Webster	Dead End	Alonzo Cook Street	Local	AC	35.0		1/8/2022
4860	10	Davit	Ward Street	Spar Street	Local	AC	70.9		12/19/2021
4860	20	Davit	Spar Street	City Limits	Local	AC	38.4		12/19/2021
4870	10	Davmor	Dale Street	Yana Drive	Local	AC	66.6		12/8/2021
4870	20	Davmor	Yana Drive	Wasco Road	Local	AC	45.6		12/8/2021
4870	30	Davmor	Wasco Road	MacDuff Street	Local	AC	75.0		12/8/2021
4870	40	Davmor	MacDuff Street	Vicilia Street	Local	AC	80.7		12/8/2021
4880	10	Dawn	Salerno Street	Lewis Street	Local	AC	86.0		12/3/2021
4890	10	Dawson	Dead End	Traylor Way	Local	AC	74.9		12/19/2021
4890	20	Dawson	Traylor Way	Cypress Street	Local	AC	81.6		12/19/2021
4890	30	Dawson	Cypress Street	Woodbury Road	Local	AC	63.8		12/19/2021

Local - Appendix B		Street Inventory - Current Condition					City of Garden Grove, CA		
Section Limits									
StreetID	Section ID	Street Name	Begin Street	End Street	Class	Surface Type	Current PCI	Last PCI Update	
4890	40	Dawson	Woodbury Road	Westminster Avenue	Local	AC	45.5	12/19/2021	
4900	10	Deanann	Central Avenue	Imperial Avenue	Local	AC	100.0	1/5/2022	
4900	20	Deanann	Imperial Avenue	Russell Street	Local	AC	100.0	1/5/2022	
4900	30	Deanann	Russell Street	Dakota Avenue	Local	AC	100.0	1/5/2022	
4910	10	Deanann	16th Street	Morningside Drive	Local	AC	80.9	12/16/2021	
4920	10	Deanann	Jennrich Avenue	McClure Avenue	Local	AC	92.4	12/19/2021	
4920	20	Deanann	McClure Avenue	Orrey Place	Local	AC	93.5	12/19/2021	
4920	30	Deanann	Orrey Place	Kern Avenue	Local	AC	57.6	12/19/2021	
4920	40	Deanann	Kern Avenue	Hazard Avenue	Local	AC	89.1	12/19/2021	
4930	10	Debbie	Dead End	Reva Drive	Local	AC	88.0	12/4/2021	
4930	20	Debbie	Reva Drive	Dead End	Local	AC	72.2	12/4/2021	
4940	10	Debbie	Candy Lane	Chapman Avenue	Local	AC	73.3	12/4/2021	
4950	10	Della	City Border	Gaylord Drive	Local	AC	84.1	12/8/2021	
4950	20	Della	Gaylord Drive	Regina Way	Local	AC	87.0	12/8/2021	
4950	30	Della	Regina Way	Chapman Avenue	Local	AC	72.1	12/8/2021	
4960	10	Delta	Jerry Lane	Beta Avenue	Local	AC	86.5	12/6/2021	
4980	10	Desmond	Joyzelle Drive	Dead End	Local	AC	75.7	12/12/2021	
4990	10	Desmond	Oma Place	Orangewood Avenue	Local	AC	39.9	12/11/2021	
5000	10	Desmond	Orangewood Avenue	Marchand Avenue	Local	AC	20.8	12/11/2021	
5010	10	Dewey	Bowles Avenue	MacMurray Street	Local	AC	75.2	12/8/2021	
5020	10	Dewey	Laurianne Lane	Gilbert Street	Local	AC	32.7	12/10/2021	
5030	10	Dewey	Gilbert Street	Endry Street	Local	AC	60.3	12/10/2021	
5030	20	Dewey	Endry Drive	Fraley Street	Local	AC	99.3	12/10/2021	
5030	30	Dewey	Fraley Street	Huber Street	Local	AC	99.6	12/10/2021	
5040	10	Dewey	Gamble Avenue	Gardenaire Lane	Local	AC	99.9	12/10/2021	
5040	20	Dewey	Gardenaire Lane	Rainier Court	Local	AC	100.0	12/10/2021	
5040	30	Dewey	Rainier Court	Caroleen Lane	Local	AC	100.0	12/10/2021	
5040	40	Dewey	Caroleen Lane	Biscayne Court	Local	AC	100.0	12/10/2021	
5050	10	Dewey	Biscayne Court	Brookhurst Street	Local	AC	91.6	12/11/2021	
5060	10	Dewey	Dead End	Lockhaven Way	Local	AC	49.8	12/11/2021	
5060	20	Dewey	Lockhaven Way	Stratford Way	Local	AC	89.3	12/11/2021	
5070	10	Dewey	Dallas Drive	Bettes Place	Local	AC	80.1	12/8/2021	
5070	20	Dewey	Bettes Drive	Faye Avenue	Local	AC	81.2	12/8/2021	
5070	30	Dewey	Faye Avenue	Ivanhoe Street	Local	AC	79.7	12/8/2021	
5070	40	Dewey	Ivanhoe Street	Palmwood Drive	Local	AC	80.5	12/8/2021	
5080	10	Diamond	Santa Catalina Avenue	Santa Barbara Avenue	Local	AC	87.1	1/8/2022	
5080	20	Diamond	Santa Barbara Avenue	Santa Monica Avenue	Local	AC	95.3	1/8/2022	
5080	30	Diamond	Santa Monica Avenue	Santa Rita Avenue	Local	AC	95.0	1/8/2022	

Local - Appendix B		Street Inventory - Current Condition					City of Garden Grove, CA		
Section Limits									
StreetID	Section ID	Street Name	Begin Street	End Street	Class	Surface Type	Current PCI	Last PCI Update	
5090	10	Diamond	Amy Avenue	Belgrave Avenue	Local	AC	85.6	1/8/2022	
5100	10	Diane	Chapman Avenue	Marian Drive	Local	AC	76.4	12/10/2021	
5100	20	Diane	Marian Drive	Allen Drive	Local	AC	61.4	12/10/2021	
5100	30	Diane	Allen Drive	Holly Drive	Local	AC	52.0	12/10/2021	
5110	10	Dieppe	Dead End	Tours Avenue	Local	AC	76.3	12/16/2021	
5120	10	Dino	Katella Avenue	Dead End	Local	AC	70.1	12/8/2021	
5130	10	Dino	Patricia Drive	Poindexter Avenue	Local	AC	81.1	12/8/2021	
5140	10	Ditmore	Dead End	Blossom Avenue	Local	AC	85.2	1/6/2022	
5140	20	Ditmore	Blossom Avenue	Calico Avenue	Local	AC	76.9	1/6/2022	
5140	30	Ditmore	Calico Avenue	Barr Lane	Local	AC	75.4	1/6/2022	
5140	40	Ditmore	Barr Lane	Dudman Drive	Local	AC	78.0	1/6/2022	
5150	10	Doig	Monarch Street	Dead End	Local	AC	29.6	12/17/2021	
5160	10	Dolan	Perrin Drive	Orangewood Avenue	Local	AC	88.6	12/8/2021	
5170	10	Dolan	Orangewood Avenue	La Dona Drive	Local	AC	67.6	12/8/2021	
5180	10	Donegal	Belfast Drive	Crosby Avenue	Local	AC	80.7	1/5/2022	
5180	20	Donegal	Crosby Avenue	Central Avenue	Local	AC	88.7	1/5/2022	
5180	30	Donegal	Central Avenue	Imperial Avenue	Local	AC	84.3	1/5/2022	
5180	40	Donegal	Imperial Avenue	Russell Avenue	Local	AC	86.2	1/5/2022	
5180	50	Donegal	Russell Avenue	Luders Avenue	Local	AC	83.6	1/5/2022	
5180	60	Donegal	Luders Avenue	Trask Avenue	Local	AC	85.7	1/5/2022	
5190	10	Donegal	Reading Avenue	Oasis Avenue	Local	AC	54.2	1/5/2022	
5200	10	Donegal	City Limits	Sabre Avenue	Local	AC	99.2	1/5/2022	
5200	20	Donegal	Sabre Avenue	Sinclair Circle	Local	AC	99.5	1/5/2022	
5200	30	Donegal	Sinclair Circle	Madison Circle	Local	AC	100.0	1/5/2022	
5200	40	Donegal	Madison Circle	Yermo Circle	Local	AC	97.4	1/5/2022	
5200	50	Donegal	Yermo Circle	Lexington Avenue	Local	AC	97.7	1/5/2022	
5210	10	Donegal	Lexington Avenue	Washington Avenue	Local	AC	97.6	1/5/2022	
5220	10	Donna	Gail Lane	Jennifer Lane	Local	AC	74.4	12/6/2021	
5220	20	Donna	Jennifer Lane	Jacalene Lane	Local	AC	55.4	12/6/2021	
5230	10	Donna	Robert Lane	Kathy Lane	Local	AC	60.0	12/6/2021	
5240	10	Donna	Morgan Lane	West Street	Local	AC	74.1	12/4/2021	
5250	10	Dorada	Dead End	George Street	Local	AC	60.4	12/3/2021	
5250	20	Dorada	George Street	Glen Street	Local	AC	34.6	12/3/2021	
5250	30	Dorada	Glen Street	Strathmore Drive	Local	AC	38.0	12/3/2021	
5250	40	Dorada	Strathmore Drive	Woodland Lane	Local	AC	74.4	12/3/2021	
5250	50	Dorada	Woodland Lane	Kathy Lane	Local	AC	74.5	12/3/2021	
5250	60	Dorada	Kathy Lane	Morgan Lane	Local	AC	30.5	12/3/2021	
5260	10	Doris	Faye Avenue	Stephanie Lane	Local	AC	66.1	12/8/2021	

Local - Appendix B		Street Inventory - Current Condition					City of Garden Grove, CA		
Section Limits									
StreetID	Section ID	Street Name	Begin Street	End Street	Class	Surface Type	Current PCI	Last PCI Update	
5270	10	Dorothy	Westlake Street	Taft Street	Local	AC	99.9	1/5/2022	
5280	10	Dorothy	Taft Street	Lynne Drive	Local	AC	98.1	1/5/2022	
5280	20	Dorothy	Lynne Drive	Heritage Way	Local	AC	95.8	1/5/2022	
5280	30	Dorothy	Heritage Way	Century Boulevard	Local	AC	86.7	1/5/2022	
5290	10	Dorothy	Century Boulevard	Coleman Place	Local	AC	92.8	1/5/2022	
5290	20	Dorothy	Coleman Place	Stanrich Place	Local	AC	99.4	1/5/2022	
5300	10	Downie	Lilly Street	Lilly Street	Local	AC	56.5	12/16/2021	
5300	20	Downie	Lilly Street	Roberta Place	Local	AC	79.8	12/16/2021	
5310	10	Downie	Ranchero Place	Stephens Avenue	Local	AC	58.2	12/16/2021	
5310	20	Downie	Stephens Avenue	Fairview Street	Local	AC	60.4	12/16/2021	
5320	10	Downie	City Limit	Hilton Lane	Local	AC	51.2	12/5/2021	
5320	20	Downie	Hilton Lane	Lewis Street	Local	AC	50.1	12/5/2021	
5330	10	Downing	Dead End	Hampton Avenue	Local	AC	43.4	12/3/2021	
5330	20	Downing	Hampton Avenue	Twintree Avenue	Local	AC	38.2	12/3/2021	
5340	10	Dudman	Chase Street	Topaz Street	Local	AC	89.6	1/8/2022	
5350	10	Dudman	Haga Street	Lorna Street	Local	AC	84.6	1/6/2022	
5350	20	Dudman	Lorna Street	Ditmore Drive	Local	AC	82.8	1/6/2022	
5350	30	Dudman	Ditmore Drive	Pentagon Street	Local	AC	95.4	1/6/2022	
5350	40	Dudman	Pentagon Street	Dead End	Local	AC	98.3	1/6/2022	
5360	10	Dudman	Dudman Dr	Dead End	Local	AC	98.5	1/6/2022	
5370	10	Dumont	Park Avenue	Anthony Avenue	Local	AC	97.3	1/8/2022	
5380	10	Dungan	College Avenue	Stanford Avenue	Local	AC	36.4	12/3/2021	
5380	20	Dungan	Stanford Avenue	Dunklee Avenue	Local	AC	29.9	12/3/2021	
5380	30	Dungan	Dunklee Lane	Dunklee Lane	Local	AC	29.5	12/3/2021	
5380	40	Dungan	Dunklee Lane	Acacia Avenue	Local	AC	28.9	12/3/2021	
5380	50	Dungan	Acacia Avenue	Homestead Place	Local	AC	67.5	12/3/2021	
5380	60	Dungan	Homestead Place	Garden Grove Boulevard	Local	AC	55.9	12/3/2021	
5390	10	Dunklee	West Street	Dungan Lane	Local	AC	40.7	12/3/2021	
5400	10	Dunklee	Dungan Lane	Buaro Street	Local	AC	49.8	12/3/2021	
5410	10	Dunklee	Adrian Circle	Arletta Circle	Local	AC	72.4	12/3/2021	
5410	20	Dunklee	Arletta Circle	Spinnaker Street	Local	AC	72.1	12/3/2021	
5420	10	Earle	Imperial Avenue	Russell Avenue	Local	AC	98.4	1/6/2022	
5430	10	Easy	La Dona Drive	Patricia Drive	Local	AC	68.3	12/10/2021	
5430	20	Easy	Patricia Drive	Chapman Avenue	Local	AC	67.6	12/10/2021	
5440	10	Eden	Dead End	Ludlow Circle	Local	AC	20.4	1/8/2022	
5450	10	Edgewood	Melody Park Drive	Melody Circle	Local	AC	65.1	12/11/2021	
5450	20	Edgewood	Melody Circle	Brownlee Road	Local	AC	63.0	12/11/2021	
5450	30	Edgewood	Brownlee Road	Edgewood Circle	Local	AC	53.7	12/11/2021	

Local - Appendix B		Street Inventory - Current Condition					City of Garden Grove, CA		
Section Limits									
StreetID	Section ID	Street Name	Begin Street	End Street	Class	Surface Type	Current PCI	Last PCI Update	
5450	40	Edgewood	Edgewood Circle	Melody Park Drive	Local	AC	54.9	12/11/2021	
5460	10	Edgewood	Edgewood Lane	Dead End	Local	AC	67.0	12/11/2021	
5470	10	Edieth	Lampson Avenue	Lenore Drive	Local	AC	52.2	12/10/2021	
5470	20	Edieth	Lenore Drive	Stanford Avenue	Local	AC	50.2	12/10/2021	
5480	10	Edison	Belgrave Avenue	Lampson Avenue	Local	AC	30.5	1/8/2022	
5490	10	Edward Ware	Dead End	Alonzo Cook Street	Local	AC	26.8	1/8/2022	
5500	10	Edwina	Ohmer Way	Dottie Circle	Local	AC	71.6	12/13/2021	
5510	10	El Prado	Dead End	Lewis Street	Local	AC	61.8	12/5/2021	
5510	20	El Prado	Lewis Street	Lewis Street	Local	AC	63.2	12/5/2021	
5520	10	El Rancho	El Rey Place	Palm Street	Local	AC	65.2	12/3/2021	
5530	10	El Rey	El Rancho Place	Palm Street	Local	AC	68.3	12/3/2021	
5540	10	El Rey	Oertly Drive	Sungrove Street	Local	AC	70.3	12/3/2021	
5550	10	Eleanor	Dallas Drive	Dead End	Local	AC	90.1	12/8/2021	
5560	10	Elizabeth	Dead End	La Dona Avenue	Local	AC	63.1	12/8/2021	
5570	10	Elizabeth	Dead End	Stanford Avenue	Local	AC	14.0	12/10/2021	
5580	10	Elizabeth	Dead End	Trask Avenue	Local	AC	82.9	1/5/2022	
5590	10	Ellen	Chapman Avenue	Marian Drive	Local	AC	72.7	12/10/2021	
5600	10	Ellen	Allen Drive	Holly Drive	Local	AC	40.4	12/10/2021	
5610	10	Ellery	Royal Palm Boulevard	Dead End	Local	AC	86.5	12/12/2021	
5620	10	Elmer	Dead End	Yana Drive	Local	AC	51.9	12/8/2021	
5620	20	Elmer	Yana Drive	Wasco Road	Local	AC	60.7	12/8/2021	
5620	30	Elmer	Wasco Road	MacDuff Street	Local	AC	50.1	12/8/2021	
5620	40	Elmer	MacDuff Street	MacMurray Street	Local	AC	66.1	12/8/2021	
5630	10	Elmwood	Dead End	Jerry Lane	Local	AC	83.8	12/6/2021	
5630	20	Elmwood	Jerry Lane	Lampson Avenue	Local	AC	60.4	12/6/2021	
5640	10	Elmwood	Cottonwood Avenue	Trask Avenue	Local	AC	45.8	12/19/2021	
5650	10	Emerald	Santa Catalina Avenue	Santa Rita Avenue	Local	AC	94.5	1/8/2022	
5650	20	Emerald	Santa Rita Avenue	Chapman Avenue	Local	AC	97.1	1/8/2022	
5660	10	Emerald	Chapman Avenue	Vanguard Avenue	Local	AC	97.8	1/8/2022	
5660	20	Emerald	Vanguard Avenue	Belgrave Avenue	Local	AC	99.5	1/8/2022	
5670	10	Emerson	Newland Street	Dead End	Local	AC	38.8	1/6/2022	
5680	10	Emerson	Brookhurst Street	Flower Street	Local	AC	93.1	1/5/2022	
5680	20	Emerson	Flower Street	Hope Street	Local	AC	96.8	1/5/2022	
5680	30	Emerson	Hope Street	Bowen Street	Local	AC	96.2	1/5/2022	
5690	10	Emrys	West Street	Merrill Street	Local	AC	65.7	12/3/2021	
5690	20	Emrys	Merrill Street	Sally Street	Local	AC	47.4	12/3/2021	
5690	30	Emrys	Sally Street	Nadine Lane	Local	AC	68.2	12/3/2021	
5690	40	Emrys	Nadine Lane	Janet Lane	Local	AC	47.8	12/3/2021	

Local - Appendix B		Street Inventory - Current Condition					City of Garden Grove, CA		
Section Limits									
StreetID	Section ID	Street Name	Begin Street	End Street	Class	Surface Type	Current		Last PCI Update
							PCI		
5690	50	Emrys	Janet Lane	Dead End	Local	AC	36.7		12/3/2021
5700	10	Emrys	Buaro Street	Dead End	Local	AC	76.2		12/3/2021
5710	10	Enault	Dale Street	Louise Street	Local	AC	80.9		1/6/2022
5710	20	Enault	Louise Street	Adelle Street	Local	AC	79.6		1/6/2022
5720	10	Endry	Dead End	Dewey Drive	Local	AC	98.5		12/10/2021
5730	10	Eneo	Catherine Avenue	Beverly Lane	Local	AC	61.8		12/10/2021
5740	10	Enloe	Dead End	Yockey Street	Local	AC	47.0		1/6/2022
5750	10	Enloe	Yockey Street	Dead End	Local	AC	77.1		1/6/2022
5760	10	Enloe	Yoak Street	McMains Street	Local	AC	79.9		1/6/2022
5770	10	Enloe	Purdy Street	Dead End	Local	AC	67.1		1/6/2022
5780	10	Enterprise	Mariners Way	Westminster Avenue	Local	AC	66.9		12/16/2021
5790	10	Epsilon	Jerry Lane	Beta Avenue	Local	AC	73.9		12/6/2021
5800	10	Erin	Russell Avenue	Trask Avenue	Local	AC	77.1		1/5/2022
5810	10	Erin	Mallard Avenue	Teal Avenue	Local	AC	39.2		1/5/2022
5810	20	Erin	Teal Avenue	Woodbury Avenue	Local	AC	46.3		1/5/2022
5810	30	Erin	Woodbury Avenue	Blake Street	Local	AC	36.0		1/5/2022
5810	40	Erin	Blake Street	Mansor Avenue	Local	AC	22.7		1/5/2022
5810	50	Erin	Mansor Avenue	Ingram Avenue	Local	AC	23.0		1/5/2022
5810	60	Erin	Ingram Avenue	Westminster Avenue	Local	AC	30.1		1/5/2022
5820	10	Erin	Mirage Avenue	Reading Avenue	Local	AC	26.8		1/5/2022
5830	10	Ernest Fulsom	Agnes Stanley Street	Magnolia Street	Local	AC	70.6		12/13/2021
5840	10	Estock	Dead End	Sungrove Street	Local	AC	61.6		12/5/2021
5930	10	Eudora	Gail Lane	Jacalene Lane	Local	AC	76.4		12/6/2021
5940	10	Eugene	Cliffwood Avenue	Wilken Way	Local	AC	97.6		12/4/2021
5950	10	Fagan	Beach Terrace Drive	Coast Street	Local	AC	84.9		12/11/2021
5960	10	Fairchild	Santa Catalina Avenue	Santa Barbara Avenue	Local	AC	77.7		1/8/2022
5970	10	Fairchild	Santa Rita Avenue	Santa Gertrudes Avenue	Local	AC	91.4		1/8/2022
5980	10	Fairchild	Holland Avenue	Vanguard Avenue	Local	AC	81.4		1/8/2022
5990	10	Fairchild	Trinette Avenue	Cerulean Avenue	Local	AC	96.5		1/8/2022
6040	10	Falcon	Bangor Street	Dead End	Local	AC	82.2		12/5/2021
6050	10	Fallingleaf	Chapman Avenue	Dead End	Local	AC	86.3		12/3/2021
6060	10	Fallingleaf	Dead End	Otis Avenue	Local	AC	73.9		12/5/2021
6060	20	Fallingleaf	Otis Avenue	Twintree Lane	Local	AC	78.4		12/5/2021
6070	10	Fallingleaf	Willowood Avenue	Dead End\	Local	AC	52.9		12/3/2021
6080	10	Fallingleaf	Aspenwood Lane	Dead End	Local	AC	54.0		12/3/2021
6090	10	Faun	Shelley Drive	Tristan Drive	Local	AC	57.4		12/11/2021
6100	10	Faye	Katella Avenue	Dewey Drive	Local	AC	78.5		12/8/2021
6110	10	Faye	Orangewood Avenue	Geraldine Road	Local	AC	38.1		12/8/2021

Local - Appendix B		Street Inventory - Current Condition					City of Garden Grove, CA		
Section Limits									
StreetID	Section ID	Street Name	Begin Street	End Street	Class	Surface Type	Current PCI	Last PCI Update	
6110	20	Faye	Geraldine Road	Hill Road	Local	AC	47.6	12/8/2021	
6110	30	Faye	Hill Road	Patricia Drive	Local	AC	55.7	12/8/2021	
6120	10	Faye	Patricia Drive	Patricia Drive	Local	AC	34.3	12/8/2021	
6120	20	Faye	Patricia Drive	Doris Avenue	Local	AC	42.0	12/8/2021	
6120	30	Faye	Doris Avenue	Orchid Circle	Local	AC	22.9	12/8/2021	
6120	40	Faye	Orchid Circle	Azalea Circle	Local	AC	53.9	12/8/2021	
6120	50	Faye	Azalea Circle	Ramona Way	Local	AC	21.0	12/8/2021	
6120	60	Faye	Ramona Way	Chapman Avenue	Local	AC	28.7	12/8/2021	
6130	10	Faye	Chapman Avenue	Joan Drive	Local	AC	49.9	12/8/2021	
6130	20	Faye	Joan Drive	Allen Drive	Local	AC	78.4	12/8/2021	
6140	10	Fern	Stanford Avenue	Acacia Avenue	Local	AC	13.9	1/6/2022	
6140	20	Fern	Acacia Avenue	Garden Grove Boulevard	Local	AC	33.8	1/6/2022	
6150	10	Fernwood	Mills Road	Woodbury Road	Local	AC	67.4	1/5/2022	
6160	10	Fernwood	Blake Street	Mansor Avenue	Local	AC	75.9	1/5/2022	
6160	20	Fernwood	Mansor Avenue	Linnell Avenue	Local	AC	82.5	1/5/2022	
6160	30	Fernwood	Linnell Avenue	Linnell Avenue	Local	AC	80.9	1/5/2022	
6160	40	Fernwood	Linnell Avenue	Ranney Avenue	Local	AC	83.2	1/5/2022	
6160	50	Fernwood	Ranney Avenue	Westminster Avenue	Local	AC	85.9	1/5/2022	
6170	10	Ferrari	Dead End	Healey Drive	Local	AC	67.7	1/6/2022	
6180	10	Ferris	Ardis Drive	Loraleen Street	Local	AC	51.9	12/11/2021	
6190	10	Fieldgate	Laurelton Avenue	Belgrave Avenue	Local	AC	44.8	1/8/2022	
6190	20	Fieldgate	Belgrave Avenue	Bently Avenue	Local	AC	21.2	1/8/2022	
6200	10	Figueroa	Dead End	Quatro Avenue	Local	AC	69.2	12/16/2021	
6210	10	Firebrand	Dead End	Otis Avenue	Local	AC	78.5	12/5/2021	
6210	20	Firebrand	Otis Avenue	Twintree Lane	Local	AC	81.3	12/5/2021	
6220	10	Firebrand	Willowood Avenue	Lampson Avenue	Local	AC	64.2	12/3/2021	
6230	10	Firebrand	Dead End	Aspenwood Lane	Local	AC	91.4	12/3/2021	
6240	10	Flagstone	Harbor Boulevard	Rainbow Street	Local	AC	97.0	12/6/2021	
6250	10	Flagstone	Plam Street	Dead End	Local	AC	68.2	12/3/2021	
6260	10	Flamingo	Swallow Lane	Skylark Boulevard	Local	AC	81.4	12/11/2021	
6260	20	Flamingo	Skylark Boulevard	Hummingbird Lane	Local	AC	82.2	12/11/2021	
6260	30	Flamingo	Hummingbird Lane	Cockatoo Lane	Local	AC	88.9	12/11/2021	
6270	10	Flanner	Dead End	Becca Drive	Local	AC	47.9	12/11/2021	
6270	20	Flanner	Becca Drive	Songish Street	Local	AC	90.1	12/11/2021	
6280	10	Fletcher	Lampson Avenue	Stanford Avenue	Local	AC	67.3	12/10/2021	
6290	10	Fletcher	Central Avenue	Dead End	Local	AC	90.3	1/5/2022	
6300	10	Flint	Rainbow Street	Dead End	Local	AC	68.0	12/6/2021	
6310	10	Flint	Plam Street	Dead End	Local	AC	77.8	12/3/2021	

Local - Appendix B		Street Inventory - Current Condition					City of Garden Grove, CA		
Section Limits									
StreetID	Section ID	Street Name	Begin Street	End Street	Class	Surface Type	Current		Last PCI Update
							PCI		
6320	10	Florence	Loraleen Street	Dead End	Local	AC	42.1		12/11/2021
6330	10	Flower	Shelley Drive	Stanford Avenue	Local	AC	34.2		12/8/2021
6340	10	Flower	Stanford Avenue	Park Avenue	Local	AC	52.1		12/8/2021
6350	10	Flower	Garden Grove Boulevard	Andy Reese Court	Local	AC	97.7		1/5/2022
6350	20	Flower	Andy Reese Court	Emerson Avenue	Local	AC	99.6		1/5/2022
6350	30	Flower	Emerson Avenue	Larson Avenue	Local	AC	97.8		1/5/2022
6350	40	Flower	Larson Avenue	Crosby Avenue	Local	AC	95.8		1/5/2022
6350	50	Flower	Crosby Avenue	Central Avenue	Local	AC	96.6		1/5/2022
6350	60	Flower	Central Avenue	Imperial Avenue	Local	AC	98.5		1/5/2022
6350	70	Flower	Imperial Avenue	Russell Street	Local	AC	100.0		1/5/2022
6350	80	Flower	Russell Street	Dakota Avenue	Local	AC	95.9		1/5/2022
6350	90	Flower	Dakota Avenue	Trask Avenue	Local	AC	97.5		1/5/2022
6360	10	Flower	Dead End	Mallard Drive	Local	AC	90.5		12/19/2021
6360	20	Flower	Mallard Drive	Teal Drive	Local	AC	83.7		12/19/2021
6360	30	Flower	Teal Drive	Ridgley Drive	Local	AC	84.9		12/19/2021
6360	40	Flower	Ridgley Drive	Traylor Way	Local	AC	84.3		12/19/2021
6360	50	Flower	Traylor way	Dead End	Local	AC	42.5		12/19/2021
6370	10	Flower	Westminster Avenue	15th Street	Local	AC	82.6		12/19/2021
6370	20	Flower	15th Street	Lola Lane	Local	AC	61.7		12/19/2021
6370	30	Flower	Lola Lane	Dead End	Local	AC	88.6		12/19/2021
6380	10	Flower	Jennrich Avenue	Johannah Avenue	Local	AC	76.8		12/19/2021
6390	10	Flynn	Dead End	Becca Drive	Local	AC	83.1		12/11/2021
6400	10	Flynn	Dead End	Parliament Avenue	Local	AC	68.4		12/11/2021
6410	10	Fondren	Laramore Lane	McEvoy Lane	Local	AC	84.8		12/5/2021
6420	10	Forbes	Commerce Drive	Corporate Drive	Local	AC	21.8		1/5/2022
6420	20	Forbes	Corporate Drive	Euclid Street	Local	AC	57.9		1/5/2022
6430	10	Forsyth	Reading Avenue	Oasis Avenue	Local	AC	46.0		1/5/2022
6440	10	Fostoria	Dead End	Palma Vista Street	Local	AC	27.6		12/4/2021
6440	20	Fostoria	Palma Vista Street	Wakefield Avenue	Local	AC	28.3		12/4/2021
6450	10	Fraleley	Katella Avenue	Alley	Local	AC	99.3		12/10/2021
6460	10	Fraleley	Dead End	Dewey Drive	Local	AC	97.0		12/10/2021
6470	10	Frances	Westlake Street	Taft Street	Local	AC	97.2		1/5/2022
6480	10	Frances	Safford Street	Dead End	Local	AC	73.4		12/6/2021
6490	10	Fredrick	Ora Street	Burns Drive	Local	AC	36.0		12/6/2021
6490	20	Fredrick	Burns Drive	Leann Drive	Local	AC	61.5		12/6/2021
6490	30	Fredrick	Leann Drive	Ora Drive	Local	AC	50.1		12/6/2021
6490	40	Fredrick	Ora Drive	9th Street	Local	AC	80.7		12/6/2021
6500	10	Fredrick	9th Street	Nieta Drive	Local	AC	94.3		12/6/2021

Local - Appendix B		Street Inventory - Current Condition					City of Garden Grove, CA		
Section Limits									
StreetID	Section ID	Street Name	Begin Street	End Street	Class	Surface Type	Current PCI	Last PCI Update	
6500	20	Fredrick	Nieta Drive	Norma Lane	Local	AC	77.2	12/6/2021	
6500	30	Fredrick	Norma Lane	Strathmore Drive	Local	AC	69.1	12/6/2021	
6500	40	Fredrick	Strathmore Drive	Robert Lane	Local	AC	52.3	12/6/2021	
6510	10	Frieda	Dead End	Lampson Avenue	Local	AC	80.2	12/10/2021	
6520	10	Fulmer	Overman Drive	Parliament Avenue	Local	AC	73.5	12/8/2021	
6530	10	Gail	Orangewood Avenue	Daniel Avenue	Local	AC	67.7	12/6/2021	
6530	20	Gail	Daniel Avenue	Samuel Drive	Local	AC	71.4	12/6/2021	
6530	30	Gail	Samuel Drive	Eudora Lane	Local	AC	73.0	12/6/2021	
6530	40	Gail	Eudora Lane	Reva Drive	Local	AC	70.3	12/6/2021	
6540	10	Gail	Donna Lane	Candy Lane	Local	AC	70.1	12/6/2021	
6540	20	Gail	Candy Lane	Chapman Avenue	Local	AC	88.5	12/6/2021	
6550	10	Gaines	Dead End	Mills Road	Local	AC	78.4	1/5/2022	
6560	10	Galway	Acacia Avenue	Garden Grove Boulevard	Local	AC	61.3	12/10/2021	
6570	10	Galway	Garden Grove Boulevard	Belfast Drive	Local	AC	67.9	1/5/2022	
6570	20	Galway	Belfast Drive	Larson Avenue	Local	AC	93.5	1/5/2022	
6570	30	Galway	Larson Avenue	Crosby Avenue	Local	AC	77.6	1/5/2022	
6570	40	Galway	Crosby Avenue	Central Avenue	Local	AC	74.9	1/5/2022	
6570	50	Galway	Central Avenue	Imperial Avenue	Local	AC	72.4	1/5/2022	
6570	60	Galway	Imperial Avenue	Trask Avenue	Local	AC	75.5	1/5/2022	
6580	10	Gamble	Huber Street	Barclay Drive	Local	AC	99.2	12/10/2021	
6580	20	Gamble	Barclay Drive	Gardenaire Lane/Dewey Drive	Local	AC	99.0	12/10/2021	
6580	30	Gamble	Dewey Drive	Aldgate Avenue	Local	AC	99.8	12/10/2021	
6580	40	Gamble	Rainier Ct	Dead End	Local	AC	98.9	12/10/2021	
6590	10	Gamma	Jerry Lane	Beta Avenue	Local	AC	82.6	12/6/2021	
6600	10	Garden	Katella Avenue	Becca Drive	Local	AC	87.1	12/11/2021	
6610	10	Garden	Dead End	Parliament Avenue	Local	AC	80.9	12/11/2021	
6620	10	Garden	Dead End	Orangewood Avenue	Local	AC	63.1	12/8/2021	
6630	10	Garden	Orangewood Avenue	Geraldine Road	Local	AC	32.1	12/8/2021	
6630	20	Garden	Geraldine Road	Hill Road	Local	AC	54.8	12/8/2021	
6770	10	Gardenaire	Dead End	Gamble Avenue	Local	AC	99.9	12/10/2021	
6780	10	Gardenaire	Dewey Drive	Joyzelle Drive	Local	AC	99.9	12/10/2021	
6790	10	Gardenaire	Oma Place	Orangewood Avenue	Local	AC	100.0	12/10/2021	
6800	10	Garnet	Dead End	Santa Rita Avenue	Local	AC	94.8	1/8/2022	
6810	10	Garnet	Dead End	Belgrave Avenue	Local	AC	95.5	1/8/2022	
6820	10	Garnet	Killarney Avenue	Lenore Avenue	Local	AC	64.4	1/8/2022	
6820	20	Garnet	Lenore Avenue	Trinette Avenue	Local	AC	34.5	1/8/2022	
6830	10	Garo	Newland Street	Dead End	Local	AC	84.6	1/6/2022	
6840	10	Garo	Purdy Street	Dead End	Local	AC	41.5	1/6/2022	

Local - Appendix B		Street Inventory - Current Condition					City of Garden Grove, CA		
Section Limits									
StreetID	Section ID	Street Name	Begin Street	End Street	Class	Surface Type	Current		Last PCI Update
							PCI		
6850	10	Gary	La Dona Drive	Patricia Drive	Local	AC	65.8		12/8/2021
6850	20	Gary	Patricia Drive	Patricia Drive	Local	AC	66.1		12/8/2021
6850	30	Gary	Patricia Drive	Vegas Way	Local	AC	67.8		12/8/2021
6850	40	Gary	Vegas Way	Chapman Avenue	Local	AC	67.4		12/8/2021
6860	10	Gaylord	Della Lane	Dead End	Local	AC	89.8		12/8/2021
6870	10	Geneva	Dead End	Morrie Lane	Local	AC	53.8		12/10/2021
6880	10	George	Pickett Lane	Lampson Avenue	Local	AC	47.0		12/3/2021
6890	10	George	Chester Avenue	College Street	Local	AC	45.6		12/3/2021
6890	20	George	College Street	Dorada Avenue	Local	AC	51.6		12/3/2021
6900	10	George	Dorada Avenue	Dead End	Local	AC	15.1		12/3/2021
6910	10	Geraldine	Dead End	Harmony Place	Local	AC	41.0		12/8/2021
6920	10	Geraldine	Garden Drive	Park Lane	Local	AC	50.0		12/8/2021
6920	20	Geraldine	Park Lane	Seacrest Circle	Local	AC	60.3		12/8/2021
6920	30	Geraldine	Seacrest circle	Hanna Circle	Local	AC	57.4		12/8/2021
6920	40	Geraldine	Hanna Circle	Purcell Street	Local	AC	56.4		12/8/2021
6930	10	Geraldine	Faye Avenue	Stephanie Lane	Local	AC	40.8		12/8/2021
6930	20	Geraldine	Stephanie Lane	Palmwood Drive	Local	AC	48.0		12/8/2021
6930	30	Geraldine	Palmwood Drive	Baggett Street	Local	AC	82.2		12/8/2021
6940	10	Geraldine	Dead End	Orangewood Avenue	Local	AC	86.1		12/8/2021
7020	10	Gill	Oma Place	Dead End	Local	AC	81.2		12/12/2021
7030	10	Glen	Dead End	Imperial Avenue	Local	AC	99.1		1/5/2022
7040	10	Glen	Chester Avenue	Dorada Avenue	Local	AC	70.0		12/3/2021
7050	10	Glen	Pickett Lane	Lampson Avenue	Local	AC	81.1		12/3/2021
7060	10	Glencove	Safford Street	NeptuneCourt	Local	AC	47.6		12/6/2021
7060	20	Glencove	Neptune Court	Newhope Street	Local	AC	76.7		12/6/2021
7070	10	Glencove	Newhope Street	Marauder Circle	Local	AC	49.7		12/6/2021
7070	20	Glencove	Marauder Circle	Buccaneer Circle	Local	AC	50.7		12/6/2021
7070	30	Glencove	Buccaneer Circle	Corsair Circle	Local	AC	38.9		12/6/2021
7070	40	Glencove	Corsair Circle	Viking Circle	Local	AC	39.8		12/6/2021
7070	50	Glencove	Viking Circle	Rockinghorse Road	Local	AC	67.4		12/6/2021
7080	10	Glendora	Mallard Drive	Woodbury Road	Local	AC	59.9		12/19/2021
7090	10	Glenhaven	Dead End	Woodbury Road	Local	AC	51.3		1/5/2022
7100	10	Gloria	Newland Street	Sheppard Circle	Local	AC	18.5		12/11/2021
7100	20	Gloria	Sheppard Circle	Dead End	Local	AC	57.9		12/11/2021
7110	10	Gloria	Clinton Street	Partridge Street	Local	AC	67.4		12/11/2021
7110	20	Gloria	Partridge Street	Roxey Drive	Local	AC	69.4		12/11/2021
7110	30	Gloria	Roxey Drive	Buena Way	Local	AC	67.6		12/11/2021
7120	10	Gloria	Lilly Street	Ranchero Place	Local	AC	70.9		12/16/2021

Local - Appendix B		Street Inventory - Current Condition					City of Garden Grove, CA		
Section Limits									
StreetID	Section ID	Street Name	Begin Street	End Street	Class	Surface Type	Current		Last PCI Update
							PCI		
7130	10	Granite	Rainbow Street	Dead End	Local	AC	67.6		12/6/2021
7140	10	Granite	Plam Street	Dead End	Local	AC	69.7		12/3/2021
7150	10	Greentree	Choisser Road	Bangor Street	Local	AC	73.0		12/5/2021
7150	20	Greentree	Bangor Street	Oertly Drive	Local	AC	69.9		12/5/2021
7160	10	Greentree	Salerno Street	Lewis Street	Local	AC	96.9		12/3/2021
7210	10	Grouse	Skylark Boulevard	Dead End	Local	AC	67.9		12/11/2021
7220	10	Grove	Acacia Avenue	Garden Grove Boulevard	Local	AC	63.5		1/5/2022
7230	10	Groveview	Dead End	Lampson Avenue	Local	AC	61.9		12/10/2021
7240	10	Groveview	Lampson Avenue	Stanford Avenue	Local	AC	78.6		12/10/2021
7250	10	Groveview	Stanford Avenue	Dead End	Local	AC	99.4		12/10/2021
7260	10	Gunther	Dead End	Quatro Avenue	Local	AC	85.1		12/16/2021
7270	10	Hackamore	Joan Drive	Allen Drive	Local	AC	74.9		12/8/2021
7280	10	Haga	Dead End	Amy Avenue	Local	AC	88.1		12/13/2021
7290	10	Haga	Blanche Avenue	Dudman Drive	Local	AC	88.5		12/13/2021
7290	20	Haga	Dudman Drive	Lampson Avenue	Local	AC	94.6		12/13/2021
7300	10	Hale	Dead End	Dakota Avenue	Local	AC	80.9		1/6/2022
7310	10	Hale	Mays Avenue	Dead End	Local	AC	86.7		1/6/2022
7320	10	Halekulani	Dead End	Abbott Street	Local	AC	70.4		12/10/2021
7320	20	Halekulani	Abbott Stret	Kona Lane	Local	AC	54.4		12/10/2021
7320	30	Halekulani	Kona Lane	Lanakila Lane	Local	AC	75.8		12/10/2021
7320	40	Halekulani	Lanakila Lane	Pleasant Place	Local	AC	79.1		12/10/2021
7330	10	Halelani	Nutwood Street	Moana Way	Local	AC	76.3		12/8/2021
7340	10	Hampton	Buaro Street	Maypole Drive	Local	AC	29.0		12/3/2021
7340	20	Hampton	Maypole Drive	Downing Street	Local	AC	30.5		12/3/2021
7350	10	Hanna	Geraldine Road	Dead End	Local	AC	65.1		12/11/2021
7420	10	Harcourt	Maureen Drive	Melba Drive	Local	AC	56.8		12/12/2021
7420	20	Harcourt	Melba Drive	Murline Drive	Local	AC	77.3		12/12/2021
7430	10	Harmony	Geraldine Road	Roads End	Local	AC	72.5		12/8/2021
7430	20	Harmony	Roads End Drive	Hill Road	Local	AC	67.4		12/8/2021
7440	10	Harper	Laurel Street	Westminster Avenue	Local	AC	72.6		12/16/2021
7450	10	Harrington	Jennrich Avenue	Johannah Avenue	Local	AC	85.9		12/19/2021
7460	10	Harris	Sidney Place	Chapman Avenue	Local	AC	78.6		12/8/2021
7470	10	Harvey	Dead End	Marlene Avenue	Local	AC	50.4		1/6/2022
7520	10	Havenwood	Dead End	Trask Avenue	Local	AC	60.5		12/19/2021
7530	10	Havenwood	Dead End	Wentworth Place	Local	AC	97.4		12/16/2021
7530	20	Havenwood	Wentworth Place	Woodbury Road	Local	AC	89.6		12/16/2021
7600	10	Hazel	Lampson Avenue	Stanford Avenue	Local	AC	80.4		12/13/2021
7600	20	Hazel	Stanford Avenue	Garden Grove Boulevard	Local	AC	53.9		12/13/2021

Local - Appendix B		Street Inventory - Current Condition					City of Garden Grove, CA		
Section Limits									
StreetID	Section ID	Street Name	Begin Street	End Street	Class	Surface Type	Current PCI	Last PCI Update	
7610	10	Hazel	Larson Avenue	Imperial Avenue	Local	AC	73.8	1/6/2022	
7610	20	Hazel	Imperial Avenue	Dakota Avenue	Local	AC	75.1	1/6/2022	
7620	10	Hazel	Boyd Avenue	Mays Avenue	Local	AC	66.5	1/6/2022	
7630	10	Healey	Dead End	Lamplighter Street	Local	AC	96.9	1/8/2022	
7640	10	Healey	Magnolia Street	Ferrari Lane	Local	AC	44.3	1/6/2022	
7640	20	Healey	Ferrari Lane	Cunningham Lane	Local	AC	75.5	1/6/2022	
7640	30	Healey	Cunningham Lane	Corvette Street	Local	AC	72.5	1/6/2022	
7650	10	Heather	Volkwood Street	Dead End	Local	AC	69.1	12/3/2021	
7660	10	Heather	Jetty Street	Dead End	Local	AC	73.0	12/3/2021	
7670	10	Heather	Spinnaker Street	Hilton Street	Local	AC	71.9	12/3/2021	
7670	20	Heather	Hilton Street	Dead End	Local	AC	76.7	12/3/2021	
7680	10	Heidi	Blake Street	Dead End	Local	AC	89.4	1/5/2022	
7690	10	Heidi	Ranney Avenue	Dead End	Local	AC	84.4	1/5/2022	
7700	10	Helene	Dead End	Ludlow Avenue	Local	AC	42.8	1/8/2022	
7710	10	Helene	Stanford Avenue	Park Avenue	Local	AC	85.1	1/8/2022	
7720	10	Henderson	Dead End	Yawl Street	Local	AC	85.1	12/19/2021	
7720	20	Henderson	Yawl Street	Starboard Street	Local	AC	80.9	12/19/2021	
7730	10	Hester	Bixby Avenue	Catherine Avenue	Local	AC	57.5	12/10/2021	
7740	10	Hewitt	Purdy Street	Dead End	Local	AC	75.1	1/6/2022	
7750	10	Hewitt	Yockey Street	Elliott Place	Local	AC	31.2	1/6/2022	
7750	20	Hewitt	Elliott Place	Magnolia Street	Local	AC	48.6	1/6/2022	
7760	10	Hibiscus	Bart Drive	Caroleen Lane	Local	AC	88.1	12/12/2021	
7770	10	Hill	Brookhurst Street	Harmony Place	Local	AC	99.3	12/11/2021	
7770	20	Hill	Harmony Place	Garden Drive	Local	AC	98.4	12/11/2021	
7770	30	Hill	Garden Drive	Seacrest Drive	Local	AC	28.3	12/11/2021	
7770	40	Hill	Seacrest Drive	Purcell Street	Local	AC	28.4	12/11/2021	
7770	50	Hill	Purcell Street	Faye Avenue	Local	AC	40.7	12/11/2021	
7780	10	Hilton	Lampson avenue	Laux Circle	Local	AC	69.7	12/3/2021	
7780	20	Hilton	Laux Circle	Heather Circle	Local	AC	79.8	12/3/2021	
7790	10	Hilton	Dead End	Downie Place	Local	AC	73.8	12/5/2021	
7800	10	Hoggan	Buaro Street	Stimson Street	Local	AC	43.4	12/3/2021	
7800	20	Hoggan	Stimson Street	Dead End	Local	AC	48.6	12/3/2021	
7810	10	Holland	Bartlett Street	Fairchild Street	Local	AC	85.0	1/8/2022	
7820	10	Holly	Nelson Street	Diane Street	Local	AC	39.7	12/10/2021	
7820	20	Holly	Diane Street	Ellen Street	Local	AC	98.6	12/10/2021	
7820	30	Holly	Ellen Street	Lesley Street	Local	AC	44.7	12/10/2021	
7830	10	Holyoak	Dead End	Simmons Avenue	Local	AC	56.4	12/4/2021	
7830	20	Holyoak	Simmons Avenue	Reva Drive	Local	AC	53.0	12/4/2021	

Local - Appendix B		Street Inventory - Current Condition					City of Garden Grove, CA		
Section Limits									
StreetID	Section ID	Street Name	Begin Street	End Street	Class	Surface Type	Current		Last PCI Update
							PCI		
7830	30	Holyoak	Reva Drive	Candy Lane	Local	AC	40.2		12/4/2021
7850	10	Homestead	Dungan Lane	Buaro Street	Local	AC	70.3		12/3/2021
7860	10	Homeway	Alwick Circle	Bickley Circle	Local	AC	70.8		12/12/2021
7860	20	Homeway	Bickley Circle	La Grand Avenue	Local	AC	52.6		12/12/2021
7870	10	Homeway	Vons Drive	Joyzelle Drive	Local	AC	89.5		12/12/2021
7870	20	Homeway	Joyzelle Drive	Dead End	Local	AC	79.5		12/12/2021
7880	10	Homeway	Dead End	Orangewood Avenue	Local	AC	86.0		12/12/2021
7890	10	Honold	Dead End	Markon Drive	Local	AC	16.6		12/17/2021
7900	10	Hoover	City Border	Garden Grove Boulevard	Local	AC	19.1		12/5/2021
7910	10	Hope	Emerson Avenue	Larson Avenue	Local	AC	100.0		1/5/2022
7910	20	Hope	Larson Avenue	Crosby Avenue	Local	AC	90.8		1/5/2022
7910	30	Hope	Crosby Avenue	Central Avenue	Local	AC	98.2		1/5/2022
7910	40	Hope	Central Avenue	Imperial Avenue	Local	AC	87.9		1/5/2022
7910	50	Hope	Imperial Avenue	Russell Street	Local	AC	86.0		1/5/2022
7910	60	Hope	Russell Street	Dakota Avenue	Local	AC	90.1		1/5/2022
7910	70	Hope	Dakota Avenue	Dead End	Local	AC	84.1		1/5/2022
7920	10	Hope	Dead End	Traylor Way	Local	AC	81.5		12/19/2021
7930	10	Hope	Westminster Avenue	16th Street	Local	AC	83.7		12/19/2021
7930	20	Hope	16th Street	15th Street	Local	AC	91.6		12/19/2021
7930	30	Hope	15th Street	Morningside Drive	Local	AC	82.1		12/19/2021
7940	10	Hope	Jennrich Avenue	Johannah Avenue	Local	AC	85.4		12/19/2021
7950	10	Hopi	Dale Street	Yanna Drive	Local	AC	65.2		12/12/2021
7950	20	Hopi	Yana Drive	Wasco Road	Local	AC	74.7		12/12/2021
7960	10	Hopi	Vicilia Street	Mac Street	Local	AC	47.7		12/12/2021
7960	20	Hopi	Mac Street	MacNab Street	Local	AC	88.2		12/12/2021
7960	30	Hopi	MacNab Street	Dead End	Local	AC	61.6		12/12/2021
7970	10	Howard	Blake Street	Dead End	Local	AC	85.0		1/5/2022
7980	10	Howard	Ranney Avenue	Dead End	Local	AC	70.3		1/5/2022
7990	10	Huber	Dead End	Gamble Avenue	Local	AC	96.4		12/10/2021
7990	20	Huber	Gamble Avenue	Dewey Drive	Local	AC	99.9		12/10/2021
8000	10	Hummingbird	Blue Jay Lane	Canary Lane	Local	AC	75.9		12/11/2021
8000	20	Hummingbird	Canary Lane	Flamingo Lane	Local	AC	82.0		12/11/2021
8000	30	Hummingbird	Flamingo Drive	Brookhurst Street	Local	AC	84.1		12/11/2021
8010	10	Hunt	Monarch Street	Dead End	Local	AC	25.1		12/17/2021
8020	10	Huntley	Manley Street	Casper Street	Local	AC	76.7		1/8/2022
8020	20	Huntley	Casper Street	Blackmer Street	Local	AC	76.1		1/8/2022
8030	10	Huntley	Winton Street	Saint Mark Street	Local	AC	82.3		1/8/2022
8030	20	Huntley	Saint Mark Street	Bailey Street	Local	AC	94.0		1/8/2022

Local - Appendix B		Street Inventory - Current Condition					City of Garden Grove, CA		
Section Limits									
StreetID	Section ID	Street Name	Begin Street	End Street	Class	Surface Type	Current PCI	Last PCI Update	
8040	10	Huntley	Chase Street	Topaz Street	Local	AC	89.9	1/8/2022	
8050	10	Imperial	Coast Street	Monroe Street	Local	AC	83.1	12/11/2021	
8060	10	Imperial	Kelly Street	Hazel Street	Local	AC	62.3	1/6/2022	
8070	10	Imperial	Magnolia Street	La Vaughn Drive	Local	AC	93.9	1/5/2022	
8070	20	Imperial	La Vaughn Drive	Earle Drive	Local	AC	92.4	1/5/2022	
8070	30	Imperial	Earle Drive	Gilbert Street	Local	AC	95.8	1/5/2022	
8080	10	Imperial	Gilbert Street	Ontario Drive	Local	AC	67.6	1/5/2022	
8080	20	Imperial	Ontario Drive	Shapell Street	Local	AC	66.6	1/5/2022	
8080	30	Imperial	Shapell Street	Dead end	Local	AC	48.2	1/5/2022	
8090	10	Imperial	Dead End	Galway Street	Local	AC	85.6	1/5/2022	
8100	10	Imperial	Galway Street	Donegal Drive	Local	AC	70.8	1/5/2022	
8100	20	Imperial	Donegal Drive	Kerry Street	Local	AC	83.1	1/5/2022	
8110	10	Imperial	Brookhurst Street	Flower Street	Local	AC	94.0	1/5/2022	
8110	20	Imperial	Flower Street	Hope Street	Local	AC	96.3	1/5/2022	
8110	30	Imperial	Hope Street	Deanann Place	Local	AC	94.8	1/5/2022	
8120	10	Imperial	Cypress Street	Alan Way	Local	AC	95.7	1/5/2022	
8120	20	Imperial	Alan Way	Glen Way	Local	AC	100.0	1/5/2022	
8120	30	Imperial	Glen Way	Benton Street	Local	AC	100.0	1/5/2022	
8120	40	Imperial	Benton Street	Jessica Drive	Local	AC	99.4	1/5/2022	
8120	50	Imperial	Jessica Drive	Westlake Street	Local	AC	98.8	1/5/2022	
8130	10	Industry	Chapman Avenue	Belgrave Avenue	Local	AC	32.1	1/8/2022	
8130	20	Industry	Belgrave	Lampson Avenue	Local	AC	29.5	1/8/2022	
8140	10	Industry	Lampson Avenue	Dead End	Local	AC	41.6	1/8/2022	
8150	10	Ingram	Magnolia Street	Yoak Street	Local	AC	70.5	1/6/2022	
8150	20	Ingram	Yoak Street	Linnert Street	Local	AC	64.4	1/6/2022	
8150	30	Ingram	Linnert Street	La Vaughn Street	Local	AC	71.1	1/6/2022	
8150	40	Ingram	La Vaughn Street	McMains Street	Local	AC	89.3	1/6/2022	
8160	10	Ingram	Dead End	Erin Street	Local	AC	78.7	12/19/2021	
8160	20	Ingram	Erin Street	Cork Street	Local	AC	39.0	12/19/2021	
8160	30	Ingram	Cork Street	Dead End	Local	AC	68.5	12/19/2021	
8170	10	Iris	Walnut Avenue	Dead End	Local	AC	45.3	12/6/2021	
8180	10	Ivanhoe	Dead End	Dewey Drive	Local	AC	79.0	12/8/2021	
8180	20	Ivanhoe	Dewey Drive	Parliament Avenue	Local	AC	68.8	12/8/2021	
8190	10	Jacalene	City Border	Ricky Avenue	Local	AC	67.8	12/4/2021	
8190	20	Jacalene	Ricky Avenue	Orangewood Avenue	Local	AC	65.5	12/4/2021	
8200	10	Jacalene	Orangewood Avenue	Daniel Avenue	Local	AC	65.9	12/4/2021	
8200	20	Jacalene	Daniel Avenue	Samuel Drive	Local	AC	68.9	12/4/2021	
8200	30	Jacalene	Samuel Drive	Eudora Lane	Local	AC	74.4	12/4/2021	

Local - Appendix B		Street Inventory - Current Condition					City of Garden Grove, CA		
Section Limits									
StreetID	Section ID	Street Name	Begin Street	End Street	Class	Surface Type	Current		
							PCI	Last PCI Update	
8200	40	Jacalene	Eudora Lane	Reva Drive	Local	AC	78.3	12/4/2021	
8210	10	Jacalene	Donna Lane	Candy Lane	Local	AC	83.1	12/6/2021	
8210	20	Jacalene	Candy Lane	Chapman Avenue	Local	AC	84.8	12/6/2021	
8220	10	Jacalene	Dead End	John Avenue	Local	AC	52.6	12/6/2021	
8230	10	Jack	Loraleen Street	Dead End	Local	AC	50.1	12/11/2021	
8240	10	Jackson	Dead End	Stanford Avenue	Local	AC	89.0	1/6/2022	
8250	10	Jackson	Dead End	Acacia Avenue	Local	AC	38.6	1/6/2022	
8260	10	Jackson	Monroe Street	Bestel Avenue	Local	AC	95.3	12/11/2021	
8260	20	Jackson	Bestel Avenue	Trask Avenue	Local	AC	81.9	12/11/2021	
8270	10	Jackson	Trask Ave	x mile N/o Trask Avenue	Local	AC	55.5	12/11/2021	
8280	10	Jackson	Dead End	Quatro Avenue	Local	AC	83.0	12/16/2021	
8290	10	Jade	Vanguard Avenue	Amy Avenue	Local	AC	85.8	1/8/2022	
8300	10	James	Roxey Drive	Dead End	Local	AC	78.5	12/16/2021	
8310	10	Jane	Lampson Avenue	Lenore Drive	Local	AC	65.7	12/10/2021	
8320	10	Janet	Dead End	Lambert Circle	Local	AC	85.0	12/10/2021	
8330	10	Janet	Dead End	Twintree Avenue	Local	AC	73.6	12/3/2021	
8330	20	Janet	Twintree Avenue	Lampson Avenue	Local	AC	60.0	12/3/2021	
8340	10	Janet	Emrys Avenue	Dead End	Local	AC	85.0	12/3/2021	
8350	10	Janette	Orangewood Avenue	Daniel Avenue	Local	AC	59.5	12/6/2021	
8360	10	Janette	Candy Lane	Dead End	Local	AC	67.6	12/6/2021	
8370	10	Janette	Dead End	John Avenue	Local	AC	27.3	12/6/2021	
8380	10	Jasper	Santa Catalina Avenue	Santa Barbara Avenue	Local	AC	94.2	1/8/2022	
8390	10	Jasper	Chapman Avenue	Vanguard Avenue	Local	AC	98.4	1/8/2022	
8400	10	Jefferson	Dead End	Acacia Avenue	Local	AC	34.8	1/6/2022	
8410	10	Jefferson	Garden Grove Boulevard	Larson Avenue	Local	AC	54.0	1/6/2022	
8410	20	Jefferson	Larson Avenue	Dead End	Local	AC	24.6	1/6/2022	
8420	10	Jefferson	Central Avenue	Niland Way	Local	AC	80.8	12/11/2021	
8420	20	Jefferson	Niland Way	Wynant Drive	Local	AC	79.6	12/11/2021	
8420	30	Jefferson	Wynant Drive	Sunnyvale Avenue	Local	AC	58.5	12/11/2021	
8420	40	Jefferson	Sunnyvale Avenue	Trask Avenue	Local	AC	83.6	12/11/2021	
8430	10	Jennifer	Reva Drive	Donna Lane	Local	AC	78.5	12/6/2021	
8440	10	Jennifer	Candy Lane	Dead End	Local	AC	83.3	12/6/2021	
8450	10	Jennifer	Dead End	John Avenue	Local	AC	42.2	12/6/2021	
8460	10	Jennrich	Brookhurst Street	Lyndon Street	Local	AC	52.7	12/19/2021	
8470	10	Jennrich	Lyndon Street	Flower Street	Local	AC	46.0	12/19/2021	
8470	20	Jennrich	Flower Street	Harrington Street	Local	AC	54.5	12/19/2021	
8470	30	Jennrich	Harrington Street	Hope Street	Local	AC	79.1	12/19/2021	
8470	40	Jennrich	Hope Street	Deanann Place	Local	AC	80.2	12/19/2021	

Local - Appendix B		Street Inventory - Current Condition					City of Garden Grove, CA		
Section Limits									
StreetID	Section ID	Street Name	Begin Street	End Street	Class	Surface Type	Current PCI	Last PCI Update	
8470	50	Jennrich	Deanann Place	Ward Street	Local	AC	67.0	12/19/2021	
8480	10	Jennrich	Ward Street	Jessica Street	Local	AC	68.7	12/19/2021	
8480	20	Jennrich	Jessica Street	Lake Street	Local	AC	77.1	12/19/2021	
8480	30	Jennrich	Lake Street	Pleasant Street	Local	AC	75.9	12/19/2021	
8480	40	Jennrich	Pleasant Street	Taft Street	Local	AC	81.8	12/19/2021	
8480	50	Jennrich	Taft Street	Dead End	Local	AC	78.7	12/19/2021	
8490	10	Jentges	Puryear Street	Buaro Street	Local	AC	38.6	12/3/2021	
8500	10	Jerome	Catherine Avenue	Lampson Avenue	Local	AC	65.3	12/10/2021	
8510	10	Jerome	Lenore Drive	Mayrene Drive	Local	AC	58.9	12/13/2021	
8520	10	Jerry	Euclid Street	Walnut Avenue	Local	AC	67.7	12/6/2021	
8520	20	Jerry	Walnut Avenue	Pine Street	Local	AC	59.1	12/6/2021	
8530	10	Jerry	Elmwood Street	Ora Street	Local	AC	36.3	12/6/2021	
8530	20	Jerry	Ora Street	Oakwood Street	Local	AC	49.7	12/6/2021	
8530	30	Jerry	Oakwood Street	Leann Drive	Local	AC	73.0	12/6/2021	
8530	40	Jerry	Leann Drive	Betty Lane	Local	AC	68.3	12/6/2021	
8530	50	Jerry	Betty Lane	9th Street	Local	AC	80.4	12/6/2021	
8540	10	Jerry	9th Street	Gamma Street	Local	AC	54.5	12/6/2021	
8540	20	Jerry	Gamma Street	Delta Street	Local	AC	84.5	12/6/2021	
8540	30	Jerry	Delta Street	Epsilon Street	Local	AC	78.3	12/6/2021	
8540	40	Jerry	Epsilon Street	Zeta Street	Local	AC	56.4	12/6/2021	
8550	10	Jessica	Imperial Avenue	Dead End	Local	AC	97.7	1/5/2022	
8560	10	Jessica	Jennrich Avenue	Kern Avenue	Local	AC	83.5	12/19/2021	
8570	10	Jetty	Lampson Avenue	Laux Circle	Local	AC	76.8	12/3/2021	
8570	20	Jetty	Laux Circle	Heather Circle	Local	AC	77.5	12/3/2021	
8570	30	Jetty	Heather Circle	Twinleaf Circle	Local	AC	75.7	12/3/2021	
8570	40	Jetty	Twinleaf Circle	Sandalwood Circle	Local	AC	73.4	12/3/2021	
8570	50	Jetty	Sandalwood Circle	Blue Spruce Avenue	Local	AC	77.6	12/3/2021	
8580	10	Jewel	Wilken Way	Dead end	Local	AC	72.5	12/4/2021	
8590	10	Joan	Movius Drive	Morrie Lane	Local	AC	52.5	12/10/2021	
8600	10	Johannah	Kerry Street	Verde Street	Local	AC	39.8	1/5/2022	
8610	10	Johannah	Lyndon Street	Flower Street	Local	AC	94.2	12/19/2021	
8610	20	Johannah	Flower Street	Harrington Street	Local	AC	91.8	12/19/2021	
8610	30	Johannah	Harrington Street	Hope Street	Local	AC	70.4	12/19/2021	
8620	10	John	Norma Lane	Janette Lane	Local	AC	33.2	12/6/2021	
8620	20	John	Janette Lane	Jennifer Lane	Local	AC	65.7	12/6/2021	
8620	30	John	Jennifer Lane	Jacalene Lane	Local	AC	66.7	12/6/2021	
8620	40	John	Jacalene Lane	Robert Lane	Local	AC	67.6	12/6/2021	
8620	50	John	Robert Lane	Kathy Lane	Local	AC	79.9	12/6/2021	

Local - Appendix B		Street Inventory - Current Condition					City of Garden Grove, CA		
Section Limits									
StreetID	Section ID	Street Name	Begin Street	End Street	Class	Surface Type	Current PCI	Last PCI Update	
8620	60	John	Kathy Lane	Morgan Lane	Local	AC	71.4	12/6/2021	
8620	70	John	Morgan Lane	West Street	Local	AC	64.7	12/6/2021	
8630	10	John Chaffey	Dead End	Alonzo Cook Street	Local	AC	26.3	1/8/2022	
8640	10	Jola	Barnett Way	Libby Lane	Local	AC	85.7	12/16/2021	
8650	10	Jola	Malibu Street	Newhope Street	Local	AC	87.6	12/16/2021	
8660	10	Josephine	Lampson Avenue	Stanford Avenue	Local	AC	40.0	1/6/2022	
8670	10	Josephine	Stanford Avenue	Wooley Lane	Local	AC	39.7	1/6/2022	
8670	20	Josephine	Wooley Lane	Acacia Avenue	Local	AC	31.5	1/6/2022	
8670	30	Josephine	Acacia Avenue	Acacia Avenue	Local	AC	38.8	1/6/2022	
8670	40	Josephine	Acacia Avenue	Anthony Avenue	Local	AC	65.0	1/6/2022	
8670	50	Josephine	Anthony Avenue	Dead End	Local	AC	94.4	1/6/2022	
8690	10	Joy	Acacia Avenue	Pearl Street	Local	AC	57.5	12/8/2021	
8690	20	Joy	Pearl Street	Garden Grove Boulevard	Local	AC	75.5	12/8/2021	
8700	10	Joyzelle	Dead End	Wasco Road	Local	AC	74.1	12/8/2021	
8700	20	Joyzelle	Wasco Road	Wasco Road	Local	AC	73.9	12/8/2021	
8700	30	Joyzelle	Wasco Road	Dead End	Local	AC	77.5	12/8/2021	
8710	10	Joyzelle	Bowles Avenue	MacNab Street	Local	AC	62.0	12/8/2021	
8710	20	Joyzelle	MacNab Street	MacMurray Street	Local	AC	82.0	12/8/2021	
8710	30	Joyzelle	MacMurray Street	Magnolia Street	Local	AC	78.2	12/8/2021	
8720	10	Joyzelle	Magnolia Street	Homeway Drive	Local	AC	73.9	12/8/2021	
8720	20	Joyzelle	Homeway Drive	Desmond Street	Local	AC	53.9	12/8/2021	
8730	10	Joyzelle	Laurianne Lane	Gilbert Street	Local	AC	74.2	12/8/2021	
8740	10	Joyzelle	Gilbert Street	Barclay Drive	Local	AC	99.4	12/8/2021	
8740	20	Joyzelle	Barclay Drive	Gardenaire Lane	Local	AC	95.1	12/8/2021	
8740	30	Joyzelle	Gardenaire Lane	Rainier Court	Local	AC	100.0	12/8/2021	
8740	40	Joyzelle	Rainier Court	Caroleen Lane	Local	AC	100.0	12/8/2021	
8740	50	Joyzelle	Caroleen Lane	Biscayne	Local	AC	99.9	12/8/2021	
8740	60	Joyzelle	Biscayne	Brookhurst Street	Local	AC	100.0	12/8/2021	
8750	10	Juan	Faye Avenue	Hackamore Road	Local	AC	84.1	12/8/2021	
8760	10	Judy	Loraleen Street	Dead End	Local	AC	59.9	12/11/2021	
8770	10	Juliana	Dead End	Morrie Lane	Local	AC	52.6	12/10/2021	
8780	10	June	Orangewood Avenue	Bluebell Avenue	Local	AC	47.1	12/4/2021	
8850	10	Kathy	Dead End	Orangewood Avenue	Local	AC	71.7	12/4/2021	
8860	10	Kathy	Orangewood Avenue	Daniel Avenue	Local	AC	84.8	12/4/2021	
8870	10	Kathy	Samuel Drive	Donna Lane	Local	AC	72.0	12/6/2021	
8880	10	Kathy	Candy Lane	Dead End	Local	AC	75.4	12/4/2021	
8890	10	Kathy	Dead End	John Avenue	Local	AC	51.2	12/6/2021	
8900	10	Kathy	Lampson Avenue	Sumo Circle	Local	AC	54.4	12/3/2021	

Local - Appendix B		Street Inventory - Current Condition					City of Garden Grove, CA		
Section Limits									
StreetID	Section ID	Street Name	Begin Street	End Street	Class	Surface Type	Current PCI	Last PCI Update	
8900	20	Kathy	Sumo Circle	Dorada Avenue	Local	AC	72.9	12/3/2021	
8910	10	Katy	Dead End	Morrie Lane	Local	AC	72.3	12/10/2021	
8920	10	Kearney	Waverly Drive		Local	AC	79.1	12/4/2021	
8930	10	Kedge	Ward Street	Spar Street	Local	AC	95.2	12/16/2021	
8930	20	Kedge	Spar Street	Reeve Street	Local	AC	100.0	12/16/2021	
8930	30	Kedge	Reeve Street	Sail Street	Local	AC	91.7	12/16/2021	
8930	40	Kedge	Sail Street	Dead End	Local	AC	97.6	12/16/2021	
8940	10	Keel	Dead End	Lake Street	Local	AC	58.1	12/16/2021	
8950	10	Keel	Lake Street	Taft Street	Local	AC	85.9	12/16/2021	
8960	10	Keel	Clinton Street	Buena Street	Local	AC	63.3	12/11/2021	
8970	10	Keelson	Spar Street	City Limits	Local	AC	34.0	12/19/2021	
8980	10	Kellogg	Gilbert Street	Dead End	Local	AC	37.2	1/5/2022	
8990	10	Kelly	Imperial Avenue	Dakota Avenue	Local	AC	79.9	1/6/2022	
9000	10	Kensington	Lampson Avenue	Nutwood Street	Local	AC	53.6	12/10/2021	
9010	10	Kern	Kerry Street	Verde Street	Local	AC	48.7	1/5/2022	
9020	10	Kern	Deanann Place	Bowen Street	Local	AC	78.9	12/19/2021	
9030	10	Kern	Ward Street	Jessica Street	Local	AC	90.0	12/19/2021	
9030	20	Kern	Jessica Street	Lake Street	Local	AC	72.0	12/19/2021	
9030	30	Kern	Lake Street	Pleasant Street	Local	AC	75.0	12/19/2021	
9030	40	Kern	Pleasant Street	Taft Street	Local	AC	52.6	12/19/2021	
9040	10	Kerry	Garden Grove Boulevard	Belfast Drive	Local	AC	87.2	1/5/2022	
9040	20	Kerry	Belfast Drive	Larson Avenue	Local	AC	90.0	1/5/2022	
9040	30	Kerry	Larson Avenue	Crosby Avenue	Local	AC	92.4	1/5/2022	
9040	40	Kerry	Crosby Avenue	Central Avenue	Local	AC	94.2	1/5/2022	
9050	10	Kerry	Imperial Avenue	Russell Avenue	Local	AC	92.2	1/5/2022	
9060	10	Kerry	Dakota Avenue	Luders Avenue	Local	AC	90.5	1/5/2022	
9070	10	Kerry	Westminster Avenue	Sutherland Way	Local	AC	27.2	1/5/2022	
9070	20	Kerry	Sutherland Way	Reading Avenue	Local	AC	18.9	1/5/2022	
9070	30	Kerry	Reading Avenue	Oasis Avenue	Local	AC	38.7	1/5/2022	
9080	10	Kerry	13th Street	11th Street	Local	AC	69.5	1/5/2022	
9080	20	Kerry	11th Street	Kern Avenue	Local	AC	55.0	1/5/2022	
9080	30	Kerry	Kern Avenue	Johannah Avenue	Local	AC	48.3	1/5/2022	
9080	40	Kerry	Johannah Avenue	Hazard Avenue	Local	AC	22.1	1/5/2022	
9090	10	Ketch	Dead End	Yawl Street	Local	AC	98.8	12/19/2021	
9090	20	Ketch	Yawl Street	Dead End	Local	AC	98.8	12/19/2021	
9100	10	Killarney	Raymond Circle	RD Border	Local	AC	73.8	1/8/2022	
9100	20	Killarney	Rd Border	Garnet Street	Local	AC	61.2	1/8/2022	
9110	10	Killarney	Topaz Street	Amethyst Street	Local	AC	62.0	1/8/2022	

Local - Appendix B		Street Inventory - Current Condition					City of Garden Grove, CA		
Section Limits									
StreetID	Section ID	Street Name	Begin Street	End Street	Class	Surface Type	Current PCI	Last PCI Update	
9120	10	Killarney	Seneca Street	Lamplighter Street	Local	AC	98.8	1/8/2022	
9120	20	Killarney	Lamplighter Street	Palomar Street	Local	AC	96.3	1/8/2022	
9120	30	Killarney	Palomar Street	Scandia Street	Local	AC	90.8	1/8/2022	
9130	10	Killarney	Monroe Street	Dead End	Local	AC	83.2	1/6/2022	
9140	10	Kim	Bluebell Avenue	Cliffwood Avenue	Local	AC	75.3	12/4/2021	
9190	10	Kona	Halekulani Drive	Dead End	Local	AC	81.8	12/10/2021	
9200	10	La Bonita	San Juan Place	Westminster Avenue	Local	AC	96.8	12/16/2021	
9210	10	La Dona	Palmwood Drive	Gary Street	Local	AC	76.2	12/8/2021	
9210	20	La Dona	Gary Street	Easy Way	Local	AC	70.7	12/8/2021	
9210	30	La Dona	Easy Way	Old Fashion Way	Local	AC	83.3	12/8/2021	
9210	40	La Dona	Old Fashion Way	Dolan Street	Local	AC	77.6	12/8/2021	
9210	50	La Dona	Dolan Street	Steele Drive	Local	AC	54.5	12/10/2021	
9220	10	La Dona	Varna Street	Elizabeth Street	Local	AC	45.3	12/8/2021	
9230	10	La Grand	MacDuff Street	MacMurray Street	Local	AC	72.1	12/8/2021	
9230	20	La Grand	MacMurray Street	MacMurray Street	Local	AC	82.3	12/8/2021	
9230	30	La Grand	MacMurray Street	Magnolia Street	Local	AC	61.4	12/8/2021	
9240	10	La Grand	Vinevale Street	Homeway Drive	Local	AC	57.9	12/12/2021	
9240	20	La Grand	Homeway Drive	Rush Street	Local	AC	81.3	12/12/2021	
9250	10	La Linda	Dead End	Lampson Avenue	Local	AC	90.6	1/6/2022	
9260	10	La Vaughn	Imperial Avenue	Russell Avenue	Local	AC	99.9	1/6/2022	
9270	10	La Vaughn	Mays Avenue	Ingram Avenue	Local	AC	76.9	1/6/2022	
9280	10	Laguna	Balboa Avenue	Newport Avenue	Local	AC	78.3	12/3/2021	
9290	10	Laird	Garden Grove Boulevard	City Limit	Local	AC	60.5	12/5/2021	
9300	10	Laird	Downie Place	Bobby Ln	Local	AC	87.1	12/5/2021	
9310	10	Lake	Westminster Avenue	Keel Avenue	Local	AC	85.8	12/19/2021	
9310	30	Lake	Keel Avenue	Morningside Drive	Local	AC	71.7	12/19/2021	
9320	10	Lake	Jennrich Avenue	Kern Avenue	Local	AC	86.8	12/19/2021	
9330	10	Lambert	Bixby Avenue	Adeline Avenue	Local	AC	70.3	12/10/2021	
9330	20	Lambert	Adeline Avenue	Janet Circle	Local	AC	59.7	12/10/2021	
9330	30	Lambert	Janet Circle	Marilyn Circle	Local	AC	74.1	12/10/2021	
9330	40	Lambert	Marilyn Circle	Lampson Avenue	Local	AC	78.6	12/10/2021	
9340	10	Lambert	Lampson Avenue	Lenore Drive	Local	AC	39.9	12/10/2021	
9350	10	Lambert	Gilbert Street	Lenore Drive	Local	AC	41.9	12/10/2021	
9360	10	Lamplighter	Santa Barbara Ave	Santa Catalina Ave	Local	AC	86.4	1/8/2022	
9360	20	Lamplighter	Santa Rita Ave	Santa Barbara Ave	Local	AC	95.9	1/8/2022	
9360	30	Lamplighter	Chapman Ave	Santa Rita Ave	Local	AC	92.7	1/8/2022	
9370	10	Lamplighter	Chapman Avenue	Vanguard Avenue	Local	AC	95.7	1/8/2022	
9380	10	Lamplighter	Belgrave Avenue	Healey Avenue	Local	AC	65.8	1/8/2022	

Local - Appendix B		Street Inventory - Current Condition					City of Garden Grove, CA		
Section Limits									
StreetID	Section ID	Street Name	Begin Street	End Street	Class	Surface Type	Current PCI	Last PCI Update	
9380	20	Lamplighter	Healey Avenue	Pickett Avenue	Local	AC	93.8	1/8/2022	
9380	30	Lamplighter	Pickett Avenue	Lampson Avenue	Local	AC	92.6	1/8/2022	
9390	10	Lamplighter	Lampson Avenue	Killarney Avenue	Local	AC	91.6	1/8/2022	
9390	20	Lamplighter	Killarney Avenue	Lenore Avenue	Local	AC	100.0	1/8/2022	
9390	30	Lamplighter	Lenore Avenue	Trinette Avenue	Local	AC	100.0	1/8/2022	
9390	40	Lamplighter	Trinette Avenue	Cerulean Avenue	Local	AC	98.8	1/8/2022	
9390	50	Lamplighter	Cerulean Avenue	Stanford Avenue	Local	AC	99.0	1/8/2022	
9760	10	Lanakila	Halekulani Drive	Pleasant Place	Local	AC	73.2	12/10/2021	
9770	10	Laney	Dead End	Ballard Drive	Local	AC	92.6	12/8/2021	
9780	10	Lanning	Trask Avenue	Dead End	Local	AC	77.8	12/19/2021	
9790	10	Lanning	Dead End	Salinaz Drive	Local	AC	83.8	12/16/2021	
9790	20	Lanning	Salinaz Drive	Woodbury Road	Local	AC	70.3	12/16/2021	
9800	10	Laramore	Dead End	City Limit	Local	AC	98.8	12/5/2021	
9810	10	Laramore	Lewis Street	Fondren Street	Local	AC	96.0	12/5/2021	
9820	10	Lariat	Riata Street	Summerwood Place	Local	AC	29.5	1/6/2022	
9820	20	Lariat	Summerwood Place	Purdy Street	Local	AC	33.1	1/6/2022	
9820	30	Lariat	Purdy Street	Yockey Street	Local	AC	34.2	1/6/2022	
9830	10	Larkin	Oma Place	Orangewood Avenue	Local	AC	98.5	12/10/2021	
9840	10	Larson	Coast Street	Monroe Street	Local	AC	33.7	1/6/2022	
9840	20	Larson	Monroe Street	Jefferson Street	Local	AC	38.6	1/6/2022	
9840	30	Larson	Jefferson Street	Wilson Street	Local	AC	44.1	1/6/2022	
9840	40	Larson	Wilson Street	Newland Street	Local	AC	38.4	1/6/2022	
9850	10	Larson	Hazel Street	Lucille Street	Local	AC	74.3	1/6/2022	
9850	20	Larson	Lucille Street	Magnolia Street	Local	AC	76.3	1/6/2022	
9860	10	Larson	Vener Drive	Galway Street	Local	AC	21.6	1/5/2022	
9870	10	Larson	Kerry Street	Dead End	Local	AC	86.3	1/5/2022	
9880	10	Larson	Brookhurst Street	Flower Street	Local	AC	94.5	1/5/2022	
9880	20	Larson	Flower Street	Hope Street	Local	AC	98.1	1/5/2022	
9880	30	Larson	Hope Street	Bowen Street	Local	AC	99.2	1/5/2022	
9890	10	Laurel	Ranchero Way	Trask Avenue	Local	AC	56.1	12/11/2021	
9900	10	Laurel	Harper Street	Westminster Avenue	Local	AC	71.3	12/16/2021	
9910	10	Laurelton	Casper Street	Blackmer Street	Local	AC	83.2	1/8/2022	
9920	10	Laurelton	Saint Mark Street	Bailey Street	Local	AC	20.9	1/8/2022	
9930	10	Laurelton	Sapphire Street	Springdale Street	Local	AC	96.0	1/8/2022	
9940	10	Laurelton	Dead End	Wutzke Street	Local	AC	79.3	1/8/2022	
9950	10	Laurelton	Weaver Street	Scandia Street	Local	AC	95.0	1/8/2022	
9950	20	Laurelton	Scandia Street	Wildgoose Street	Local	AC	90.6	1/8/2022	
9950	30	Laurelton	Wildgoose Street	Dead End	Local	AC	91.2	1/8/2022	

Local - Appendix B		Street Inventory - Current Condition					City of Garden Grove, CA		
Section Limits									
StreetID	Section ID	Street Name	Begin Street	End Street	Class	Surface Type	Current		Last PCI Update
							PCI		
9960	10	Laurelton	City Border	Fieldgate Street	Local	AC	68.5		1/8/2022
9970	10	Laurianne	Dead End	Maureen Drive	Local	AC	41.1		12/12/2021
9970	20	Laurianne	Maureen Drive	Melba Drive	Local	AC	37.8		12/12/2021
9970	30	Laurianne	Melba Drive	Murline Drive	Local	AC	46.2		12/12/2021
9970	40	Laurianne	Murline Drive	Rosana Avenue/Dewey Drive	Local	AC	50.1		12/12/2021
9970	50	Laurianne	Rosanna Avenue/Dewey Drive	Vons Drive	Local	AC	32.1		12/12/2021
9970	60	Laurianne	Vons Drive	Joyzelle Drive	Local	AC	19.9		12/12/2021
9980	10	Laux	Choisser Road	Sweetbriar Drive	Local	AC	83.2		12/3/2021
9980	20	Laux	Sweetbriar Drive	Chaparral Drive	Local	AC	77.2		12/3/2021
9980	30	Laux	Chaparral Drive	Volkwood Street	Local	AC	78.9		12/3/2021
9990	10	Laux	Jetty Street	Dead End	Local	AC	68.2		12/3/2021
10000	10	Laux	Hilton Street	Dead End	Local	AC	75.4		12/3/2021
10010	10	Lavina	Dead End	Marlene Avenue	Local	AC	54.0		1/6/2022
10020	10	Law	Dead End	Nutwood Street	Local	AC	78.4		12/10/2021
10030	10	Leann	Dead End	Fredrick Drive	Local	AC	40.1		12/6/2021
10040	10	Leann	Jerry Lane	Schrandt Drive	Local	AC	48.0		12/10/2021
10050	10	Leda	Ranchero Way	Trask Avenue	Local	AC	67.1		12/11/2021
10060	10	Lee	Dead End	Lampson Avenue	Local	AC	69.5		12/6/2021
10070	10	Leilani	Nutwood Street	Dead End	Local	AC	84.5		12/10/2021
10080	10	Lemonwood	Stanford Avenue	Homestead Place	Local	AC	38.6		12/4/2021
10080	20	Lemonwood	Homestead Place	Garden Grove Boulevard	Local	AC	29.9		12/4/2021
10090	10	Lemonwood	Garden Grove Boulevard	Stuart Drive	Local	AC	74.2		12/6/2021
10100	10	Lenore	Chase Street	RD Border	Local	AC	28.7		1/8/2022
10100	20	Lenore	RD Border	Garnet Avenue	Local	AC	35.8		1/8/2022
10110	10	Lenore	Seneca Street	Lamplighter Street	Local	AC	98.9		1/8/2022
10120	10	Lenore	Monroe Street	Dead End	Local	AC	78.3		1/6/2022
10130	10	Lenore	Jerome Lane	Ohmer Way	Local	AC	50.2		12/13/2021
10130	20	Lenore	Ohmer Way	Mabee Circle	Local	AC	72.3		12/13/2021
10140	10	Lenore	Dead End	Lambert Circle	Local	AC	54.1		12/10/2021
10140	20	Lenore	Lambert Circle	Jane Drive	Local	AC	72.3		12/10/2021
10140	30	Lenore	Jane Drive	Ocean Breeze Drive	Local	AC	52.5		12/10/2021
10140	40	Lenore	Ocean Breeze Drive	Pleasant Place	Local	AC	64.0		12/10/2021
10140	50	Lenore	Pleasant Place	Edieth Drive	Local	AC	45.6		12/10/2021
10140	60	Lenore	Edieth Drive	Susan Lane	Local	AC	76.2		12/10/2021
10140	70	Lenore	Susan Lane	Dead End	Local	AC	80.5		12/10/2021
10150	10	Leonhardt	Dead End	Royal Palm Boulevard	Local	AC	86.5		12/12/2021
10160	10	Leota	Wilken Way	Dead End	Local	AC	86.8		12/4/2021
10170	10	Leroy	Lampson Avenue	College Street	Local	AC	28.0		12/13/2021

Local - Appendix B		Street Inventory - Current Condition					City of Garden Grove, CA		
Section Limits									
StreetID	Section ID	Street Name	Begin Street	End Street	Class	Surface Type	Current PCI	Last PCI Update	
10170	20	Leroy	College Street	Stanford Avenue	Local	AC	25.7	12/13/2021	
10170	30	Leroy	Stanford Avenue	Dead End	Local	AC	37.1	12/13/2021	
10180	10	Lesley	Allen Drive	Holly Drive	Local	AC	54.7	12/10/2021	
10230	10	Lexington	Donegal Drive	Donegal Drive	Local	AC	98.1	1/5/2022	
10230	20	Lexington	Donegal Drive	Dead End	Local	AC	99.8	1/5/2022	
10240	10	Libby	Dead End	Jola Lane	Local	AC	93.4	12/16/2021	
10240	20	Libby	Jola Lane	Woodbury Road	Local	AC	87.6	12/16/2021	
10240	30	Libby	Woodbury Road	Anabel Avenue	Local	AC	42.4	12/16/2021	
10250	10	Lida	Dead End	Palma Vista	Local	AC	50.5	12/4/2021	
10260	10	Lilly	Downie Pl	Dead End	Local	AC	81.0	12/16/2021	
10270	10	Lilly	Downie Place	Gloria Street	Local	AC	65.4	12/16/2021	
10270	20	Lilly	Gloria Street	Pearce Street	Local	AC	67.4	12/16/2021	
10270	30	Lilly	Pearce Street	Trask Avenue	Local	AC	66.1	12/16/2021	
10280	10	Lincoln	Dead End	Western Avenue	Local	AC	34.2	12/17/2021	
10290	10	Lincoln	Garden Grove Boulevard	Dead End	Local	AC	50.9	12/10/2021	
10300	10	Lindaloe	Dead End	Palma Vista Street	Local	AC	66.5	12/4/2021	
10310	10	Linnell	Ward Street	Barney Street	Local	AC	80.9	1/5/2022	
10320	10	Linnell	Taft Street	Mills Road	Local	AC	79.5	1/5/2022	
10320	20	Linnell	Mills Road	Lombardy Road	Local	AC	76.5	1/5/2022	
10320	30	Linnell	Lombardy Road	Fernwood Drive	Local	AC	85.8	1/5/2022	
10330	10	Linnell	Fernwood Drive	Dead End	Local	AC	81.4	1/5/2022	
10340	10	Linnell	Roxey Drive	Dead End	Local	AC	84.7	12/16/2021	
10350	10	Linnert	Mays Avenue	Ingram Avenue	Local	AC	72.2	1/6/2022	
10360	10	Loara	Dead End	Palma Vista Street	Local	AC	35.6	12/4/2021	
10370	10	Loara	City Border	Bixler Drive	Local	AC	89.8	12/4/2021	
10370	20	Loara	Bixler Drive	Chapman Avenue	Local	AC	94.1	12/4/2021	
10380	10	Lockhaven	Dewey Drive	Brookside Drive	Local	AC	90.9	12/11/2021	
10390	10	Lockhaven	Dead End	Parliament Avenue	Local	AC	78.7	12/11/2021	
10400	10	Lomay	Newland Street	Riata Street	Local	AC	12.4	1/6/2022	
10410	10	Lomay	Purdy Street	Yockey Street	Local	AC	52.1	1/6/2022	
10420	10	Lombardy	Mills Road	Woodbury Road	Local	AC	70.5	1/5/2022	
10430	10	Lombardy	Dead End	Linnell Avenue	Local	AC	81.6	1/5/2022	
10440	10	Longden	Stanford Avenue	Anthony Avenue	Local	AC	23.0	1/8/2022	
10450	10	Loraleen	Dead End	Ferris Lane	Local	AC	40.1	12/11/2021	
10450	20	Loraleen	Ferris Lane	Florence Lane	Local	AC	50.3	12/11/2021	
10450	30	Loraleen	Florence Lane	Cellini Avenue	Local	AC	35.2	12/11/2021	
10450	40	Loraleen	Cellini Avenue	Chapman Avenue	Local	AC	43.9	12/11/2021	
10460	10	Loraleen	Chapman Avenue	Jack Road	Local	AC	40.2	12/11/2021	

Local - Appendix B		Street Inventory - Current Condition					City of Garden Grove, CA		
Section Limits									
StreetID	Section ID	Street Name	Begin Street	End Street	Class	Surface Type	Current PCI	Last PCI Update	
10460	20	Loraleen	Jack Road	Judy Lane	Local	AC	45.4	12/11/2021	
10470	10	Loraleen	Blanche Avenue	Bixby Avenue	Local	AC	74.5	12/10/2021	
10480	10	Loraleen	Catherine Avenue	Lampson Avenue	Local	AC	38.9	12/13/2021	
10490	10	Loraleen	Lampson Avenue	College Street	Local	AC	47.8	12/13/2021	
10500	10	Loretta	Adeline Avenue	Dead End	Local	AC	57.3	12/10/2021	
10510	10	Lori	Lewis Street	Dead End	Local	AC	90.5	12/5/2021	
10520	10	Lorna	Chapman Avenue	Amy Avenue	Local	AC	85.8	12/13/2021	
10520	20	Lorna	Amy Avenue	Blanche Avenue	Local	AC	94.6	12/13/2021	
10520	30	Lorna	Blanche Avenue	Dudman Drive	Local	AC	91.2	12/13/2021	
10530	10	Lorna	Lampson Avenue	Stanford Avenue	Local	AC	25.4	12/13/2021	
10540	10	Lorna	Stanford Avenue	Acacia Avenue	Local	AC	32.6	12/13/2021	
10540	20	Lorna	Acacia Avenue	Garden Grove Boulevard	Local	AC	26.6	12/13/2021	
10550	10	Lorna	Mallard Avenue	Mays Avenue	Local	AC	54.2	1/6/2022	
10560	10	Louise	Enault Lane	Robinet Lane	Local	AC	82.5	1/6/2022	
10570	10	Louise	Dead End	Trinette Drive	Local	AC	33.3	1/6/2022	
10570	20	Louise	Trinette Drive	Dead End	Local	AC	33.0	1/6/2022	
10580	10	Louise	Stanford Avenue	Acacia Avenue	Local	AC	35.3	1/6/2022	
10580	20	Louise	Acacia Avenue	Garden Grove Boulevard	Local	AC	29.0	1/6/2022	
10590	10	Lucille	Lampson Avenue	Barbara Avenue	Local	AC	80.1	12/13/2021	
10590	20	Lucille	Barbara Avenue	Stanford Avenue	Local	AC	79.3	12/13/2021	
10600	10	Lucille	Stanford Avenue	Garden Grove Boulevard	Local	AC	19.8	12/13/2021	
10610	10	Lucille	Larson avenue	Bestel Avenue	Local	AC	75.3	1/6/2022	
10610	20	Lucille	Bestel Avenue	Dakota Avenue	Local	AC	61.9	1/6/2022	
10620	10	Luders	Shapell Street	Dead end	Local	AC	50.8	12/10/2021	
10630	10	Luders	Donegal Drive	Cork Street	Local	AC	86.7	1/5/2022	
10630	20	Luders	Cork Street	Kerry Street	Local	AC	87.3	1/5/2022	
10630	30	Luders	Kerry Street	Dead End	Local	AC	86.9	1/5/2022	
10640	10	Luders	Cypress Street	Dead End	Local	AC	95.7	1/5/2022	
10650	10	Ludlow	Casper Street	Vera Circle	Local	AC	27.7	1/8/2022	
10650	20	Ludlow	Vera Circle	Helene Circle	Local	AC	28.0	1/8/2022	
10650	30	Ludlow	Helene Circle	Eden Circle	Local	AC	35.4	1/8/2022	
10650	40	Ludlow	Eden Circle	Blackmer Street	Local	AC	27.8	1/8/2022	
10660	10	Ludlow	Winton Street	Saint Mark Street	Local	AC	52.9	1/8/2022	
10670	10	Ludlow	Owen Street	Topaz Street	Local	AC	83.2	1/8/2022	
10680	10	Lyndon	Jennrich Avenue	Jennrich Avenue	Local	AC	78.5	12/19/2021	
10680	20	Lyndon	Jennrich Avenue	Johannah Avenue	Local	AC	76.1	12/19/2021	
10680	30	Lyndon	Johannah Avenue	Hazard Avenue	Local	AC	81.9	12/19/2021	
10690	10	Lynne	Dorothy Avenue	Mitchell Avenue	Local	AC	97.5	1/5/2022	

Local - Appendix B		Street Inventory - Current Condition					City of Garden Grove, CA		
Section Limits									
StreetID	Section ID	Street Name	Begin Street	End Street	Class	Surface Type	Current PCI	Last PCI Update	
10690	20	Lynne	Mitchell Avenue	Mitchell Avenue	Local	AC	93.7	1/5/2022	
10700	10	Mabee	Lampson Avenue	Lenore Drive	Local	AC	51.2	12/13/2021	
10700	20	Mabee	Lenore Drive	Dead End	Local	AC	78.5	12/13/2021	
10710	10	Mac	Dead End	Bowles Avenue	Local	AC	51.5	12/8/2021	
10720	10	Mac	Dead End	Orangewood Avenue	Local	AC	68.7	12/12/2021	
10730	10	Mac	Orangewood Avenue	Hopi Road	Local	AC	56.5	12/12/2021	
10730	20	Mac	Hopi Road	Dead End	Local	AC	42.6	12/12/2021	
10740	10	Mac	MacAlpine Road	Marylee Drive	Local	AC	100.0	12/12/2021	
10740	20	Mac	Marylee Drive	Dead End	Local	AC	100.0	12/12/2021	
10750	10	MacAlpine	Marylee Drive	MacDuff Street	Local	AC	39.6	12/12/2021	
10750	20	MacAlpine	MacDuff Street	Mac Street	Local	AC	96.7	12/12/2021	
10750	30	MacAlpine	Mac Street	MacNab Street	Local	AC	100.0	12/12/2021	
10750	40	MacAlpine	MacNab Street	MacGill Street	Local	AC	100.0	12/12/2021	
10750	50	MacAlpine	MacGill Street	MacMurray Street	Local	AC	100.0	12/12/2021	
10750	60	MacAlpine	MacMurray Street	Magnolia Street	Local	AC	97.2	12/12/2021	
10760	10	MacDuff	Elmer Lane	Adah Street	Local	AC	82.3	12/8/2021	
10760	20	MacDuff	Adah Street	La Grand Avenue	Local	AC	87.5	12/8/2021	
10770	10	MacDuff	Dead End	Davmor Avenue	Local	AC	79.2	12/8/2021	
10780	10	MacDuff	Salish Avenue	Twana Drive	Local	AC	56.1	12/12/2021	
10790	10	MacDuff	Twana Drive	Yorkshire Avenue	Local	AC	24.1	12/12/2021	
10790	20	MacDuff	Yorkshire Avenue	MacAlpine Road	Local	AC	28.6	12/12/2021	
10800	10	MacDuff	MacAlpine Road	MacKay Road	Local	AC	22.9	12/12/2021	
10800	20	MacDuff	MacKay Road	Marylee Road	Local	AC	24.4	12/12/2021	
10810	10	MacDuff	Marylee Drive	Chapman Avenue	Local	AC	14.8	12/13/2021	
10820	10	MacGill	MacAlpine Road	Marylee Drive	Local	AC	99.0	12/12/2021	
10830	10	MacKay	Marylee Road	MacDuff Street	Local	AC	38.4	12/12/2021	
10840	10	MacMurray	Katella Avenue	Elmer Lane	Local	AC	38.9	12/8/2021	
10840	20	MacMurray	Elmer Lane	Adah Street	Local	AC	62.3	12/8/2021	
10840	30	MacMurray	Adah Street	La Grand Avenue	Local	AC	66.7	12/8/2021	
10850	10	MacMurray	La Grand Avenue	Dewey Drive	Local	AC	43.3	12/8/2021	
10850	20	MacMurray	Dewey Drive	Joyzelle Drive	Local	AC	42.8	12/8/2021	
10860	10	MacMurray	Aberdeen Lane	Yorkshire Avenue	Local	AC	35.2	12/12/2021	
10870	10	MacMurray	MacAlpine Road	Marylee Drive	Local	AC	97.5	12/12/2021	
10870	20	MacMurray	Marylee Drive	Chapman Avenue	Local	AC	100.0	12/12/2021	
10880	10	MacNab	Dead End	Joyzelle	Local	AC	52.9	12/8/2021	
10890	10	MacNab	Orangewood Avenue	Hopi Road	Local	AC	35.4	12/12/2021	
10900	10	MacNab	Yorkshire Avenue	Mac Alpine Road	Local	AC	100.0	12/12/2021	
10900	20	MacNab	MacAlpine Road	Marylee Drive	Local	AC	100.0	12/12/2021	

Local - Appendix B		Street Inventory - Current Condition					City of Garden Grove, CA		
Section Limits									
StreetID	Section ID	Street Name	Begin Street	End Street	Class	Surface Type	Current PCI	Last PCI Update	
10900	30	MacNab	Marylee Drive	Chapman Avenue	Local	AC	100.0	12/12/2021	
10910	10	Madison	Donegal Drive	Dead End	Local	AC	100.0	1/5/2022	
10920	10	Madras	Dead End	Bonser Avenue	Local	AC	66.1	12/10/2021	
11010	10	Mahalo	Dead End	Nutwood Street	Local	AC	85.0	12/8/2021	
11020	10	Mahalo	Nutwood Street	Mahalo Circle	Local	AC	60.1	12/8/2021	
11020	20	Mahalo	Mahalo Circle	Moana Way	Local	AC	80.1	12/8/2021	
11050	10	Malibu	Jola Avenue	Salinaz Drive	Local	AC	81.7	12/16/2021	
11060	10	Malinda	Bonser Avenue	Morrie Lane	Local	AC	55.6	12/10/2021	
11070	10	Mallard	Newland Street	Lorna Street	Local	AC	50.1	1/6/2022	
11070	20	Mallard	Lorna Street	Riata Street	Local	AC	43.7	1/6/2022	
11080	10	Mallard	Dead End	Erin Street	Local	AC	52.9	1/5/2022	
11080	20	Mallard	Erin Street	Cork Street	Local	AC	30.0	1/5/2022	
11080	30	Mallard	Cork Street	Dead End	Local	AC	82.5	1/5/2022	
11090	10	Mallard	Dead End	Flower Street	Local	AC	78.7	12/19/2021	
11100	10	Mallard	Cypress Street	Glendora Street	Local	AC	56.5	12/19/2021	
11110	10	Mallard	Ward Street	Taft Street	Local	AC	92.4	1/5/2022	
11120	10	Manley	Santa Monica Avenue	Santa Rita Avenue	Local	AC	91.4	1/8/2022	
11120	20	Manley	Santa Rita Avenue	Santa Gertrudes Avenue	Local	AC	96.6	1/8/2022	
11130	10	Manley	Belgrave St	Vanguard St	Local	AC	77.4	1/8/2022	
11140	10	Manley	Huntley Avenue	Richmond Avenue	Local	AC	73.3	1/8/2022	
11140	20	Manley	Richmond Avenue	Lampson Avenue	Local	AC	73.1	1/8/2022	
11150	10	Manley	Lampson Avenue	Trinette Avenue	Local	AC	71.6	1/8/2022	
11150	20	Manley	Trinette Avenue	Stanford Avenue	Local	AC	61.2	1/8/2022	
11160	10	Mansor	Dead End	Erin Street	Local	AC	84.1	12/19/2021	
11160	20	Mansor	Erin Street	Cork Street	Local	AC	35.6	12/19/2021	
11170	10	Mansor	Fernwood Drive	Dead End	Local	AC	79.5	1/5/2022	
11180	10	Marauder	Dead End	Glencove Drive	Local	AC	76.9	12/6/2021	
11190	10	Marble	Rainbow Street	Dead End	Local	AC	69.0	12/6/2021	
11200	10	Marble	Plam Street	Dead End	Local	AC	73.1	12/3/2021	
11210	10	Marchand	Orangewood Avenue	Portia Circle	Local	AC	29.9	12/11/2021	
11210	20	Marchand	Portia Circle	Desmond Street	Local	AC	29.9	12/11/2021	
11210	30	Marchand	Desmond Street	Dead End	Local	AC	28.0	12/11/2021	
11220	10	Margie	Orangewood Avenue	Daniel Avenue	Local	AC	58.2	12/6/2021	
11230	10	Margie	Candy Lane	Dead End	Local	AC	77.1	12/6/2021	
11240	10	Marian	Diane Street	Ellen Street	Local	AC	62.3	12/10/2021	
11240	20	Marian	Ellen Street	Euclid Street	Local	AC	46.7	12/10/2021	
11250	10	Marietta	Bartlett Street	Vera Street	Local	AC	90.4	1/8/2022	
11250	20	Marietta	Vera Street	Tunstall Street	Local	AC	60.1	1/8/2022	

Local - Appendix B		Street Inventory - Current Condition					City of Garden Grove, CA		
Section Limits									
StreetID	Section ID	Street Name	Begin Street	End Street	Class	Surface Type	Current PCI	Last PCI Update	
11250	30	Marietta	Tunstall Street	Bailey Street	Local	AC	95.6	1/8/2022	
11260	10	Marietta	Canter Street	Sutter Street	Local	AC	99.2	1/8/2022	
11270	10	Marietta	Alamitos Way	Valencia Way	Local	AC	78.1	12/10/2021	
11280	10	Marilyn	Dead End	Lambert Circle	Local	AC	76.8	12/10/2021	
11290	10	Marin	Waverly Drive	Dead End	Local	AC	76.7	12/4/2021	
11300	10	Mariners	Nautilus Drive	Enterprise Drive	Local	AC	79.2	12/16/2021	
11310	10	Markon	Patterson Drive	Honold Circle	Local	AC	22.5	12/17/2021	
11310	20	Markon	Honold Circle	Orangewood	Local	AC	25.1	12/17/2021	
11320	10	Markon	Orangewood Avenue	Blades Avenue	Local	AC	24.2	12/17/2021	
11330	10	Marlene	Magnolia Street	Lavina Lane	Local	AC	29.7	1/6/2022	
11330	20	Marlene	Lavina Lane	Harvey Lane	Local	AC	30.9	1/6/2022	
11330	30	Marlene	Harvey Lane	Corvette Street	Local	AC	55.1	1/6/2022	
11340	10	Marty	City Limit	Lewis Street	Local	AC	89.8	12/5/2021	
11350	10	Marty	Lewis Street	Siemon Street	Local	AC	64.0	12/5/2021	
11350	20	Marty	Siemon Street	City Limit	Local	AC	91.2	12/5/2021	
11360	10	Mary Hill	Agnes Stanley Street	Dead End	Local	AC	73.0	12/13/2021	
11370	10	Marylee	Dale Street	MacAlpine Road	Local	AC	34.9	12/12/2021	
11370	20	Marylee	MacAlpine Road	MacKay Road	Local	AC	28.4	12/12/2021	
11370	30	Marylee	MacKay Road	MacDuff Street	Local	AC	28.3	12/12/2021	
11370	40	Marylee	MacDuff Street	MacDuff Street	Local	AC	33.6	12/12/2021	
11380	10	Marylee	Mac Stret	MacNab Street	Local	AC	99.7	12/12/2021	
11380	20	Marylee	MacNab Street	MacGill Street	Local	AC	98.9	12/12/2021	
11380	30	Marylee	MacGill Street	MacMurray Street	Local	AC	100.0	12/12/2021	
11390	10	Marylee	Magnolia Street	Timothy Lane	Local	AC	67.5	12/11/2021	
11400	10	Mast	Ward Street	Yawl Street	Local	AC	99.4	12/19/2021	
11400	20	Mast	Yawl Street	Sail Street	Local	AC	100.0	12/19/2021	
11400	30	Mast	Sail Street	Starboard Street	Local	AC	99.3	12/19/2021	
11410	10	Maureen	Laurianne Lane	Harcourt Avenue	Local	AC	41.9	12/12/2021	
11410	20	Maureen	Harcourt Avenue	Gilbert Street	Local	AC	52.3	12/12/2021	
11420	10	Maureen	Gilbert Street	Barclay Drive	Local	AC	97.1	12/12/2021	
11430	10	Maypole	Hampton Avenue	Twintree Avenue	Local	AC	27.4	12/3/2021	
11440	10	Mayrene	Jerome Lane	Ohmer Way	Local	AC	77.2	12/13/2021	
11440	20	Mayrene	Ohmer Way	Gilbert Street	Local	AC	72.2	12/13/2021	
11450	10	Mays	Newland Street	Lorna Street	Local	AC	61.7	1/6/2022	
11450	20	Mays	Lorna Street	Riata Street	Local	AC	71.4	1/6/2022	
11450	30	Mays	Riata Street	Purdy Street	Local	AC	54.6	1/6/2022	
11460	10	Mays	Yockey Street	Hale Circle	Local	AC	45.5	1/6/2022	
11460	20	Mays	Hale Circle	Hazel Street	Local	AC	35.0	1/6/2022	

Local - Appendix B		Street Inventory - Current Condition					City of Garden Grove, CA		
Section Limits									
StreetID	Section ID	Street Name	Begin Street	End Street	Class	Surface Type	Current PCI	Last PCI Update	
11460	30	Mays	Hazel Street	Magnolia Street	Local	AC	23.0	1/6/2022	
11470	10	Mays	Magnolia Street	Yoak Street	Local	AC	52.9	1/6/2022	
11470	20	Mays	Yoak Street	Linnert Street	Local	AC	67.7	1/6/2022	
11470	30	Mays	Linnert Street	La Vaughn Street	Local	AC	59.9	1/6/2022	
11470	40	Mays	La Vaughn Street	McMains Street	Local	AC	84.3	1/6/2022	
11480	10	McClure	Deanann Place	Bowen Street	Local	AC	56.9	12/19/2021	
11490	10	McDaniel	Dallas Drive	Dead End	Local	AC	79.0	12/8/2021	
11500	10	McEvoy	Lewis Street	Fondren Street	Local	AC	68.5	12/5/2021	
11500	20	McEvoy	Fondren Street	Siemon Street	Local	AC	77.3	12/5/2021	
11500	30	McEvoy	Siemon Street	City Limit	Local	AC	74.2	12/5/2021	
11520	10	McKeen	Westlake Street	Pleasant Place	Local	AC	90.0	1/5/2022	
11520	20	McKeen	Pleasant Place	Taft Street	Local	AC	98.4	1/5/2022	
11540	10	McLeod	Dead End	Lampson Avenue	Local	AC	86.8	12/10/2021	
11550	10	McMains	Enloe Way	Mays Avenue	Local	AC	81.3	1/6/2022	
11550	20	McMains	Mays Avenue	Ingram Avenue	Local	AC	73.6	1/6/2022	
11560	10	McMichael	Roselee Drive	Brownlee Road	Local	AC	65.1	12/11/2021	
11570	10	Meade	Blanche Avenue	Bixby Avenue	Local	AC	82.2	12/10/2021	
11580	10	Meade	Catherine Avenue	Lampson Avenue	Local	AC	31.1	12/10/2021	
11590	10	Medina	Vickers Drive	Patricia Drive	Local	AC	81.1	12/8/2021	
11590	20	Medina	Patricia Drive	Poindexter Avenue	Local	AC	79.4	12/8/2021	
11590	30	Medina	Poindexter Avenue	Steele Drive	Local	AC	62.3	12/8/2021	
11590	40	Medina	Steele Drive	Chapman Avenue	Local	AC	50.8	12/8/2021	
11600	10	Melba	Laurianne Lane	Harcourt Avenue	Local	AC	52.2	12/12/2021	
11610	10	Melody	Edgewood Lane	Dead End	Local	AC	79.2	12/11/2021	
11620	10	Melody	Stanford Avenue	Dead End	Local	AC	49.5	12/10/2021	
11630	10	Melody Park	Brookhurst Street	Edgewood Lane	Local	AC	52.4	12/11/2021	
11630	20	Melody Park	Edgewood Lane	Melody Park Drive	Local	AC	75.2	12/11/2021	
11630	30	Melody Park	Melody Park Drive	Edgewood Lane	Local	AC	82.1	12/11/2021	
11630	40	Melody Park	Edgewood Lane	Chapman Avenue	Local	AC	75.7	12/11/2021	
11640	10	Melric	Ward Street	Spar Street	Local	AC	38.1	12/19/2021	
11640	20	Melric	Spar Street	Reeve Street	Local	AC	26.8	12/19/2021	
11640	30	Melric	Reeve Street	Yawl Street	Local	AC	23.4	12/19/2021	
11640	40	Melric	Yawl Street	Sail Street	Local	AC	24.9	12/19/2021	
11640	50	Melric	Sail Street	Starboard Street	Local	AC	27.5	12/19/2021	
11650	10	Mercedes	Dead End	Corvette Street	Local	AC	62.3	1/6/2022	
11660	10	Merello	Blake Street	Ranney Avenue	Local	AC	74.9	1/5/2022	
11660	20	Merello	Ranney Avenue	Dead End	Local	AC	76.8	1/5/2022	
11670	10	Merrill	Dead End	Lampson Avenue	Local	AC	96.8	12/3/2021	

Local - Appendix B		Street Inventory - Current Condition					City of Garden Grove, CA		
Section Limits									
StreetID	Section ID	Street Name	Begin Street	End Street	Class	Surface Type	Current		Last PCI Update
							PCI		
11680	10	Merrill	Lampson Avenue	Emrys Avenue	Local	AC	43.3		12/3/2021
11690	10	Merrill	College Avenue	Stanford Avenue	Local	AC	36.6		12/3/2021
11700	10	Michael	Roxey Drive	Dead End	Local	AC	81.1		12/16/2021
11710	10	Mickey	Carl Lane	Trask Avenue	Local	AC	66.2		1/6/2022
11720	10	Midwick	Oakwood Street	Dead End	Local	AC	68.9		12/6/2021
11730	10	Mildred	Cypress Street	Benton Street	Local	AC	98.1		1/5/2022
11740	10	Mills	Mills Road	Gaines Circle/Lombardy Road	Local	AC	77.4		1/5/2022
11740	20	Mills	Lombardy Road	Woodbury Road	Local	AC	63.2		1/5/2022
11750	10	Mills	Dead End	Linnell Avenue	Local	AC	84.0		1/5/2022
11760	10	Mirage	Bushard Street	Erin Road	Local	AC	31.6		1/5/2022
11770	10	Mirage	Cork Street	Dead End	Local	AC	61.8		1/5/2022
11780	10	Miranda	Dead End	Santa Catalina Avenue	Local	AC	86.1		1/8/2022
11780	20	Miranda	Santa Catalina Avenue	Santa Barbara Avenue	Local	AC	88.1		1/8/2022
11790	10	Mitchell	Lynne Drive	Lynne Drive	Local	AC	94.0		1/5/2022
11790	20	Mitchell	Lynne Drive	Trask avenue	Local	AC	96.3		1/5/2022
11800	10	Moana	Halelani Way	Mahalo Way	Local	AC	81.3		12/8/2021
11810	10	Mockingbird	Artcraft Avenue	Allen Drive	Local	AC	66.1		12/10/2021
11820	10	Molama	Nutwood Street	Mahalo Circle	Local	AC	86.7		12/10/2021
11830	10	Monarch	Patterson Drive	Orangewood Avenue	Local	AC	14.0		12/17/2021
11840	10	Monarch	Orangewood Avenue	Doig Drive	Local	AC	50.1		12/17/2021
11840	20	Monarch	Doig Drive	Blades Avenue	Local	AC	52.7		12/17/2021
11840	30	Monarch	Blades Avenue	Hunt Avenue	Local	AC	48.8		12/17/2021
11840	40	Monarch	Hunt Avenue	Chapman Avenue	Local	AC	35.8		12/17/2021
11850	10	Monarch	Chapman Avenue	Anaconda Street	Local	AC	57.8		12/17/2021
11850	20	Monarch	Anaconda Street	Lampson Avenue	Local	AC	41.3		12/17/2021
11860	10	Monarch	Lampson Avenue	Acacia Avenue	Local	AC	38.4		12/17/2021
11870	10	Monroe	Lampson Avenue	Killarney Road	Local	AC	72.4		1/6/2022
11870	20	Monroe	Killarney Road	Lenore Street	Local	AC	65.6		1/6/2022
11870	30	Monroe	Lenore Street	Trinette Drive	Local	AC	84.6		1/6/2022
11870	40	Monroe	Trinette Drive	Cerulean Drive	Local	AC	81.5		1/6/2022
11870	50	Monroe	Cerulean Drive	Stanford Avenue	Local	AC	37.4		1/6/2022
11880	10	Monroe	Dead End	Acacia Avenue	Local	AC	34.6		1/6/2022
11890	10	Monroe	Garden Grove Boulevard	Larson Avenue	Local	AC	30.9		1/6/2022
11890	20	Monroe	Larson Avenue	Dead End	Local	AC	22.8		1/6/2022
11900	10	Monroe	Central Avenue	Imperial Avenue	Local	AC	75.7		12/11/2021
11900	20	Monroe	Imperial Avenue	Jackson Street	Local	AC	76.7		12/11/2021
11900	30	Monroe	Jackson Street	Wynant Drive	Local	AC	80.9		12/11/2021
11910	10	Montclair	Oma Place	Dead End	Local	AC	83.4		12/12/2021

Local - Appendix B		Street Inventory - Current Condition					City of Garden Grove, CA		
Section Limits									
StreetID	Section ID	Street Name	Begin Street	End Street	Class	Surface Type	Current PCI	Last PCI Update	
11920	10	Morgan	Dead End	Orangewood Avenue	Local	AC	63.3	12/4/2021	
11930	10	Morgan	Orangewood Avenue	Daniel Avenue	Local	AC	90.2	12/4/2021	
11940	10	Morgan	Samuel Drive	Donna Lane	Local	AC	70.1	12/6/2021	
11940	20	Morgan	Donna Lane	Candy Lane	Local	AC	72.7	12/6/2021	
11940	30	Morgan	Candy Lane	Dead End	Local	AC	67.9	12/4/2021	
11950	10	Morgan	Dead End	John Avenue	Local	AC	69.2	12/6/2021	
11960	10	Morgan	West Street	Dorada Avenue	Local	AC	52.1	12/3/2021	
11960	20	Morgan	Dorada Avenue	Dead End	Local	AC	61.0	12/3/2021	
11970	10	Morningside	Dead End	Hope Street	Local	AC	67.6	12/16/2021	
11970	20	Morningside	Hope Stret	Deanann Place	Local	AC	83.1	12/16/2021	
11970	30	Morningside	Deanann Place	Booney Lane	Local	AC	83.6	12/16/2021	
11970	40	Morningside	Booney Lane	Stengel Street	Local	AC	88.3	12/16/2021	
11970	50	Morningside	Stengel Street	Bowen Street	Local	AC	87.4	12/16/2021	
11970	60	Morningside	Bowen Street	Ward Street	Local	AC	85.2	12/16/2021	
11980	10	Morningside	Ward Street	Lake Street	Local	AC	89.8	12/16/2021	
11980	20	Morningside	Lake Street	Pleasant Street	Local	AC	91.7	12/16/2021	
11980	30	Morningside	Pleasant Street	Taft Street	Local	AC	91.3	12/16/2021	
11990	10	Morningside	Clinton Street	Buena Street	Local	AC	27.8	12/11/2021	
12000	10	Morrie	Patricia Drive	Style Drive	Local	AC	36.6	12/8/2021	
12000	20	Morrie	Style Drive	Par Lane	Local	AC	62.7	12/8/2021	
12000	30	Morrie	Par Lane	Chapman Avenue	Local	AC	41.3	12/8/2021	
12010	10	Morrie	Chapman Avenue	Juan Drive	Local	AC	48.1	12/8/2021	
12010	20	Morrie	Juan Drive	Katy Lane	Local	AC	50.6	12/8/2021	
12010	30	Morrie	Katy Lane	Geneva Lane	Local	AC	29.3	12/8/2021	
12010	40	Morrie	Geneva Lane	Juliana Lane	Local	AC	36.0	12/8/2021	
12010	50	Morrie	Juliana Lane	Browning Road	Local	AC	44.6	12/8/2021	
12010	60	Morrie	Browning Road	Bonser Avenue	Local	AC	50.9	12/8/2021	
12010	70	Morrie	Bonser Avenue	Browning Road	Local	AC	46.2	12/8/2021	
12010	80	Morrie	Browning Road	Tyhurst Road	Local	AC	43.9	12/8/2021	
12010	90	Morrie	Tyhurst Road	Malinda Lane	Local	AC	42.3	12/8/2021	
12010	100	Morrie	Malinda Lane	Lampson Avenue	Local	AC	46.3	12/8/2021	
12020	10	Motz	Rosanna Avenue	Dead End	Local	AC	86.6	12/12/2021	
12030	10	Mount	Overman Drive	Parliament Avenue	Local	AC	77.7	12/8/2021	
12040	10	Movius	Juan Drive	Bixby Avenue	Local	AC	42.9	12/10/2021	
12040	20	Movius	Bixby Avenue	Bonser Avenue	Local	AC	42.2	12/10/2021	
12050	10	Murline	Laurianne Lane	Harcourt Avenue	Local	AC	55.5	12/12/2021	
12060	10	Mustang	Pinto Road	Roan Road	Local	AC	61.9	12/6/2021	
12070	10	Nadine	Dead End	Twintree Avenue	Local	AC	65.0	12/3/2021	

Local - Appendix B		Street Inventory - Current Condition					City of Garden Grove, CA		
Section Limits									
StreetID	Section ID	Street Name	Begin Street	End Street	Class	Surface Type	Current		
							PCI	Last PCI Update	
12080	10	Nadine	Emrys Avenue	Dead End	Local	AC	56.3	12/3/2021	
12090	10	Nautilus	Mariners Way	Westminster Avenue	Local	AC	68.4	12/16/2021	
12160	10	Nelson	Dead End	Niles Street	Local	AC	92.7	1/5/2022	
12160	20	Nelson	Niles Street	Paloma Avenue	Local	AC	99.5	1/5/2022	
12170	10	Neptune	Dead End	Glencove Drive	Local	AC	92.3	12/6/2021	
12180	10	Newell	Safford Street	Paloma Avenue	Local	AC	79.9	12/6/2021	
12190	10	Newhope	Dead End	Garden Grove Boulevard	Local	AC	63.0	12/6/2021	
12280	10	Newport	Bayport Street	Laguna Street	Local	AC	76.3	12/3/2021	
12290	10	Nichols	Dead End	Casa Linda Lane	Local	AC	59.0	12/10/2021	
12290	20	Nichols	Casa Linda Lane	Dead End	Local	AC	49.3	12/10/2021	
12300	10	Nieta	Chapman Avenue	Fredrick Drive	Local	AC	35.0	12/6/2021	
12310	10	Niland	Dead End	Jefferson Street	Local	AC	63.0	12/11/2021	
12320	10	Niles	Benton Street	Nelson Street	Local	AC	98.0	1/5/2022	
12330	10	Nina	Garden Grove Boulevard	Paloma Avenue	Local	AC	96.3	12/6/2021	
12330	20	Nina	Paloma Avenue	Dead End	Local	AC	75.5	12/6/2021	
12340	10	Norma	Orangewood Avenue	Daniel Avenue	Local	AC	76.3	12/6/2021	
12350	10	Norma	Candy Lane	Dead End	Local	AC	78.4	12/6/2021	
12360	10	Norma	Dead End	John Avenue	Local	AC	58.5	12/6/2021	
12360	20	Norma	John Avenue	Brookshire Avenue	Local	AC	60.7	12/6/2021	
12360	30	Norma	Brookshire Avenue	Fredrick Avenue	Local	AC	69.4	12/6/2021	
12400	10	Oakwood	Jerry Lane	Midwick Place	Local	AC	50.7	12/10/2021	
12400	20	Oakwood	Midwick Place	Lampson Avenue	Local	AC	68.8	12/10/2021	
12410	10	Oakwood	Sherman Avenue	Paloma Avenue	Local	AC	71.6	12/6/2021	
12420	10	Oasis	Bushard Street	Donegal Drive	Local	AC	41.8	1/5/2022	
12420	20	Oasis	Donegal Drive	Kerry Street	Local	AC	50.4	1/5/2022	
12420	30	Oasis	Kerry Street	Forsyth Lane	Local	AC	57.5	1/5/2022	
12430	10	Ocean Breeze	Lampson Avenue	Lenore Drive	Local	AC	60.4	12/10/2021	
12440	10	Oertly	Dead End	Greentree Avenue	Local	AC	73.6	12/5/2021	
12440	20	Oertly	Greentree Avenue	Twintree Lane	Local	AC	70.9	12/5/2021	
12450	10	Oertly	Willowood Avenue	Lampson Avenue	Local	AC	74.5	12/3/2021	
12460	10	Oertly	Aspenwood Lane	El Rey Place	Local	AC	73.6	12/3/2021	
12470	10	Ohmer	Lenore Drive	Edwina Lane	Local	AC	60.8	12/13/2021	
12470	20	Ohmer	Edwina Lane	Mayrene Drive	Local	AC	80.1	12/13/2021	
12480	10	Old Fashion	La Dona Drive	Patricia Drive	Local	AC	71.8	12/10/2021	
12480	20	Old Fashion	Patricia Drive	Chapman Avenue	Local	AC	45.2	12/10/2021	
12490	10	Olive	Stanford Avenue	Anthony Avenue	Local	AC	44.1	1/8/2022	
12500	10	Olson	Oma Place	Dead End	Local	AC	77.9	12/12/2021	
12510	10	Oma	Desmond Street	Gill Drive	Local	AC	69.9	12/11/2021	

Local - Appendix B		Street Inventory - Current Condition					City of Garden Grove, CA		
Section Limits									
StreetID	Section ID	Street Name	Begin Street	End Street	Class	Surface Type	Current		Last PCI Update
							PCI		
12510	20	Oma	Gill Drive	Montclair Court	Local	AC	57.8		12/11/2021
12510	30	Oma	Montclair Court	Pollard Drive	Local	AC	55.0		12/11/2021
12510	40	Oma	Pollard Drive	Olson Drive	Local	AC	41.0		12/11/2021
12510	50	Oma	Olson Drive	Gilbert Street	Local	AC	41.9		12/11/2021
12520	10	Oma	Larkin Drive	Barclay Drive	Local	AC	97.5		12/10/2021
12530	10	Oma	Gardenaire Lane	Biscayne Boulevard	Local	AC	99.9		12/10/2021
12540	10	Ontario	Imperial Avenue	Trask Avenue	Local	AC	56.1		1/5/2022
12550	10	Onyx	Santa Catalina Avenue	Santa Rita Avenue	Local	AC	97.0		1/8/2022
12550	20	Onyx	Santa Rita Avenue	Chapman Avenue	Local	AC	97.5		1/8/2022
12560	10	Onyx	Dead End	Belgrave Avenue	Local	AC	92.5		1/8/2022
12570	10	Ora	Ora Street	Roger Drive	Local	AC	67.6		12/6/2021
12570	20	Ora	Roger Drive	Ora Drive	Local	AC	62.2		12/6/2021
12570	30	Ora	Ora Drive	Fredrick Drive	Local	AC	64.0		12/6/2021
12580	10	Ora	Ora Drive	Fredrick Drive	Local	AC	45.7		12/6/2021
12580	20	Ora	Fredrick Drive	Jerry Lane	Local	AC	61.0		12/6/2021
12670	10	Orchid	Faye Avenue	Dead End	Local	AC	87.9		12/8/2021
12680	10	Ord	S Waverly Dr	S Atlanta St	Local	AC	90.8		12/4/2021
12690	10	Orrey	Deanann Place	Bowen Street	Local	AC	75.8		12/19/2021
12700	10	Otis	Dead End	Otis Avenue	Local	AC	88.3		12/5/2021
12700	20	Otis	Sungrove Street	Fallingleaf Street	Local	AC	61.0		12/5/2021
12700	30	Otis	Fallingleaf Street	Firebrand Street	Local	AC	62.3		12/5/2021
12700	40	Otis	Firebrand Street	Haster Street	Local	AC	63.8		12/5/2021
12710	10	Overman	Fulmer Drive	Rugh Street	Local	AC	74.6		12/8/2021
12710	20	Overman	Rugh Street	Mount Drive	Local	AC	71.9		12/8/2021
12720	10	Owen	Ludlow Avenue	Richmond Avenue	Local	AC	91.9		1/8/2022
12730	10	Owen	Cerulean Avenue	Stanford Avenue	Local	AC	84.8		1/8/2022
12730	20	Owen	Stanford Avenue	Acacia Avenue	Local	AC	62.8		1/8/2022
12730	30	Owen	Acacia Avenue	Anthony Avenue	Local	AC	54.7		1/8/2022
12740	10	Pala	Dead End	Acacia Avenue	Local	AC	78.6		1/8/2022
12750	10	Paladium	Nutwood Street	Dead End	Local	AC	78.1		12/8/2021
12760	10	Paladium	Dead End	Shady Acre Street	Local	AC	77.1		12/10/2021
12780	10	Palm	Garden Grove Boulevard	Granite Place	Local	AC	92.1		12/3/2021
12780	20	Palm	Granite Place	Quartz Place	Local	AC	94.8		12/3/2021
12780	30	Palm	Quartz Place	Marble Place	Local	AC	91.9		12/3/2021
12780	40	Palm	Marble Place	Flint Place	Local	AC	95.7		12/3/2021
12780	50	Palm	Flint Street	Flagstone Place	Local	AC	98.5		12/3/2021
12780	60	Palm	Flagstone Place	Dead End	Local	AC	85.5		12/3/2021
12790	10	Palm	Dead End	Ranchero Avenue	Local	AC	67.4		12/11/2021

Local - Appendix B		Street Inventory - Current Condition					City of Garden Grove, CA		
Section Limits									
StreetID	Section ID	Street Name	Begin Street	End Street	Class	Surface Type	Current PCI	Last PCI Update	
12800	10	Palm St	Garden Grove Blvd	Palm St	Local	AC	80.1	12/3/2021	
12810	10	Palma Vista	Steele Street	Euclid Street	Local	AC	47.8	12/4/2021	
12820	10	Palma Vista	Fostoria Street	Lida Lane	Local	AC	27.3	12/4/2021	
12820	20	Palma Vista	Lida Lane	Lindaloe Lane	Local	AC	27.5	12/4/2021	
12820	30	Palma Vista	Lindaloe Lane	Loara Street	Local	AC	36.7	12/4/2021	
12830	10	Palmwood	Katella	Tibbs Circle	Local	AC	75.4	12/8/2021	
12840	10	Palmwood	Tibbs Circle	Alderson Avenue	Local	AC	61.6	12/8/2021	
12840	20	Palmwood	Alderson Avenue	Dewey Drive	Local	AC	79.5	12/8/2021	
12840	30	Palmwood	Dewey Drive	Parliament Avenue	Local	AC	84.7	12/8/2021	
12840	40	Palmwood	Parliament Avenue	Perrin Drive	Local	AC	86.4	12/8/2021	
12840	50	Palmwood	Perrin Drive	Orangewood Avenue	Local	AC	62.7	12/8/2021	
12850	10	Palmwood	Orangewood Avenue	Geraldine Road	Local	AC	35.0	12/8/2021	
12850	20	Palmwood	Geraldine Road	La Dona Road	Local	AC	35.8	12/8/2021	
12850	30	Palmwood	La Dona Drive	Patricia Drive	Local	AC	29.6	12/8/2021	
12850	40	Palmwood	Patricia Drive	Vegas Way	Local	AC	69.1	12/8/2021	
12850	50	Palmwood	Vegas Way	Dead End	Local	AC	98.2	12/8/2021	
12860	10	Palmyra	Dead End	Euclid Street	Local	AC	43.8	12/6/2021	
12870	10	Paloma Ave	Nelson Street	Westlake Street	Local	AC	94.5	1/5/2022	
12870	20	Paloma Ave	Westlake Street	Taft Street	Local	AC	86.0	1/5/2022	
12880	10	Paloma Ave	Euclid Street	Ramona Drive	Local	AC	81.5	12/6/2021	
12880	20	Paloma Ave	Ramona Drive	Oakwood Street	Local	AC	47.0	12/6/2021	
12880	30	Paloma Ave	Oakwood Street	Barnett Way	Local	AC	66.5	12/6/2021	
12880	40	Paloma Ave	Barnett Way	Sandra Place	Local	AC	33.5	12/6/2021	
12880	50	Paloma Ave	Sandra Place	Nina Place	Local	AC	60.2	12/6/2021	
12880	60	Paloma Ave	Nina Place	Safford Street	Local	AC	81.1	12/6/2021	
12880	70	Paloma Ave	Safford Street	Newell Street	Local	AC	82.2	12/6/2021	
12880	80	Paloma Ave	Newell Street	Newhope Street	Local	AC	41.6	12/6/2021	
12890	10	Paloma Ave	Newhope Street	Rockinghorse Road	Local	AC	59.9	12/6/2021	
12900	10	Palomar	Killarney Avenue	Stanford Avenue	Local	AC	97.3	1/8/2022	
12910	10	Palomar	Acacia Avenue	Anthony Avenue	Local	AC	100.0	1/8/2022	
12920	10	Par	Dead End	Morrie Lane	Local	AC	40.5	12/11/2021	
12930	10	Park	Bartlett Street	Vera Street	Local	AC	86.6	1/8/2022	
12930	20	Park	Vera Street	Helene Street	Local	AC	62.7	1/8/2022	
12930	30	Park	Helene Street	Tunstall Street	Local	AC	86.5	1/8/2022	
12940	10	Park	Poplar Street	Sylvan Street	Local	AC	55.8	1/8/2022	
12950	10	Park	Canter Street	Sutter Street	Local	AC	98.6	1/8/2022	
12960	10	Park	Wild Goose Street	Dumont Street	Local	AC	98.8	1/8/2022	
12970	10	Park	Western Avenue	Alley	Local	AC	32.5	12/5/2021	

Local - Appendix B		Street Inventory - Current Condition					City of Garden Grove, CA		
Section Limits									
StreetID	Section ID	Street Name	Begin Street	End Street	Class	Surface Type	Current PCI	Last PCI Update	
12980	10	Park	Chapman Avenue	Sheridan Lane	Local	AC	76.0	12/10/2021	
12980	20	Park	Sheridan Lane	Sheridan Lane	Local	AC	50.2	12/10/2021	
12990	10	Park	Geraldine Road	Dead End	Local	AC	82.1	12/11/2021	
13000	10	Park	Dead End	Orangewood Avenue	Local	AC	79.3	12/8/2021	
13010	10	Park	Flower Street	Nutwood Street	Local	AC	47.2	12/8/2021	
13020	10	Parliament	Brookhurst Street	Lockhaven Way	Local	AC	75.9	12/8/2021	
13020	20	Parliament	Lockhaven Way	Flynn Lane	Local	AC	89.7	12/8/2021	
13020	30	Parliament	Flynn Lane	Garden Drive	Local	AC	86.6	12/8/2021	
13020	40	Parliament	Garden Drive	Songish Street	Local	AC	78.3	12/8/2021	
13020	50	Parliament	Songish Street	Stratford Way	Local	AC	92.2	12/8/2021	
13020	60	Parliament	Stratford Way	Dallas Drive	Local	AC	88.0	12/8/2021	
13020	70	Parliament	Dallas Drive	Ivanhoe Street	Local	AC	85.7	12/8/2021	
13020	80	Parliament	Ivanhoe Street	Palmwood Drive	Local	AC	72.6	12/8/2021	
13020	90	Parliament	Palmwood Drive	Fulmer Drive	Local	AC	86.3	12/8/2021	
13020	100	Parliament	Fulmer Drive	Rugh Street	Local	AC	88.8	12/8/2021	
13020	110	Parliament	Rugh Street	Mount Drive	Local	AC	85.3	12/8/2021	
13020	120	Parliament	Mount Drive	Clarissa Street	Local	AC	89.3	12/8/2021	
13020	130	Parliament	Clarissa Street	Dead End	Local	AC	84.5	12/8/2021	
13030	10	Parsons	Westminster Avenue	City Limits	Local	AC	84.1	12/6/2021	
13030	20	Parsons	City Limits	City Limits	Local	AC	87.3	12/6/2021	
13040	10	Partridge	Garden Grove Boulevard	Dead End	Local	AC	73.1	12/6/2021	
13050	10	Partridge	Dead End	Gloria Street	Local	AC	56.2	12/16/2021	
13060	10	Partridge	Pearce Street	Ranchero Way	Local	AC	61.6	12/11/2021	
13070	10	Partridge	Dead End	Cardinal Avenue	Local	AC	76.3	12/16/2021	
13080	10	Patricia	Morrie Lane	Faye Avenue	Local	AC	40.9	12/8/2021	
13090	10	Patricia	Faye Avenue	Faye Avenue	Local	AC	30.9	12/8/2021	
13090	20	Patricia	Faye Avenue	Stephanie Lane	Local	AC	35.7	12/8/2021	
13090	30	Patricia	Stephanie Lane	Palmwood Drive	Local	AC	32.2	12/8/2021	
13090	40	Patricia	Palmwood Drive	Gary Street	Local	AC	39.1	12/8/2021	
13100	10	Patricia	Gary Street	Easy Way	Local	AC	50.3	12/8/2021	
13100	20	Patricia	Easy Way	Old Fashion Way	Local	AC	49.8	12/8/2021	
13100	30	Patricia	Old Fashion Way	Medina Drive	Local	AC	57.2	12/8/2021	
13110	10	Patricia	Dino Place	Cornwall Street	Local	AC	83.8	12/8/2021	
13110	20	Patricia	Cornwall Street	Acorn Street	Local	AC	60.2	12/8/2021	
13110	30	Patricia	Acorn Street	Euclid Street	Local	AC	65.5	12/8/2021	
13120	10	Patterson	Knott Street	Markon Drive	Local	AC	13.3	12/17/2021	
13120	20	Patterson	Markon Drive	Monarch Street	Local	AC	11.8	12/17/2021	
13130	10	Peacock	Skylark Boulevard	Dead End	Local	AC	82.4	12/11/2021	

Local - Appendix B		Street Inventory - Current Condition					City of Garden Grove, CA		
Section Limits									
StreetID	Section ID	Street Name	Begin Street	End Street	Class	Surface Type	Current PCI	Last PCI Update	
13140	10	Peacock	Blanche Avenue	Bixby Avenue	Local	AC	26.0	12/10/2021	
13150	10	Pearce	Dead End	Rainbow Street	Local	AC	70.1	12/6/2021	
13150	20	Pearce	Rainbow Street	Dead End	Local	AC	82.1	12/6/2021	
13160	10	Pearce	Blackbird Street	Clinton Street	Local	AC	62.8	12/11/2021	
13160	20	Pearce	Clinton Street	Redbird Street	Local	AC	59.1	12/11/2021	
13160	30	Pearce	Redbird Street	Partridge Street	Local	AC	58.1	12/11/2021	
13170	10	Pearce	Roxey Drive	Buena Way	Local	AC	44.9	12/11/2021	
13180	10	Pearce	Lilly Street	Ranchero Place	Local	AC	81.4	12/16/2021	
13180	20	Pearce	Ranchero Place	Stephens Avenue	Local	AC	80.9	12/16/2021	
13190	10	Pearl	Joy Street	Nelson Street	Local	AC	99.0	12/10/2021	
13200	10	Pentagon	Dead End	Dudman Drive	Local	AC	88.9	12/13/2021	
13200	20	Pentagon	Dudman Drive	Lampson Avenue	Local	AC	89.1	12/13/2021	
13210	10	Percheron	Rockinghorse Road	Dapplegrey Road	Local	AC	81.1	12/6/2021	
13210	20	Percheron	Dapplegrey Road	Roan Road	Local	AC	76.8	12/6/2021	
13220	10	Perrin	Palmwood Drive	Tobie Street	Local	AC	85.6	12/8/2021	
13220	20	Perrin	Tobie Street	Tacoma Street	Local	AC	83.4	12/8/2021	
13220	30	Perrin	Tacoma Street	Baggett Street	Local	AC	81.0	12/8/2021	
13220	40	Perrin	Baggett Street	Dolan Street	Local	AC	87.0	12/8/2021	
13230	10	Persimmons	Lampson Avenue	Dead End	Local	AC	79.9	12/3/2021	
13240	10	Phyllis	Anabel Avenue	Dead End	Local	AC	92.8	12/16/2021	
13250	10	Pickett	Chase Street	Topaz Street	Local	AC	89.0	1/8/2022	
13260	10	Pickett	Amethyst Street	Taylor Circle	Local	AC	74.2	1/8/2022	
13260	20	Pickett	Taylor Circle	Poplar Street	Local	AC	62.9	1/8/2022	
13270	10	Pickett	Dead End	Barker Street	Local	AC	95.9	1/8/2022	
13270	20	Pickett	Barker Street	Lamplighter Street	Local	AC	88.1	1/8/2022	
13280	10	Pickett	George Street	Glen Street	Local	AC	72.7	12/3/2021	
13290	10	Pine	Jerry Lane	Lampson Avenue	Local	AC	73.1	12/6/2021	
13300	10	Pine	Lampson Avenue	College Avenue	Local	AC	72.3	12/6/2021	
13300	20	Pine	College Avenue	Dead End	Local	AC	45.4	12/6/2021	
13310	10	Pinto	Mustang Drive	Drive	Local	AC	57.3	12/6/2021	
13320	10	Pleasant	Beverly Lane	Lampson Avenue	Local	AC	66.4	12/10/2021	
13330	10	Pleasant	Lampson Avenue	Lenore Drive	Local	AC	56.7	12/10/2021	
13330	20	Pleasant	Lenore Drive	Halekulani Drive	Local	AC	63.1	12/10/2021	
13330	30	Pleasant	Halekulani Drive	Lanakila Lane	Local	AC	71.7	12/10/2021	
13340	10	Pleasant	Walnut Street	McKeen Street	Local	AC	84.6	1/5/2022	
13350	10	Pleasant	Dead End	Morningside Drive	Local	AC	88.4	12/16/2021	
13360	10	Pleasant	Jennrich Avenue	Kern Avenue	Local	AC	76.3	12/19/2021	
13370	10	Pleasant	Hazard Avenue	Rhonda Street	Local	AC	99.0	12/19/2021	

Local - Appendix B		Street Inventory - Current Condition					City of Garden Grove, CA		
Section Limits									
StreetID	Section ID	Street Name	Begin Street	End Street	Class	Surface Type	Current PCI	Last PCI Update	
13380	10	Poindexter	Medina Drive	Steele Drive	Local	AC	80.9	12/8/2021	
13380	20	Poindexter	Steele Drive	Dino Place	Local	AC	83.1	12/8/2021	
13380	30	Poindexter	Dino Place	Acorn Street	Local	AC	72.9	12/8/2021	
13390	10	Pollard	Oma Place	Dead End	Local	AC	56.0	12/12/2021	
13400	10	Poplar	Pickett Avenue	Lampson Avenue	Local	AC	90.2	1/8/2022	
13410	10	Poplar	Cerulean Avenue	Stanford Avenue	Local	AC	35.0	1/8/2022	
13410	20	Poplar	Stanford Avenue	Park Avenue	Local	AC	28.1	1/8/2022	
13410	30	Poplar	Park Avenue	Acacia Avenue	Local	AC	26.8	1/8/2022	
13420	10	Poppy	Walnut Avenue	Dead End	Local	AC	54.9	12/6/2021	
13430	10	Portia	Dead End	Marchand Avenue	Local	AC	25.1	12/11/2021	
13440	10	Pratt	Roxbury Road	Comstock Road	Local	AC	58.8	12/3/2021	
13440	20	Pratt	Comstock Road	Rexford Road	Local	AC	62.5	12/3/2021	
13450	10	Presido	Waverly Drive	Dead End	Local	AC	77.7	12/4/2021	
13460	10	Purcell	Geraldine Road	Hill Road	Local	AC	60.8	12/8/2021	
13470	10	Purdy	Trask Avenue	Enloe Avenue	Local	AC	48.2	1/6/2022	
13470	20	Purdy	Enloe Avenue	Mays Avenue	Local	AC	76.3	1/6/2022	
13480	10	Purdy	Lariat Avenue	Hewitt Lane	Local	AC	59.8	1/6/2022	
13480	20	Purdy	Hewitt Lane	Garo Lane	Local	AC	44.6	1/6/2022	
13480	30	Purdy	Garo Circle	Lomay Avenue	Local	AC	43.5	1/6/2022	
13490	10	Puryear	Wilken Way	Dead End	Local	AC	80.7	12/4/2021	
13500	10	Puryear	Dead End	Reva Drive	Local	AC	81.3	12/4/2021	
13500	20	Puryear	Reva Drive	Dead End	Local	AC	81.2	12/4/2021	
13510	10	Puryear	Chapman Avenue	Jentges Avenue	Local	AC	49.3	12/3/2021	
13520	10	Pyle	Cork Street	Dead End	Local	AC	98.7	1/5/2022	
13530	10	Quail	Skylark Boulevard	Dead end	Local	AC	74.0	12/11/2021	
13540	10	Quartz	Rainbow Street	Dead End	Local	AC	62.1	12/6/2021	
13550	10	Quartz	Plam Street	Dead End	Local	AC	69.9	12/3/2021	
13560	10	Quatro	Harbor Boulevard	Figueroa Street	Local	AC	89.3	12/16/2021	
13560	20	Quatro	Figueroa Street	Bewley Street	Local	AC	80.7	12/16/2021	
13560	30	Quatro	Bewley Street	Gunther Street	Local	AC	76.6	12/16/2021	
13560	40	Quatro	Gunther Street	Jackson Street	Local	AC	84.8	12/16/2021	
13570	10	Rainbow	Garden Grove Boulevard	Granite Circle	Local	AC	94.9	12/6/2021	
13570	20	Rainbow	Granite Circle	Quartz Circle	Local	AC	93.6	12/6/2021	
13570	30	Rainbow	Quartz Circle	Marble Circle	Local	AC	93.3	12/6/2021	
13570	40	Rainbow	Marble Circle	Flint Circle	Local	AC	96.9	12/6/2021	
13570	50	Rainbow	Flint Circle	Flagstone Avenue	Local	AC	86.8	12/6/2021	
13570	60	Rainbow	Flagstone Avenue	Pearce Avenue	Local	AC	88.0	12/6/2021	
13580	10	Rainier	Dead End	Gamble Avenue	Local	AC	97.5	12/10/2021	

Local - Appendix B		Street Inventory - Current Condition					City of Garden Grove, CA		
Section Limits									
StreetID	Section ID	Street Name	Begin Street	End Street	Class	Surface Type	Current		Last PCI Update
							PCI		
13590	10	Rainier	Dead End	Dewey Drive	Local	AC	99.9		12/10/2021
13600	10	Rainier	Dead End	Joyzelle Drive	Local	AC	99.6		12/10/2021
13610	10	Rainier	Dead End	Orangewood Avenue	Local	AC	98.2		12/10/2021
13620	10	Ramona Drive	Paloma Avenue	Ramona Place	Local	AC	92.7		12/6/2021
13630	10	Ramona Place	Faye Avenue	Stephanie Lane	Local	AC	57.3		12/8/2021
13640	10	Ramona Place	Dead End	Ramona Drive	Local	AC	92.5		12/6/2021
13650	10	Ranchero	Leda Lane	Palm Street	Local	AC	69.4		12/11/2021
13650	20	Ranchero	Palm Street	Laurel Street	Local	AC	67.4		12/11/2021
13660	10	Ranchero	Dead End	Clinton	Local	AC	62.3		12/11/2021
13660	20	Ranchero	Clinton Street	Redbird Street	Local	AC	52.9		12/11/2021
13660	30	Ranchero	Redbird Street	Partridge Street	Local	AC	65.4		12/11/2021
13670	10	Ranchero	Roxey Drive	Buena Way	Local	AC	46.0		12/11/2021
13680	10	Ranchero	Ranchero Way	Trask Avenue	Local	AC	67.4		12/16/2021
13680	20	Ranchero	Ranchero Place	Fairview Street	Local	AC	64.6		12/16/2021
13690	10	Ranchero	Gloria Street	Pearce Street	Local	AC	72.0		12/16/2021
13690	20	Ranchero	Downie Place	Gloria Street	Local	AC	68.8		12/16/2021
13690	30	Ranchero	Dead End	Downie Place	Local	AC	63.4		12/16/2021
13700	10	Ranney	Dead End	Bowen Street	Local	AC	47.9		1/5/2022
13700	20	Ranney	Bowen Street	Merello Street	Local	AC	80.0		1/5/2022
13700	30	Ranney	Merello Street	RD Border	Local	AC	74.7		1/5/2022
13700	40	Ranney	RD Border	Ward Street	Local	AC	70.1		1/5/2022
13710	10	Ranney	Fernwood Drive	Dead End	Local	AC	80.6		1/5/2022
13720	10	Raymond	Dead End	Adams Street	Local	AC	34.0		1/8/2022
13730	10	Rea	Adeline Avenue	Dead End	Local	AC	78.5		12/10/2021
13740	10	Reading	Bushard Street	Erin Road	Local	AC	25.3		1/5/2022
13750	10	Reading	Donegal Drive	Kerry Street	Local	AC	48.0		1/5/2022
13750	20	Reading	Kerry Street	Forsyth Lane	Local	AC	12.4		1/5/2022
13750	30	Reading	Forsyth Lane	Brookhurst Street	Local	AC	22.8		1/5/2022
13760	10	Redbird	Pearce Street	Ranchero Way	Local	AC	65.4		12/11/2021
13770	10	Redbird	Dead End	Cardinal Avenue	Local	AC	78.7		12/16/2021
13780	10	Reeve	Dead End	Melric Avenue	Local	AC	75.5		12/19/2021
13790	10	Reeve	Tampion Avenue	Dead End	Local	AC	83.5		12/19/2021
13800	10	Reeve	Dead End	Kedge Avenue	Local	AC	98.7		12/16/2021
13810	10	Regina	Della Lane	Dead End	Local	AC	81.6		12/8/2021
13820	10	Reva	Waverly Drive	9th Street	Local	AC	57.3		12/4/2021
13830	10	Reva	9th Street	Gail Lane	Local	AC	87.6		12/4/2021
13830	20	Reva	Gail Lane	Jennifer Lane	Local	AC	89.3		12/4/2021
13830	30	Reva	Jennifer Lane	Jacalene Lane	Local	AC	97.0		12/4/2021

Local - Appendix B		Street Inventory - Current Condition					City of Garden Grove, CA		
Section Limits									
StreetID	Section ID	Street Name	Begin Street	End Street	Class	Surface Type	Current		
							PCI	Last PCI Update	
13840	10	Reva	West Street	Timmy Lane	Local	AC	40.0	12/4/2021	
13840	20	Reva	Timmy Lane	Debbie Lane	Local	AC	26.1	12/4/2021	
13840	30	Reva	Debbie Lane	Puryear Lane	Local	AC	33.5	12/4/2021	
13840	40	Reva	Puryear Lane	Holyoak Lane	Local	AC	68.0	12/4/2021	
13850	10	Rexford	Strathmore Drive	Pratt Street	Local	AC	63.5	12/3/2021	
13850	20	Rexford	Pratt Street	Dead End	Local	AC	77.2	12/3/2021	
13860	10	Rhonda	Sail Street	Pleasant Street	Local	AC	99.4	12/19/2021	
13870	10	Riata	Mallard Avenue	Mays Avenue	Local	AC	67.6	1/6/2022	
13870	20	Riata	Mays Avenue	Lariat Avenue	Local	AC	26.9	1/6/2022	
13870	30	Riata	Lariat Avenue	Lomay Avenue	Local	AC	21.6	1/6/2022	
13880	10	Richmond	Manley Street	Casper Street	Local	AC	52.8	1/8/2022	
13880	20	Richmond	Casper Street	Blackmer Street	Local	AC	31.9	1/8/2022	
13880	30	Richmond	Blackmer Street	Winton Street	Local	AC	82.4	1/8/2022	
13880	40	Richmond	Winton Street	Saint Mark Street	Local	AC	77.3	1/8/2022	
13880	50	Richmond	Saint Mark Street	Bailey Street	Local	AC	80.6	1/8/2022	
13890	10	Richmond	Chase St	Owen St	Local	AC	76.1	1/8/2022	
13890	20	Richmond	Owen Street	Topaz Street	Local	AC	85.7	1/8/2022	
13900	10	Ricky	Jacalene Lane	West Street	Local	AC	84.3	12/4/2021	
13910	10	Ridgley	Dead End	Flower Street	Local	AC	80.4	12/19/2021	
13920	10	Roads End	Dead End	Harmony Place	Local	AC	36.2	12/8/2021	
13930	10	Roan	Percheron Road	Mustang Drive	Local	AC	49.5	12/6/2021	
13930	20	Roan	Mustang Drive	Banner Drive	Local	AC	60.9	12/6/2021	
13940	10	Robert	Dead End	Orangewood Avenue	Local	AC	91.5	12/4/2021	
13950	10	Robert	Orangewood Avenue	Daniel Avenue	Local	AC	89.4	12/4/2021	
13950	20	Robert	Daniel Avenue	Samuel Drive	Local	AC	74.8	12/4/2021	
13950	30	Robert	Samuel Drive	Donna Lane	Local	AC	69.0	12/4/2021	
13950	40	Robert	Donna Lane	Candy Lane	Local	AC	60.1	12/4/2021	
13950	50	Robert	Candy Lane	Chapman Avenue	Local	AC	48.9	12/6/2021	
13960	10	Robert	Chapman Avenue	John Avenue	Local	AC	47.2	12/6/2021	
13960	20	Robert	John Avenue	Brookshire Avenue	Local	AC	56.9	12/6/2021	
13960	30	Robert	Brookshire Avenue	Fredrick Drive	Local	AC	81.1	12/6/2021	
13970	10	Roberta	Dead End	Downie Place	Local	AC	79.9	12/16/2021	
13980	10	Roberta	Dead End	Trask Avenue	Local	AC	79.2	12/16/2021	
13990	10	Roberta	Roberta Cir	Dead End	Local	AC	85.8	12/16/2021	
14000	10	Robinet	Dale Street	Louise Street	Local	AC	81.4	1/6/2022	
14000	20	Robinet	Louise Street	Adelle Street	Local	AC	81.2	1/6/2022	
14010	10	Robyn	Trask Avenue	Dead End	Local	AC	51.3	12/16/2021	
14020	10	Rockinghorse	Garden Grove Boulevard	Stuart Drive	Local	AC	34.0	12/6/2021	

Local - Appendix B		Street Inventory - Current Condition					City of Garden Grove, CA		
Section Limits									
StreetID	Section ID	Street Name	Begin Street	End Street	Class	Surface Type	Current PCI	Last PCI Update	
14020	20	Rockinghorse	Stuart Drive	Dead End	Local	AC	14.2	12/6/2021	
14030	10	Rockinghorse	Dead End	Percheron Road	Local	AC	91.9	12/6/2021	
14030	20	Rockinghorse	Percheron Road	Paloma Avenue	Local	AC	66.8	12/6/2021	
14030	30	Rockinghorse	Paloma Avenue	Banner Drive	Local	AC	57.5	12/6/2021	
14030	40	Rockinghorse	Banner Drive	Glencove Drive	Local	AC	52.2	12/6/2021	
14030	50	Rockinghorse	Glencove Drive	Dead End	Local	AC	74.4	12/6/2021	
14040	10	Roger	Chapman Avenue	Ora Drive	Local	AC	64.0	12/6/2021	
14050	10	Rosanna	Magnolia Street	Vinevale Street	Local	AC	66.2	12/10/2021	
14050	20	Rosanna	Vinevale Street	Motz Street	Local	AC	58.2	12/10/2021	
14050	30	Rosanna	Motz Street	Laurianne Lane	Local	AC	40.6	12/10/2021	
14060	10	Roselee	Brookhurst Street	McMichael Drive	Local	AC	78.2	12/11/2021	
14060	20	Roselee	McMichael Drive	Brownlee Road	Local	AC	60.7	12/11/2021	
14060	30	Roselee	Brownlee Road	Dead End	Local	AC	7.8	12/11/2021	
14070	10	Rosita	San Juan Place	Westminster Avenue	Local	AC	85.6	12/16/2021	
14080	10	Roxbury	Strathmore Drive	Pratt Street	Local	AC	54.4	12/3/2021	
14080	20	Roxbury	Pratt Street	Dead End	Local	AC	69.3	12/3/2021	
14090	10	Roxey	Dead End	Gloria Street	Local	AC	67.8	12/16/2021	
14090	20	Roxey	Gloria Street	Pearce Street	Local	AC	58.3	12/16/2021	
14090	30	Roxey	Pearce Street	Bolivar Place	Local	AC	64.0	12/16/2021	
14090	40	Roxey	Bolivar Place	Ranchero Way	Local	AC	65.4	12/16/2021	
14090	50	Roxey	Ranchero Way	Trask Avenue	Local	AC	67.4	12/16/2021	
14100	10	Roxey	Trask Avenue	James Avenue	Local	AC	67.9	12/16/2021	
14100	20	Roxey	James Avenue	Cardinal Avenue	Local	AC	68.6	12/16/2021	
14100	30	Roxey	Cardinal Avenue	Cardinal Avenue	Local	AC	67.4	12/16/2021	
14100	40	Roxey	Cardinal Avenue	Salinaz Drive	Local	AC	73.6	12/16/2021	
14100	50	Roxey	Salinaz Drive	Woodbury Road	Local	AC	71.0	12/16/2021	
14100	60	Roxey	Woodbury Road	Anabel Avenue	Local	AC	79.3	12/16/2021	
14100	70	Roxey	Anabel Avenue	Cynthia Avenue	Local	AC	52.6	12/16/2021	
14100	80	Roxey	Cynthia Avenue	Linnell Avenue	Local	AC	67.4	12/16/2021	
14100	90	Roxey	Linnell Avenue	Michael Avenue	Local	AC	67.4	12/16/2021	
14100	100	Roxey	Michael Avenue	Shady Drive	Local	AC	69.5	12/16/2021	
14100	110	Roxey	Shady Drive	Westminster Avenue	Local	AC	72.8	12/16/2021	
14110	10	Royal Palm	Gilbert Street	Capri Drive	Local	AC	95.9	12/12/2021	
14110	20	Royal Palm	Capri Drive	Ellery Drive	Local	AC	97.8	12/12/2021	
14110	30	Royal Palm	Ellery Drive	Bart Drive	Local	AC	64.3	12/12/2021	
14110	40	Royal Palm	Bart Drive	Caroleen Lane	Local	AC	75.1	12/12/2021	
14110	50	Royal Palm	Caroleen Lane	Leonhardt Circle	Local	AC	92.1	12/12/2021	
14110	60	Royal Palm	Leonhardt Circle	Brookhurst Street	Local	AC	83.5	12/12/2021	

Local - Appendix B		Street Inventory - Current Condition					City of Garden Grove, CA		
Section Limits									
StreetID	Section ID	Street Name	Begin Street	End Street	Class	Surface Type	Current		Last PCI Update
							PCI		
14120	10	Rugh	Alderson Avenue	Overman Drive	Local	AC	92.1		12/8/2021
14120	20	Rugh	Overman Drive	Parliament Avenue	Local	AC	83.1		12/8/2021
14130	10	Rush	Dead End	La Grand Avenue	Local	AC	82.1		12/12/2021
14140	10	Russell	La Vaughn Drive	Earle Drive	Local	AC	98.7		1/6/2022
14150	10	Russell	Shapell Street	Dead end	Local	AC	38.0		12/10/2021
14160	10	Russell	Erin Road	Donegal Drive	Local	AC	76.9		1/5/2022
14160	20	Russell	Donegal Drive	Kerry Street	Local	AC	87.8		1/5/2022
14160	30	Russell	Kerry Street	Dakota	Local	AC	90.7		1/5/2022
14160	40	Russell	Dakota	Verde Street	Local	AC	85.2		1/5/2022
14160	50	Russell	Verde Street	Brookhurst Street	Local	AC	89.9		1/5/2022
14170	10	Russell	Brookhurst Street	Flower Street	Local	AC	92.4		1/5/2022
14170	20	Russell	Flower Street	Hope Street	Local	AC	92.7		1/5/2022
14170	30	Russell	Hope Street	Deanann Place	Local	AC	91.4		1/5/2022
14180	10	Russell	Cypress Street	Dead End	Local	AC	95.3		1/5/2022
14190	10	Russell	Dead End	Clinton Street	Local	AC	61.9		12/11/2021
14200	10	Sabre	Donegal Drive	Cork Street	Local	AC	98.7		1/5/2022
14200	20	Sabre	Cork Street	City Limits	Local	AC	100.0		1/5/2022
14210	10	Safford	Lampson Avenue	Chester Avenue	Local	AC	33.5		12/3/2021
14220	10	Safford	Stanford Avenue	Safford Street West	Local	AC	90.0		12/10/2021
14220	20	Safford	Safford Street West	Safford Street East	Local	AC	88.5		12/10/2021
14230	10	Safford	Safford Street East	Safford Street West	Local	AC	88.2		12/10/2021
14230	20	Safford	Safford Street West	Safford Street	Local	AC	84.0		12/10/2021
14230	30	Safford	Safford Street	Safford Street East	Local	AC	94.1		12/10/2021
14240	10	Safford	Safford Street West/East	Garden Grove Boulevard	Local	AC	96.6		12/10/2021
14250	10	Safford	Garden Grove Boulevard	Newell Street	Local	AC	71.4		12/6/2021
14250	20	Safford	Newell Street	Paloma Avenue	Local	AC	64.4		12/6/2021
14250	30	Safford	Paloma Avenue	Frances Avenue	Local	AC	55.3		12/6/2021
14250	40	Safford	Frances Avenue	Banner Avenue	Local	AC	74.9		12/6/2021
14250	50	Safford	Banner Avenue	Glencove Drive	Local	AC	73.2		12/6/2021
14260	10	Sail	Dead End	Rhonda Street	Local	AC	97.5		12/19/2021
14260	20	Sail	Rhonda Street	Catalina Street	Local	AC	98.7		12/19/2021
14260	30	Sail	Catalina Street	Amber Circle	Local	AC	89.2		12/19/2021
14260	40	Sail	Amber Circle	Silver Circle	Local	AC	98.9		12/19/2021
14260	50	Sail	Silver Circle	Mast Avenue	Local	AC	97.0		12/19/2021
14270	10	Sail	Dead End	Melric Avenue	Local	AC	58.8		12/19/2021
14280	10	Sail	Kedge Avenue	DS@Sail	Local	AC	93.8		12/16/2021
14290	10	Sail	Kedge Avenue	Beacon Avenue	Local	AC	83.8		12/16/2021
14300	10	Saint Mark	Santa Catalina Avenue	Santa Rita Avenue	Local	AC	68.7		1/8/2022

Local - Appendix B		Street Inventory - Current Condition					City of Garden Grove, CA		
Section Limits									
StreetID	Section ID	Street Name	Begin Street	End Street	Class	Surface Type	Current PCI	Last PCI Update	
14300	20	Saint Mark	Santa Rita Avenue	Chapman Avenue	Local	AC	93.6	1/8/2022	
14300	30	Saint Mark	Chapman Avenue	Vanguard Avenue	Local	AC	98.7	1/8/2022	
14300	40	Saint Mark	Vanguard Avenue	Laurelton Avenue	Local	AC	92.2	1/8/2022	
14300	50	Saint Mark	Laurelton Avenue	Belgrave Avenue	Local	AC	43.0	1/8/2022	
14310	10	Saint Mark	Huntley Avenue	Ludlow Avenue	Local	AC	90.5	1/8/2022	
14320	10	Saint Mark	Richmond Avenue	Lampson Avenue	Local	AC	91.4	1/8/2022	
14330	10	Saint Mark	Dead End	Trinette Avenue	Local	AC	87.0	1/8/2022	
14330	20	Saint Mark	Trinette Avenue	Cerulean Avenue	Local	AC	94.7	1/8/2022	
14330	30	Saint Mark	Cerulean Avenue	Tiffany Avenue	Local	AC	97.9	1/8/2022	
14340	10	Salerno	Dead End	Dawn Avenue	Local	AC	88.0	12/3/2021	
14340	20	Salerno	Dawn Avenue	Greentree Avenue	Local	AC	91.5	12/3/2021	
14340	30	Salerno	Greentree Avenue	Anzio Street	Local	AC	83.4	12/3/2021	
14350	10	Salinaz	Lanning Street	Malibu Street	Local	AC	99.5	12/16/2021	
14350	20	Salinaz	Malibu Street	Newhope Street	Local	AC	60.8	12/16/2021	
14360	10	Salinaz	Newhope Street	Dead End	Local	AC	49.7	12/16/2021	
14370	10	Salinaz	Roxey Drive	Dead End	Local	AC	84.7	12/16/2021	
14380	10	Salish	Wasco Road	MacDuff Street	Local	AC	41.1	12/12/2021	
14380	20	Salish	MacDuff Street	Vicilia Street	Local	AC	45.9	12/12/2021	
14390	10	Sally	Lampson Avenue	Emrys Avenue	Local	AC	73.6	12/3/2021	
14400	10	Samuel	Gail Lane	Jacalene Lane	Local	AC	82.5	12/6/2021	
14410	10	Samuel	Robert Lane	Kathy Lane	Local	AC	63.8	12/6/2021	
14410	20	Samuel	Kathy Lane	Morgan Lane	Local	AC	71.2	12/6/2021	
14410	30	Samuel	Morgan Lane	West Street	Local	AC	73.0	12/6/2021	
14420	10	San Juan	Anita Place	La Bonita Place	Local	AC	95.3	12/16/2021	
14420	20	San Juan	La Bonita Place	Rosita Place	Local	AC	81.1	12/16/2021	
14430	10	Sandalwood	Dead End	Choisser Road	Local	AC	66.3	12/3/2021	
14440	10	Sandalwood	Jetty Street	Dead End	Local	AC	74.1	12/3/2021	
14450	10	Sandra Place	Garden Grove Boulevard	Paloma Avenue	Local	AC	59.5	12/6/2021	
14450	20	Sandra Place	Paloma Avenue	Dead End	Local	AC	77.6	12/6/2021	
14460	10	Santa Barbara	Bartlett Street	Fairchild Street	Local	AC	71.9	1/8/2022	
14460	20	Santa Barbara	Fairchild Street	Blackmer Street	Local	AC	80.6	1/8/2022	
14470	10	Santa Barbara	Bailey Street	Valley View Street	Local	AC	53.7	1/8/2022	
14480	10	Santa Barbara	Valley View Street	Miranda Street	Local	AC	84.6	1/8/2022	
14490	10	Santa Barbara	Turquoise Street	Jasper Street	Local	AC	91.5	1/8/2022	
14490	20	Santa Barbara	Jasper Street	Amethyst Street	Local	AC	84.7	1/8/2022	
14500	10	Santa Barbara	Diamond St	Springdale St	Local	AC	95.8	1/8/2022	
14510	10	Santa Barbara	Springdale St	Wutzke St	Local	AC	97.3	1/8/2022	
14520	10	Santa Barbara	Carlotta St	Lamplighter St	Local	AC	94.0	1/8/2022	

Local - Appendix B		Street Inventory - Current Condition					City of Garden Grove, CA		
Section Limits									
StreetID	Section ID	Street Name	Begin Street	End Street	Class	Surface Type	Current PCI	Last PCI Update	
14530	10	Santa Catalina	Bartlett Street	Fairchild Street	Local	AC	73.6	1/8/2022	
14540	10	Santa Catalina	Blackmer Street	Winton Street	Local	AC	55.7	1/8/2022	
14540	20	Santa Catalina	Winton Street	Tunstall Street	Local	AC	72.4	1/8/2022	
14540	30	Santa Catalina	Tunstall Street	Saint Mark Street	Local	AC	77.2	1/8/2022	
14540	40	Santa Catalina	Saint Mark Street	Valley View Street	Local	AC	56.6	1/8/2022	
14550	10	Santa Catalina	Dead End	Miranda Street	Local	AC	89.8	1/8/2022	
14560	10	Santa Catalina	Emerald Street	Jasper Street	Local	AC	96.5	1/8/2022	
14560	20	Santa Catalina	Jasper Street	Onyx Street	Local	AC	93.7	1/8/2022	
14560	30	Santa Catalina	Onyx Street	Diamond Street	Local	AC	94.3	1/8/2022	
14560	40	Santa Catalina	Diamond Street	Dead End	Local	AC	93.9	1/8/2022	
14570	10	Santa Catalina	Dead End	Wutzke St	Local	AC	94.8	1/8/2022	
14570	20	Santa Catalina	Wutzke St	Sarco St	Local	AC	98.7	1/8/2022	
14570	30	Santa Catalina	Sarco St	Lamplighter St	Local	AC	98.8	1/8/2022	
14570	40	Santa Catalina	Lamplighter St	Scandia St	Local	AC	92.5	1/8/2022	
14580	10	Santa Gertrudes	Bartlett Street	Manley Street	Local	AC	87.5	1/8/2022	
14580	20	Santa Gertrudes	Manley Street	Fairchild Street	Local	AC	79.3	1/8/2022	
14590	10	Santa Monica	Manley Street	Blackmer Street	Local	AC	87.6	1/8/2022	
14600	10	Santa Monica	Diamond Street	Dead End	Local	AC	91.4	1/8/2022	
14610	10	Santa Monica	Dead End	Wutzke St	Local	AC	95.3	1/8/2022	
14620	10	Santa Rita	Manley Street	Fairchild Street	Local	AC	78.0	1/8/2022	
14620	20	Santa Rita	Fairchild Street	Blackmer Street	Local	AC	86.5	1/8/2022	
14630	10	Santa Rita	Winton Street	Tunstall Street	Local	AC	35.8	12/5/2021	
14630	20	Santa Rita	Tunstall Street	Saint Mark Street	Local	AC	38.8	12/5/2021	
14640	10	Santa Rita	Emerald Street	Turquoise Street	Local	AC	98.4	1/8/2022	
14640	20	Santa Rita	Turquoise Street	Garnet Circle	Local	AC	94.2	1/8/2022	
14640	30	Santa Rita	Garnet Cir	Topaz Cir	Local	AC	89.3	1/8/2022	
14640	40	Santa Rita	Topaz Circle	Amethyst Street	Local	AC	96.2	1/8/2022	
14640	50	Santa Rita	Amethyst Street	Onyx Street	Local	AC	96.5	1/8/2022	
14640	60	Santa Rita	Onyx Street	Diamond Street	Local	AC	95.4	1/8/2022	
14640	70	Santa Rita	Diamond Street	Springdale Street	Local	AC	93.6	1/8/2022	
14650	10	Santa Rita	Wutzee Street	Sprindale Street	Local	AC	92.6	1/8/2022	
14660	10	Santa Rita	Wutzke Street	Carlotta Street	Local	AC	93.3	1/8/2022	
14660	20	Santa Rita	Carlotta Street	Canter Circle	Local	AC	93.4	1/8/2022	
14660	30	Santa Rita	Canter Circle	Weaver Circle	Local	AC	98.3	1/8/2022	
14660	40	Santa Rita	Weaver Circle	Lamplighter Street	Local	AC	92.7	1/8/2022	
14660	50	Santa Rita	Lamplighter Street	Scandia Street	Local	AC	93.5	1/8/2022	
14660	60	Santa Rita	Scandia Street	Wildgoose Street	Local	AC	96.3	1/8/2022	
14660	70	Santa Rita	Wildgoose Street	Dead End	Local	AC	91.9	1/8/2022	

Local - Appendix B		Street Inventory - Current Condition					City of Garden Grove, CA		
Section Limits									
StreetID	Section ID	Street Name	Begin Street	End Street	Class	Surface Type	Current		Last PCI Update
							PCI		
14670	10	Santa Rita	Western Avenue	Dead End	Local	AC	44.8		1/8/2022
14680	10	Santa Rosalia	Chapman Avenue	Vanguard Circle	Local	AC	27.8		1/8/2022
14690	10	Sapphire	Vanguard Avenue	Laurelton Avenue	Local	AC	90.8		1/8/2022
14690	20	Sapphire	Laurelton Avenue	Belgrave Avenue	Local	AC	93.0		1/8/2022
14700	10	Sarco	Santa Catalina Ave	City Limit	Local	AC	99.0		1/8/2022
14710	10	Scandia	City Border	Santa Catalina Avenue	Local	AC	99.1		1/8/2022
14710	20	Scandia	Santa Catalina Avenue	Santa Rita Avenue	Local	AC	92.4		1/8/2022
14720	10	Scandia	Vanguard Avenue	Amy Avenue	Local	AC	94.6		1/8/2022
14720	20	Scandia	Amy Avenue	Laurelton Avenue	Local	AC	95.0		1/8/2022
14730	10	Scandia	Killarney Avenue	Stanford Avenue	Local	AC	97.4		1/8/2022
14740	10	Schooner	Dead End	Yawl Street	Local	AC	99.0		12/19/2021
14740	20	Schooner	Yawl Street	Dead End	Local	AC	99.9		12/19/2021
14750	10	Schrandt	Leann Drive	Betty Lane	Local	AC	42.0		12/10/2021
14760	10	Seaboard	Dead End	Westminster Avenue	Local	AC	21.4		12/16/2021
14770	10	Seacrest	Geraldine Road	Dead End	Local	AC	66.6		12/11/2021
14790	10	Seacrest	Dead End	Style Drive	Local	AC	73.4		12/11/2021
14790	20	Seacrest	Style Drive	Chapman Avenue	Local	AC	50.2		12/11/2021
14800	10	Seneca	Killarney Avenue	Lenore Avenue	Local	AC	99.3		1/8/2022
14800	20	Seneca	Lenore Avenue	Trinette Avenue	Local	AC	94.2		1/8/2022
14800	30	Seneca	Trinette Avenue	Cerulean Avenue	Local	AC	95.4		1/8/2022
14800	40	Seneca	Cerulean Avenue	Stanford Avenue	Local	AC	98.2		1/8/2022
14810	10	Seneca	Stanford Avenue	Acacia Avenue	Local	AC	91.5		1/8/2022
14810	20	Seneca	Acacia Avenue	Anthony Avenue	Local	AC	100.0		1/8/2022
14820	10	Sennit	Spar Street	Starboard Street	Local	AC	99.9		12/16/2021
14830	10	Shackelford	Dead End	Garden Grove Boulevard	Local	AC	39.5		12/13/2021
14840	10	Shady Acre	Chapman Avenue	Paladium Court	Local	AC	74.3		12/10/2021
14840	20	Shady Acre	Paladium Court	Artcraft Avenue	Local	AC	86.3		12/10/2021
14850	10	Shannon	Dead End	Gilbert Street	Local	AC	74.2		12/12/2021
14860	10	Shannon	Gilbert Street	Capri Drive	Local	AC	88.3		12/12/2021
14860	20	Shannon	Capri Drive	Barclay Drive	Local	AC	82.0		12/12/2021
14870	10	Shapell	Imperial Avenue	Russell Avenue	Local	AC	46.3		1/5/2022
14870	20	Shapell	Russell Avenue	Dakota Avenue	Local	AC	69.1		1/5/2022
14870	30	Shapell	Dakota Avenue	Luders Avenue	Local	AC	68.7		1/5/2022
14870	40	Shapell	Luders Avenue	Souza Avenue	Local	AC	45.6		1/5/2022
14870	50	Shapell	Souza Avenue	Trask Avenue	Local	AC	55.8		1/5/2022
14880	10	Shelley	Magnolia Street	Faun Lane	Local	AC	51.5		12/11/2021
14880	20	Shelley	Faun Lane	Clover Lane	Local	AC	36.3		12/11/2021
14880	30	Shelley	Clover Lane	Ardis Drive	Local	AC	82.2		12/11/2021

Local - Appendix B		Street Inventory - Current Condition					City of Garden Grove, CA		
Section Limits									
StreetID	Section ID	Street Name	Begin Street	End Street	Class	Surface Type	Current		
							PCI	Last PCI Update	
14890	10	Shelley	Lampson Avenue	Flower Street	Local	AC	30.9	12/8/2021	
14890	20	Shelley	Flower Street	Dead End	Local	AC	47.6	12/8/2021	
14900	10	Sheppard	Dead End	Gloria Avenue	Local	AC	25.8	12/11/2021	
14910	10	Sheridan	Park Lane	Park Lane	Local	AC	56.3	12/10/2021	
14920	10	Sherlock	Magnolia Street	Dead End	Local	AC	94.0	1/6/2022	
14930	10	Sherlock	Dead End	Corvette Street	Local	AC	45.4	1/6/2022	
14940	10	Sherman	Euclid Street	Elmwood Street	Local	AC	42.9	12/6/2021	
14940	20	Sherman	Sherman	Crosby Avenue	Local	AC	54.7	12/6/2021	
14940	30	Sherman	Crosby Avenue	Oakwood Street	Local	AC	61.7	12/6/2021	
14940	40	Sherman	Oakwood Street	Birchwood Street	Local	AC	52.4	12/6/2021	
14950	10	Shetland	Strathmore Drive	West Street	Local	AC	82.1	12/3/2021	
14960	10	Shirley	Anabel Avenue	Cynthia Avenue	Local	AC	95.9	12/16/2021	
14970	10	Shirley	Cynthia Avenue	San Juan Place	Local	AC	99.0	12/16/2021	
14980	10	Sidney	Harris Street	Dead End	Local	AC	76.9	12/8/2021	
14990	10	Siemon	Garden Grove Boulevard	McEvoy Lane	Local	AC	97.8	12/5/2021	
14990	20	Siemon	McEvoy Lane	Marty Lane	Local	AC	73.6	12/5/2021	
14990	30	Siemon	Evon Ln	Marty Ln	Local	AC	53.7	12/5/2021	
15000	10	Silver	Sail Street	Dead End	Local	AC	97.9	12/19/2021	
15010	10	Simmons	Holyoak Lane	Dead End	Local	AC	72.8	12/4/2021	
15020	10	Sinclair	Donegal Drive	Dead End	Local	AC	99.5	1/5/2022	
15030	10	Sirius	Haster Street	Beaxwood Street	Local	AC	38.4	12/3/2021	
15030	20	Sirius	Beaxwood Street	City Border	Local	AC	32.7	12/3/2021	
15040	10	Skylark	Dead End	Gilbert Street	Local	AC	81.8	12/11/2021	
15050	10	Skylark	Gilbert Street	Peacock Court	Local	AC	75.4	12/11/2021	
15060	10	Skylark	Skylark Blvd	Dead End	Local	AC	91.2	12/11/2021	
15070	10	Skylark	Skylark Blvd	Dead End	Local	AC	92.0	12/11/2021	
15080	10	Skylark	Skylark Blvd	Dead End	Local	AC	93.1	12/11/2021	
15090	10	Skylark	Skylark Blvd	Dead End	Local	AC	84.8	12/11/2021	
15100	10	Skylark	Peacock Court	Blue Jay Lane	Local	AC	84.1	12/11/2021	
15100	20	Skylark	Blue Jay Lane	Grouse Court	Local	AC	81.1	12/11/2021	
15100	30	Skylark	Grouse Court	Quail Court	Local	AC	91.1	12/11/2021	
15100	40	Skylark	Quail Court	Canary Lane	Local	AC	84.0	12/11/2021	
15110	10	Skylark	Flamingo Drive	Brookhurst Street	Local	AC	75.9	12/11/2021	
15120	10	Songish	Dead End	Becca Drive	Local	AC	96.3	12/11/2021	
15120	20	Songish	Becca Drive	Flanner Avenue	Local	AC	95.1	12/11/2021	
15120	30	Songish	Flanner Avenue	Aldgate Avenue	Local	AC	49.6	12/11/2021	
15130	10	Songish	Dead End	Parliament Avenue	Local	AC	79.0	12/11/2021	
15140	10	Sorrell	Banner Drive	Trask Avenue	Local	AC	67.7	12/6/2021	

Local - Appendix B		Street Inventory - Current Condition					City of Garden Grove, CA		
Section Limits									
StreetID	Section ID	Street Name	Begin Street	End Street	Class	Surface Type	Current		Last PCI Update
							PCI		
15150	10	Souza	Shapell Street	Dead end	Local	AC	37.1		12/10/2021
15160	10	Spar	Dead End	Melric Avenue	Local	AC	67.2		12/19/2021
15170	10	Spar	Keelson Avenue	Davit Avenue	Local	AC	70.6		12/19/2021
15180	10	Spar	Kedge Avenue	Beacon avenue	Local	AC	99.6		12/16/2021
15180	20	Spar	Beacon Avenue	Sennit Avenue	Local	AC	99.6		12/16/2021
15180	30	Spar	Sennit Avenue	Ballast Avenue	Local	AC	99.9		12/16/2021
15190	10	Spencer Johnson	Alonzo Cook Street	Adams Street	Local	AC	67.8		1/8/2022
15200	10	Spinnaker	Lampson Avenue	Heather Circle	Local	AC	65.7		12/3/2021
15200	20	Spinnaker	Heather Avenue	Blue Spruce Avenue	Local	AC	79.7		12/3/2021
15200	30	Spinnaker	Blue Spruce Avenue	Dunklee Avenue	Local	AC	63.8		12/3/2021
15210	10	Spring	Cerulean Avenue	Stanford Avenue	Local	AC	50.0		1/8/2022
15210	20	Spring	Stanford Avenue	Anthony Avenue	Local	AC	47.5		1/8/2022
15320	10	Springdale Frontage E	Santa Rita Avenue	Chapman Frontage N	Local	AC	99.2		1/8/2022
15330	10	Springdale Frontage E	Chapman Frontage S	Vanguard Avenue	Local	AC	93.7		1/8/2022
15340	10	Springdale Frontage W	Santa Rita Avenue	Chapman Frontage N	Local	AC	91.6		1/8/2022
15350	10	Springdale Frontage W	Chapman Frontage S	Vanguard Avenue	Local	AC	92.3		1/8/2022
15360	10	Spruce	Lampson Avenue	Cedar Circle	Local	AC	29.2		12/10/2021
15370	10	Stanford	Bartlett Street	Manley Street	Local	AC	76.1		1/8/2022
15370	20	Stanford	Manley Street	Casper Street	Local	AC	56.3		1/8/2022
15370	30	Stanford	Casper Street	Helene Street	Local	AC	92.5		1/8/2022
15370	40	Stanford	Helene Street	Tunstall Street	Local	AC	88.6		1/8/2022
15380	10	Stanford	Olive Street	Spring Street	Local	AC	47.6		1/8/2022
15390	10	Stanford	Longden Street	Owen Street	Local	AC	34.5		1/8/2022
15400	10	Stanford	Topaz Street	Amethyst Street	Local	AC	52.6		1/8/2022
15450	10	Stanford	Magnolia Street	Hazel Avenue	Local	AC	17.9		12/13/2021
15450	20	Stanford	Hazel Avenue	Lucille Avenue	Local	AC	29.9		12/13/2021
15450	30	Stanford	Lucielle Avenue	Leroy Street	Local	AC	19.8		12/13/2021
15460	10	Stanford	Alamitos Way	Valencia Way	Local	AC	67.1		12/10/2021
15460	20	Stanford	Valencia Way	Dead End	Local	AC	90.3		12/10/2021
15510	10	Stanford	Euclid Street	7th Street	Local	AC	74.1		12/10/2021
15510	20	Stanford	7th Street	8th Street	Local	AC	77.6		12/10/2021
15510	30	Stanford	8th Street	9th Street	Local	AC	63.3		12/10/2021
15520	10	Stanford	9th Street	Safford Street East	Local	AC	66.9		12/10/2021
15520	20	Stanford	Safford Street East	Dead End	Local	AC	71.5		12/10/2021
15530	10	Stanford	Dead End	Lemonwood Lane	Local	AC	62.1		12/4/2021
15530	20	Stanford	Lemonwood Lane	Woodland Lane	Local	AC	69.8		12/4/2021
15530	30	Stanford	Woodland Lane	Dead End	Local	AC	71.1		12/4/2021
15540	10	Stanford	Dead End	Merrill Street	Local	AC	62.6		12/3/2021

Local - Appendix B		Street Inventory - Current Condition					City of Garden Grove, CA		
Section Limits									
StreetID	Section ID	Street Name	Begin Street	End Street	Class	Surface Type	Current PCI	Last PCI Update	
15540	20	Stanford	Merrill Street	Dungan Lane	Local	AC	26.6	12/3/2021	
15540	30	Stanford	Dungan Lane	Buaro Street	Local	AC	39.0	12/3/2021	
15550	10	Stanrich	Coleman Place	Dorothy Avenue	Local	AC	99.4	1/5/2022	
15560	10	Starboard	Mast Avenue	Stern Avenue	Local	AC	99.9	12/19/2021	
15560	20	Starboard	Stern Avenue	Bolsa Avenue	Local	AC	96.7	12/19/2021	
15570	10	Starboard	Bolsa Avenue	Henderson Avenue	Local	AC	66.3	12/19/2021	
15570	20	Starboard	Henderson Avenue	Melric Avenue	Local	AC	71.3	12/19/2021	
15570	30	Starboard	Merlic Avenue	City Limits	Local	AC	75.8	12/19/2021	
15580	10	Starboard	Beacon Avenue	Sennit Avenue	Local	AC	97.2	12/16/2021	
15580	20	Starboard	Sennit Avenue	Ballast Avenue	Local	AC	99.7	12/16/2021	
15580	30	Starboard	Ballast Avenue	Anchor Avenue	Local	AC	96.3	12/16/2021	
15590	10	Steele	Palma Vista Avenue	Dead End	Local	AC	78.4	12/4/2021	
15600	10	Steele	La Dona Drive	Vickers Drive	Local	AC	56.7	12/10/2021	
15600	20	Steele	Vickers Drive	Poindexter Avenue	Local	AC	61.0	12/10/2021	
15600	30	Steele	Poindexter Avenue	Steele Way	Local	AC	41.2	12/10/2021	
15600	40	Steele	Steele Drive	Dead End	Local	AC	45.4	12/8/2021	
15610	10	Steele	Medina Drive	Steele Way	Local	AC	62.7	12/10/2021	
15620	10	Stengel	16th Street	Morningside Drive	Local	AC	83.1	12/16/2021	
15630	10	Stephanie	Geraldine Road	Patricia Drive	Local	AC	48.4	12/8/2021	
15640	10	Stephanie	Doris Avenue	Ramona Way	Local	AC	65.2	12/8/2021	
15650	10	Stephens	Downie Place	Pearce Street	Local	AC	65.9	12/16/2021	
15660	10	Stern	Ward Street	Yawl Street	Local	AC	99.9	12/19/2021	
15660	20	Stern	Yawl Street	Starboard Street	Local	AC	98.4	12/19/2021	
15670	10	Stimson	Beck Avenue	Hoggan Avenue	Local	AC	45.9	12/3/2021	
15680	10	Stone Haven	Dead End	Gilbert Street	Local	AC	62.7	12/10/2021	
15690	10	Stratford	Katella Avenue	Aldgate Avenue	Local	AC	66.4	12/11/2021	
15690	20	Stratford	Aldgate Avenue	Dewey Drive	Local	AC	84.3	12/11/2021	
15690	30	Stratford	Dewey Drive	Brookside Drive	Local	AC	82.7	12/11/2021	
15690	40	Stratford	Brookside Drive	Brookside Drive	Local	AC	46.1	12/11/2021	
15690	50	Stratford	Brookside Drive	Parliament Avenue	Local	AC	55.1	12/11/2021	
15700	10	Strathmore	Fredrick Drive	Shetland Road	Local	AC	40.7	12/3/2021	
15700	20	Strathmore	Shetland Road	Roxbury Road	Local	AC	29.4	12/3/2021	
15700	30	Strathmore	Roxbury Road	Comstock Road	Local	AC	40.5	12/3/2021	
15700	40	Strathmore	Comstock Road	Beta Avenue	Local	AC	34.7	12/3/2021	
15700	50	Strathmore	Beta Avenue	Rexford Road	Local	AC	34.3	12/3/2021	
15700	60	Strathmore	Rexford Road	Lampson Avenue	Local	AC	25.5	12/3/2021	
15710	10	Strathmore	Lampson Avenue	Dorada Avenue	Local	AC	53.7	12/3/2021	
15720	10	Stuart	Newhope Street	Lemonwood Lane	Local	AC	65.1	12/6/2021	

Local - Appendix B		Street Inventory - Current Condition					City of Garden Grove, CA		
Section Limits									
StreetID	Section ID	Street Name	Begin Street	End Street	Class	Surface Type	Current		Last PCI Update
							PCI		
15720	20	Stuart	Lemonwood Lane	Rockinghorse Road	Local	AC	71.3		12/6/2021
15720	30	Stuart	Rockinghorse Road	Dead End	Local	AC	64.2		12/6/2021
15730	10	Style	Seacrest Drive	Morrie Lane	Local	AC	67.5		12/11/2021
15740	10	Sumo	Dead End	Kathy Lane	Local	AC	70.5		12/3/2021
15750	10	Sungrove	Otis Avenue	Estock Drive	Local	AC	80.0		12/5/2021
15750	20	Sungrove	Estock Drive	Twintree Lane	Local	AC	79.3		12/5/2021
15760	10	Sungrove	Willowood Avenue	Lampson Avenue	Local	AC	58.2		12/3/2021
15770	10	Sungrove	Lampson Avenue	Dead End	Local	AC	29.3		12/3/2021
15780	10	Sungrove	Aspenwood Lane	El Rey Place	Local	AC	73.6		12/3/2021
15780	20	Sungrove	El Rey Place	Garden Grove Boulevard	Local	AC	57.2		12/3/2021
15790	10	Sunnyvale	Jefferson Street	Trask Avenue	Local	AC	92.3		12/11/2021
15800	10	Sunswept	Clinton Street	Buena Street	Local	AC	37.8		12/11/2021
15810	10	Susan Cir	Susan Ln	Dead End	Local	AC	52.0		12/10/2021
15820	10	Susan Ln	Lenore Drive	Stanford Avenue	Local	AC	52.9		12/10/2021
15830	10	Sutherland	Bushard Street	Dead End	Local	AC	38.3		1/5/2022
15840	10	Sutherland	Cork Street	Kerry Street	Local	AC	43.5		1/5/2022
15850	10	Sutter	Stanford Avenue	Park Avenue	Local	AC	98.2		1/8/2022
15850	20	Sutter	Park Avenue	Marietta Avenue	Local	AC	96.8		1/8/2022
15860	10	Swallow	Capri Drive	Barclay Drive	Local	AC	89.9		12/12/2021
15880	10	Sweetbriar	Laux Avenue	Blue Spruce Avenue	Local	AC	68.5		12/3/2021
15890	10	Sylvan	Trinette Avenue	Cerulean Avenue	Local	AC	82.7		1/8/2022
15900	10	Sylvan	Park Avenue	Acacia Avenue	Local	AC	37.1		1/8/2022
15900	20	Sylvan	Acacia Avenue	Anthony Avenue	Local	AC	42.7		1/8/2022
15910	10	Tacoma	Perrin Drive	Dead End	Local	AC	88.3		12/8/2021
15950	10	Taft	Keel Avenue	Morningside Drive	Local	AC	88.4		12/16/2021
15960	10	Taft	Jennrich Avenue	Kern Avenue	Local	AC	80.9		12/19/2021
15970	10	Taft	Como Avenue	Rhonda Street	Local	AC	99.9		12/19/2021
15980	10	Taft	Catalina Avenue	Dead End	Local	AC	97.7		12/19/2021
15990	10	Tamerlane	Dead End	Twintree Avenue	Local	AC	37.9		12/3/2021
16000	10	Tampion	Ward Street	Reeve Street	Local	AC	84.3		12/19/2021
16000	20	Tampion	Reeve Street	City Limits	Local	AC	83.9		12/19/2021
16010	10	Taylor	Pickett Avenue	Dead End	Local	AC	86.5		1/8/2022
16020	10	Taylor	Cerulean Avenue	Anthony Avenue	Local	AC	33.6		1/8/2022
16030	10	Teal	Dead End	Erin Street	Local	AC	39.4		12/19/2021
16030	20	Teal	Erin Street	Cork Street	Local	AC	68.3		12/19/2021
16040	10	Teal	Dead End	Flower Street	Local	AC	82.6		12/19/2021
16050	10	Teal	Ward Street	Taft Street	Local	AC	70.3		1/5/2022
16060	10	Terry	Dead End	Bonser Avenue	Local	AC	56.5		12/10/2021

Local - Appendix B		Street Inventory - Current Condition					City of Garden Grove, CA		
Section Limits									
StreetID	Section ID	Street Name	Begin Street	End Street	Class	Surface Type	Current PCI	Last PCI Update	
16080	10	Tibbs	Dead End	Palmwood Drive	Local	AC	89.1	12/8/2021	
16090	10	Tibbs	Palmwood Drive	Dead End	Local	AC	63.3	12/8/2021	
16100	10	Tiffany	Tunstall Street	Saint Mark Street	Local	AC	89.2	1/8/2022	
16100	20	Tiffany	Saint Mark Street	Bailey Street	Local	AC	84.3	1/8/2022	
16100	30	Tiffany	Bailey Street	Valley View Street	Local	AC	79.0	1/8/2022	
16110	10	Tiller	Haster Street	Beaxwood Street	Local	AC	49.4	12/3/2021	
16120	10	Timmy	Dead End	Reva Drive	Local	AC	47.0	12/4/2021	
16120	20	Timmy	Reva Drive	Dead End	Local	AC	56.7	12/4/2021	
16130	10	Timmy	Candy Lane	Dead End	Local	AC	71.6	12/4/2021	
16140	10	Timothy	Magnolia Street	Marylee Drive	Local	AC	58.7	12/11/2021	
16140	20	Timothy	Marylee Drive	Dead End	Local	AC	57.5	12/11/2021	
16150	10	Tobie	Perrin Drive	Dead End	Local	AC	92.2	12/8/2021	
16160	10	Topaz	Dead End	Santa Rita Avenue	Local	AC	93.9	1/8/2022	
16170	10	Topaz	Dead End	Belgrave Avenue	Local	AC	74.3	1/8/2022	
16180	10	Topaz	Huntley Avenue	Ludlow Avenue	Local	AC	89.1	1/8/2022	
16180	20	Topaz	Ludlow Avenue	Richmond Avenue	Local	AC	82.4	1/8/2022	
16180	30	Topaz	Richmond Avenue	Dudman Avenue	Local	AC	84.2	1/8/2022	
16180	40	Topaz	Dudman Avenue	Pickett Avenue	Local	AC	91.9	1/8/2022	
16180	50	Topaz	Pickett Avenue	Lampson Avenue	Local	AC	93.9	1/8/2022	
16190	10	Topaz	Lampson Avenue	Killarney Avenue	Local	AC	33.3	1/8/2022	
16190	20	Topaz	Killarney Avenue	Trinette Avenue	Local	AC	36.2	1/8/2022	
16190	30	Topaz	Trinette Avenue	Cerulean Avenue	Local	AC	48.3	1/8/2022	
16190	40	Topaz	Cerulean Avenue	Stanford Avenue	Local	AC	66.2	1/8/2022	
16190	50	Topaz	Stanford Avenue	Acacia Avenue	Local	AC	68.5	1/8/2022	
16190	60	Topaz	Acacia Avenue	Anthony Avenue	Local	AC	74.1	1/8/2022	
16200	10	Tours	Clinton Street	Bordeaux Street	Local	AC	56.6	12/16/2021	
16200	20	Tours	Bordeaux Street	Dieppe Street	Local	AC	86.9	12/16/2021	
16210	10	Tracy	Bowles Avenue	Magnolia Street	Local	AC	28.2	12/12/2021	
16400	10	Traylor	Brookhurst Street	Flower Street	Local	AC	57.6	12/19/2021	
16400	20	Traylor	Flower Street	Dawson Street	Local	AC	34.3	12/19/2021	
16400	30	Traylor	Dawson Street	Hope Street	Local	AC	86.1	12/19/2021	
16400	40	Traylor	Hope Street	Bowen Street	Local	AC	83.8	12/19/2021	
16410	10	Treva	Dead End	Boyd Avenue	Local	AC	80.5	1/6/2022	
16420	10	Trinette	Manley Street	Fairchild Street	Local	AC	80.0	1/8/2022	
16430	10	Trinette	Blackmer Street	Tunstall Circle	Local	AC	69.1	1/8/2022	
16430	20	Trinette	Tunstall Circle	Saint Mark Street	Local	AC	99.4	1/8/2022	
16440	10	Trinette	Chase Street	RD Border	Local	AC	64.3	1/8/2022	
16440	20	Trinette	RD Border	Garnet Street	Local	AC	37.2	1/8/2022	

Local - Appendix B		Street Inventory - Current Condition					City of Garden Grove, CA		
Section Limits									
StreetID	Section ID	Street Name	Begin Street	End Street	Class	Surface Type	Current PCI	Last PCI Update	
16440	30	Trinette	Garnet Street	Topaz Street	Local	AC	56.9	1/8/2022	
16450	10	Trinette	Amethyst Street	Sylvan Street	Local	AC	72.0	1/8/2022	
16460	10	Trinette	Seneca Street	Lamplighter Street	Local	AC	99.9	1/8/2022	
16470	10	Trinette	Monroe Street	Dead End	Local	AC	85.5	1/6/2022	
16480	10	Trinette	Louise Circle	Adelle Street	Local	AC	36.6	1/6/2022	
16490	10	Tristan	Magnolia Street	Faun Lane	Local	AC	48.8	12/11/2021	
16490	20	Tristan	Faun Lane	Clover Lane	Local	AC	73.3	12/11/2021	
16490	30	Tristan	Clover Lane	Ardis Drive	Local	AC	49.0	12/11/2021	
16500	10	TRUE	Waverly Drive	Dead End	Local	AC	62.7	12/4/2021	
16510	10	Tunstall	Santa Catalina Avenue	Santa Rita Avenue	Local	AC	62.8	1/8/2022	
16520	10	Tunstall	Vanguard Avenue	Belgrave Avenue	Local	AC	80.6	1/8/2022	
16530	10	Tunstall	Trinette Avenue	Dead End	Local	AC	98.4	1/8/2022	
16540	10	Tunstall	Cerulean Avenue	Stanford Avenue	Local	AC	88.8	1/8/2022	
16540	20	Tunstall	Stanford Avenue	Park Avenue	Local	AC	59.9	1/8/2022	
16540	30	Tunstall	Park Avenue	Tiffany Avenue	Local	AC	64.8	1/8/2022	
16540	40	Tunstall	Tiffany Avenue	Carousel Circle	Local	AC	59.9	1/8/2022	
16540	50	Tunstall	Carousel Circle	Marietta Avenue	Local	AC	74.6	1/8/2022	
16550	10	Turquoise	Santa Barbara Avenue	Santa Rita Avenue	Local	AC	92.9	1/8/2022	
16560	10	Turquoise	Amy Avenue	Belgrave Avenue	Local	AC	96.8	1/8/2022	
16570	10	Twana	Dale Street	Yana Drive	Local	AC	47.3	12/12/2021	
16570	20	Twana	Yana Drive	Wasco Road	Local	AC	41.4	12/12/2021	
16570	30	Twana	Wasco Road	MacDuff Street	Local	AC	32.7	12/12/2021	
16570	40	Twana	MacDuff Street	Vicilia Street	Local	AC	25.0	12/12/2021	
16580	10	Twinleaf	Dead End	Choisser Road	Local	AC	77.8	12/3/2021	
16590	10	Twinleaf	Jetty Street	Dead End	Local	AC	68.9	12/3/2021	
16600	10	Twintree	Nadine Circle	Janet Street	Local	AC	78.7	12/3/2021	
16600	20	Twintree	Janet Street	Buaro Street	Local	AC	68.8	12/3/2021	
16610	10	Twintree	Buaro Street	Maypole Drive	Local	AC	99.7	12/3/2021	
16610	20	Twintree	Maypole Drive	Downing Street	Local	AC	98.2	12/3/2021	
16610	30	Twintree	Downing Street	Tamerlane Drive	Local	AC	99.4	12/3/2021	
16610	40	Twintree	Tamerlane Drive	Thackery Drive	Local	AC	98.6	12/3/2021	
16610	50	Twintree	Thackery Drive	Harbor Boulevard	Local	AC	100.0	12/3/2021	
16620	10	Twintree	Harbor Boulevard	Choisser Road	Local	AC	70.8	12/3/2021	
16620	20	Twintree	Choisser Road	Volkwood Street	Local	AC	65.1	12/3/2021	
16620	30	Twintree	Volkwood Street	Oertly Drive	Local	AC	62.5	12/3/2021	
16620	40	Twintree	Oertly Drive	Sungrove Street	Local	AC	91.4	12/3/2021	
16620	50	Twintree	Sungrove Street	Fallingleaf Street	Local	AC	86.3	12/3/2021	
16620	60	Twintree	Fallingleaf Street	Firebrand Street	Local	AC	63.1	12/3/2021	

Local - Appendix B		Street Inventory - Current Condition					City of Garden Grove, CA		
Section Limits									
StreetID	Section ID	Street Name	Begin Street	End Street	Class	Surface Type	Current		Last PCI Update
							PCI		
16620	70	Twintree	Firebrand Street	Haster Street	Local	AC	85.9		12/3/2021
16630	10	Twintree	Anzio Street	Dead End	Local	AC	80.7		12/3/2021
16640	10	Tyhurst	Bonser Avenue	Morrie Lane	Local	AC	52.7		12/10/2021
16650	10	Valencia	Stanford Avenue	Marietta Drive	Local	AC	91.0		12/10/2021
16650	20	Valencia	Marietta Drive	Weldon Drive	Local	AC	86.1		12/10/2021
16700	10	Vanguard	Manley Street	Fairchild Street	Local	AC	70.2		1/8/2022
16700	20	Vanguard	Fairchild Street	Blackmer Street	Local	AC	68.1		1/8/2022
16710	10	Vanguard	Winton Street	Tunstall Street	Local	AC	27.2		12/5/2021
16710	20	Vanguard	Tunstall Street	Saint Mark Street	Local	AC	37.6		12/5/2021
16720	10	Vanguard	Emerald Street	Jasper Street	Local	AC	89.3		1/8/2022
16720	20	Vanguard	Jasper Street	Jade Street	Local	AC	93.6		1/8/2022
16720	30	Vanguard	Jade Street	Sapphire Street	Local	AC	93.2		1/8/2022
16720	40	Vanguard	Sapphire Street	Springdale Street	Local	AC	97.0		1/8/2022
16740	10	Vanguard	Springdale Street	Wutzke Street	Local	AC	94.5		1/8/2022
16740	20	Vanguard	Wutzke Street	Lamplighter Street	Local	AC	92.2		1/8/2022
16740	30	Vanguard	Lamplighter Street	Scandia Street	Local	AC	96.9		1/8/2022
16740	40	Vanguard	Scandia Street	Dead End	Local	AC	85.8		1/8/2022
16750	10	Vanguard	Wildgoose Street	Dead End	Local	AC	93.9		1/8/2022
16770	10	Vanguard	Santa Rosalia Street	Dead End	Local	AC	80.6		1/8/2022
16780	10	Varna	Orangewood Avenue	La Dona Avenue	Local	AC	34.9		12/8/2021
16790	10	Vegas	Palmwood Drive	Gary Street	Local	AC	66.9		12/8/2021
16800	10	Vener	Larson Avenue	Crosby Avenue	Local	AC	14.9		1/5/2022
16800	20	Vener	Crosby Avenue	Central Avenue	Local	AC	29.3		1/5/2022
16810	10	Vera	Dead End	Ludlow Avenue	Local	AC	33.6		1/8/2022
16820	10	Vera	Park Avenue	Marietta Avenue	Local	AC	81.9		1/8/2022
16830	10	Verde	Central Avenue	Russell Avenue	Local	AC	76.2		1/5/2022
16840	10	Verde	Kern Avenue	Johannah Avenue	Local	AC	62.7		1/5/2022
16850	10	Vicilia	Dead End	Bowles Avenue	Local	AC	63.4		12/8/2021
16860	10	Vicilia	Dead End	Davmor Avenue	Local	AC	81.8		12/8/2021
16870	10	Vicilia	Salish Avenue	Hopi Road	Local	AC	39.8		12/12/2021
16870	20	Vicilia	Hopi Road	Twana Drive	Local	AC	25.1		12/12/2021
16880	10	Vickers	Medina Drive	Steele Drive	Local	AC	76.4		12/8/2021
16880	20	Vickers	Steele Drive	Cornwall Street	Local	AC	66.6		12/8/2021
16880	30	Vickers	Cornwall Street	Dead End	Local	AC	76.4		12/8/2021
16890	10	Vienna	Dead End	Nelson Street	Local	AC	100.0		12/10/2021
16900	10	Viking	Dead End	Glencove Drive	Local	AC	86.7		12/6/2021
16910	10	Village	City Border	Garden Grove Boulevard	Local	AC	58.6		12/5/2021
16920	10	Village	Dead End	Garden Grove Boulevard	Local	AC	50.0		12/10/2021

Local - Appendix B		Street Inventory - Current Condition					City of Garden Grove, CA		
Section Limits									
StreetID	Section ID	Street Name	Begin Street	End Street	Class	Surface Type	Current PCI	Last PCI Update	
16930	10	Vinevale	Dead End	La Grand Avenue	Local	AC	85.7	12/12/2021	
16930	20	Vinevale	La Grand Avenue	Rosanna Avenue	Local	AC	66.6	12/12/2021	
16940	10	Violet	Walnut Avenue	Dead End	Local	AC	45.9	12/6/2021	
16950	10	Volkwood	Twintree Lane	Willowood Avenue	Local	AC	72.5	12/3/2021	
16950	20	Volkwood	Willowood Avenue	Citruswood Avenue	Local	AC	73.6	12/3/2021	
16950	30	Volkwood	Citruswood Avenue	Lampson Avenue	Local	AC	71.1	12/3/2021	
16960	10	Volkwood	Lampson Avenue	Laux Avenue	Local	AC	88.2	12/3/2021	
16960	20	Volkwood	Laux Avenue	Heather Avenue	Local	AC	85.5	12/3/2021	
16960	30	Volkwood	Heather Avenue	Blue Spruce Avenue	Local	AC	81.7	12/3/2021	
16960	40	Volkwood	Blue Spruce Avenue	Aspenwood Avenue	Local	AC	42.4	12/3/2021	
16970	10	Vons	Dead End	Homeway Drive	Local	AC	45.2	12/12/2021	
16970	20	Vons	Homeway Drive	Dead End	Local	AC	80.0	12/12/2021	
16980	10	Vons	Laurianne Lane	Gilbert Street	Local	AC	67.2	12/12/2021	
16990	10	Vons	Gilbert Street	Barclay Drive	Local	AC	98.8	12/12/2021	
17000	10	Wakefield	Euclid Street	Fostoria Street	Local	AC	21.5	12/4/2021	
17000	20	Wakefield	Fostoria Street	City Border	Local	AC	25.9	12/4/2021	
17010	10	Walnut	Jerry Lane	Poppy Drive	Local	AC	67.9	12/6/2021	
17010	20	Walnut	Poppy Drive	Iris Drive	Local	AC	60.8	12/6/2021	
17010	30	Walnut	Iris Drive	Violet Drive	Local	AC	47.3	12/6/2021	
17020	10	Walnut	Violet Drive	Lampson Avenue	Local	AC	54.8	12/6/2021	
17030	10	Walnut	Lampson Avenue	College Avenue	Local	AC	84.9	12/6/2021	
17030	20	Walnut	College Avenue	Dead End	Local	AC	61.8	12/6/2021	
17040	10	Walnut	Westlake Street	Pleasant Street	Local	AC	96.4	1/5/2022	
17050	10	Ward	Mallard Drive	Teal Drive	Local	AC	89.4	1/5/2022	
17050	20	Ward	Teal Drive	Woodbury Road	Local	AC	90.3	1/5/2022	
17050	30	Ward	Woodbury Road	Blake Street	Local	AC	89.4	1/5/2022	
17050	40	Ward	Blake Street	Linnell Avenue	Local	AC	94.7	1/5/2022	
17050	50	Ward	Linnell Avenue	Ranney Avenue	Local	AC	81.2	1/5/2022	
17050	60	Ward	Ranney Avenue	Dead End	Local	AC	87.5	1/5/2022	
17140	10	Wasco	Elmer Lane	Dead End	Local	AC	73.3	12/8/2021	
17150	10	Wasco	Dead End	Joyzelle Drive	Local	AC	81.1	12/8/2021	
17160	10	Wasco	Joyzelle Drive	Davmor Avenue	Local	AC	81.2	12/8/2021	
17170	10	Wasco	Orangewood Avenue	Salish Avenue	Local	AC	62.1	12/12/2021	
17170	20	Wasco	Salish Avenue	Hopi Road	Local	AC	88.1	12/12/2021	
17170	30	Wasco	Hopi Road	Twana Drive	Local	AC	48.7	12/12/2021	
17180	10	Washington	Bushard Street	Donegal Drive	Local	AC	98.8	1/5/2022	
17190	10	Waverly	City Border	Marin Way	Local	AC	47.1	12/4/2021	
17190	20	Waverly	Marin Way	Presido Way	Local	AC	70.1	12/4/2021	

Local - Appendix B		Street Inventory - Current Condition					City of Garden Grove, CA		
Section Limits									
StreetID	Section ID	Street Name	Begin Street	End Street	Class	Surface Type	Current PCI	Last PCI Update	
17190	30	Waverly	Presido Way	Ord Way	Local	AC	32.7	12/4/2021	
17190	40	Waverly	Ord Way	Crissey Way	Local	AC	41.2	12/4/2021	
17190	50	Waverly	Crissey Way	Reva Drive	Local	AC	34.5	12/4/2021	
17190	60	Waverly	Reva Drive	True Way	Local	AC	59.7	12/4/2021	
17190	70	Waverly	True Way	Kearney Way	Local	AC	75.0	12/4/2021	
17190	80	Waverly	Kearney Way	Chapman Avenue	Local	AC	36.2	12/4/2021	
17200	10	Weaver	Dead End	Santa Rita Avenue	Local	AC	98.7	1/8/2022	
17210	10	Weaver	Laurelton Avenue	Belgrave Avenue	Local	AC	88.1	1/8/2022	
17220	10	Weldon	Alamitos Way	Casa Linda Lane	Local	AC	71.1	12/10/2021	
17220	20	Weldon	Casa Linda	Valenica Way	Local	AC	77.0	12/10/2021	
17230	10	Wentworth	Berkshire Way	Havenwood Drive	Local	AC	91.6	12/16/2021	
17230	20	Wentworth	Havenwood Drive	Dead End	Local	AC	90.3	12/16/2021	
17320	10	West	Dead End	Westminster Avenue	Local	AC	30.1	12/16/2021	
17400	10	Westlake	Lampson Avenue	Dead End	Local	AC	44.3	12/10/2021	
17410	10	Westlake	Stanford Avenue	Acacia Parkway	Local	AC	34.2	12/10/2021	
17420	10	Westlake	Century Boulevard	Walnut Street	Local	AC	98.0	1/5/2022	
17420	20	Westlake	Walnut Street	McKeen Street	Local	AC	99.1	1/5/2022	
17420	30	Westlake	McKeen Street	Paloma Avenue	Local	AC	99.9	1/5/2022	
17420	40	Westlake	Paloma Avenue	Frances Avenue	Local	AC	98.8	1/5/2022	
17430	10	Westlake	Frances Avenue	Imperial Avenue	Local	AC	100.0	1/5/2022	
17430	20	Westlake	Imperial Avenue	Dorothy Avenue	Local	AC	100.0	1/5/2022	
17430	30	Westlake	Dorothy Avenue	Trask Avenue	Local	AC	98.8	1/5/2022	
17540	10	Wild Goose	Santa Rita Avenue	Chapman Avenue	Local	AC	98.8	1/8/2022	
17550	10	Wild Goose	Stanford Avenue	Park Avenue	Local	AC	93.3	1/8/2022	
17550	20	Wild Goose	Park Avenue	Acacia Avenue	Local	AC	96.5	1/8/2022	
17560	10	Wildgoose	Chapman Avenue	Vanguard Avenue	Local	AC	89.3	1/8/2022	
17560	20	Wildgoose	Vanguard Avenue	Amy Avenue	Local	AC	85.4	1/8/2022	
17560	30	Wildgoose	Amy Avenue	Laurelton Avenue	Local	AC	85.2	1/8/2022	
17560	40	Wildgoose	Laurelton Avenue	Belgrave Avenue	Local	AC	92.9	1/8/2022	
17570	10	Wilken	West Street	Daryl Lane	Local	AC	87.5	12/4/2021	
17570	20	Wilken	Daryl Lane	Jewel Lane	Local	AC	96.6	12/4/2021	
17570	30	Wilken	Jewel Lane	Puryear Lane	Local	AC	98.1	12/4/2021	
17570	40	Wilken	Puryear Lane	Leota Lane	Local	AC	99.2	12/4/2021	
17570	50	Wilken	Leota Lane	Eugene Street	Local	AC	87.0	12/4/2021	
17580	10	Willowood	Dead End	Choisser Road	Local	AC	83.6	12/3/2021	
17580	20	Willowood	Choisser Road	Volkwood Street	Local	AC	81.2	12/3/2021	
17590	10	Willowood	Oertly Drive	Sungrove Street	Local	AC	67.0	12/3/2021	
17590	20	Willowood	Sungrove Street	Fallingleaf Street	Local	AC	68.7	12/3/2021	

Local - Appendix B		Street Inventory - Current Condition					City of Garden Grove, CA		
Section Limits									
StreetID	Section ID	Street Name	Begin Street	End Street	Class	Surface Type	Current		Last PCI Update
							PCI		
17590	30	Willowood	Fallingleaf Street	Firebrand Street	Local	AC	71.1		12/3/2021
17600	10	Wilson	Garden Grove Boulevard	Papaya Lane	Local	AC	71.2		1/6/2022
17600	20	Wilson	Papaya Lane	Larson Avenue	Local	AC	60.2		1/6/2022
17600	30	Wilson	Larson Avenue	Azita Court	Local	AC	7.0		1/6/2022
17600	40	Wilson	Azita Court	Dead End	Local	AC	25.6		1/6/2022
17610	10	Wilson	Central Avenue	Trask Avenue	Local	AC	49.5		12/11/2021
17620	10	Winton	Santa Catalina Avenue	Santa Rita Avenue	Local	AC	60.0		1/8/2022
17620	20	Winton	Santa Rita Avenue	Chapman Avenue	Local	AC	63.9		1/8/2022
17620	30	Winton	Chapman Avenue	Vanguard Avenue	Local	AC	75.9		1/8/2022
17620	40	Winton	Vanguard Avenue	Belgrave Avenue	Local	AC	60.1		1/8/2022
17630	10	Winton	Huntley Avenue	Ludlow Avenue	Local	AC	44.8		1/8/2022
17630	20	Winton	Ludlow Avenue	Richmond Avenue	Local	AC	42.1		1/8/2022
17640	10	Woodbury	Dead End	Erin Street	Local	AC	78.1		12/19/2021
17640	20	Woodbury	Erin Street	Cork Street	Local	AC	22.5		12/19/2021
17640	30	Woodbury	Cork Street	Brookhurst Street	Local	AC	28.8		12/19/2021
17650	10	Woodbury	Dawson Street	Bowen Street	Local	AC	40.0		12/19/2021
17650	20	Woodbury	Bowen Street	Glendora Street	Local	AC	46.0		12/19/2021
17650	30	Woodbury	Glendora Street	DS@Woodbury	Local	AC	50.1		12/19/2021
17650	40	Woodbury	RD Border	Ward Street	Local	AC	42.2		12/19/2021
17650	50	Woodbury	Ward Street	Taft Street	Local	AC	98.7		12/19/2021
17660	10	Woodbury	Taft Street	Mills Road	Local	AC	59.1		12/19/2021
17660	20	Woodbury	Mills Road	Lombardy Road	Local	AC	37.4		12/19/2021
17660	30	Woodbury	Lombardy Road	Fernwood Drive	Local	AC	51.8		12/19/2021
17660	40	Woodbury	Fernwood Drive	Glenhaven Drive	Local	AC	90.3		12/19/2021
17660	50	Woodbury	Glenhaven Drive	Euclid Street	Local	AC	84.1		12/19/2021
17670	10	Woodbury	Euclid Street	Berkshire Way	Local	AC	77.8		12/19/2021
17670	20	Woodbury	Berkshire Way	Havenwood Drive	Local	AC	81.7		12/19/2021
17670	30	Woodbury	Havenwood Drive	Barnett Way	Local	AC	63.1		12/19/2021
17670	40	Woodbury	Barnett Way	Libby Lane	Local	AC	60.3		12/19/2021
17670	50	Woodbury	Libby Lane	Lanning Street	Local	AC	36.6		12/19/2021
17670	60	Woodbury	Lanning Street	Newhope Street	Local	AC	40.6		12/19/2021
17680	10	Woodbury	Dead End	Harbor Boulevard	Local	AC	100.0		12/16/2021
17690	10	Woodbury	Roxey Drive	Buena Way	Local	AC	80.4		12/16/2021
17690	20	Woodbury	Buena Way	Dead End	Local	AC	81.1		12/16/2021
17700	10	Woodland	Lampson Avenue	Dorada Avenue	Local	AC	79.7		12/3/2021
17710	10	Woodland	Stanford Avenue	Homestead Place	Local	AC	66.1		12/4/2021
17720	10	Woodward	Dead End	Woodward Circle	Local	AC	62.2		12/8/2021
17720	20	Woodward	Woodward Circle	Euclid Street	Local	AC	46.1		12/8/2021

Local - Appendix B		Street Inventory - Current Condition					City of Garden Grove, CA		
Section Limits									
StreetID	Section ID	Street Name	Begin Street	End Street	Class	Surface Type	Current		
							PCI	Last PCI Update	
17730	10	Woodward	Dead End	Woodward Lane	Local	AC	76.4	12/8/2021	
17740	10	Wooley	Josephine Street	Dead End	Local	AC	23.9	1/6/2022	
17750	10	Wutzke	Santa Barbara Ave	Santa Catalina Ave	Local	AC	93.8	1/8/2022	
17750	20	Wutzke	Santa Monica ave	Santa Barbara Ave	Local	AC	96.3	1/8/2022	
17750	30	Wutzke	Santa Rita Ave	Santa Monica Ave	Local	AC	94.3	1/8/2022	
17750	40	Wutzke	Santa Rita Avenue	Santa Rita Avenue	Local	AC	100.0	1/8/2022	
17760	10	Wutzke	Amy Street	Vanguard Street	Local	AC	83.0	1/8/2022	
17760	20	Wutzke	Laurelton Street	Amy Street	Local	AC	82.6	1/8/2022	
17760	30	Wutzke	Laurelton Avenue	Belgrave Avenue	Local	AC	86.6	1/8/2022	
17770	10	Wynant	Dead End	Stanford Avenue	Local	AC	57.6	1/6/2022	
17780	10	Wynant	Dead End	Acacia Avenue	Local	AC	43.0	1/6/2022	
17790	10	Wynant	Jefferson Street	Monroe Street	Local	AC	87.5	12/11/2021	
17790	20	Wynant	Monroe Street	Trask Avenue	Local	AC	78.7	12/11/2021	
17800	10	Yana	Katella Avenue	Elmer Lane	Local	AC	50.6	12/8/2021	
17800	20	Yana	Elmer Lane	Adah Street	Local	AC	56.7	12/8/2021	
17800	30	Yana	Adah Street	Bowles Avenue	Local	AC	38.4	12/8/2021	
17810	10	Yana	Dead End	Davmor Avenue	Local	AC	71.3	12/8/2021	
17820	10	Yana	Orangewood Avenue	Hopi Road	Local	AC	67.2	12/12/2021	
17820	20	Yana	Hopi Road	Twana Drive	Local	AC	50.4	12/12/2021	
17840	10	Yawl	Henderson Avenue	Melric Avenue	Local	AC	73.7	12/19/2021	
17850	10	Yermo	Donegal Drive	Dead End	Local	AC	100.0	1/5/2022	
17860	10	Yoak	Enloe Way	Mays Avenue	Local	AC	51.3	1/6/2022	
17860	20	Yoak	Mays Avenue	Ingram Avenue	Local	AC	41.1	1/6/2022	
17890	10	Yorkshire	MacDuff Street	Aberdeen Lane	Local	AC	28.9	12/12/2021	
17890	20	Yorkshire	Aberdeen Lane	MacNab Street	Local	AC	36.2	12/12/2021	
17890	30	Yorkshire	MacNab Street	MacMurray Street	Local	AC	40.6	12/12/2021	
17890	40	Yorkshire	MacMurray Street	Magnollia Street	Local	AC	31.7	12/12/2021	
17900	10	Zeta	Jerry Lane	Beta Avenue	Local	AC	84.9	12/6/2021	

XIII. Appendix C – GIS Digital Data

Introduction

The OCTA GIS Section maintains a spatial inventory of transportation infrastructure which mostly consists of major arterial streets, roads, and highways. A key component of road information is pavement condition. Maintaining an inventory of pavement condition will enhance OCTA’s GIS visualization and analysis capabilities and assist in understanding the transportation investment needs throughout the region. Therefore, a GIS dataset in digital format should be included in this report.

Structure of GIS Data

The GIS dataset must consist of linear geographic features that represent road/street segments. All segments that are part of the report should be included in the GIS dataset. The attribute information of each segment should generally follow the format of the Complete Listing of Current Street Conditions in Appendix B above.

The GIS data requirements are discussed below. Most commercial and open-source GIS software provide industry-standard tools to manage GIS data to meet these requirements.

GIS Digital Data Format

The GIS data must be submitted in either one of the following formats:

- Esri Shapefile, or
- Esri File Geodatabase

Metadata

The GIS data are required to have associated metadata. The minimum metadata items required are:

- Title of Dataset
- Tags (A set of words that can be used by GIS to search for the resource. For example: “pavement”, “transportation”, “roads”)
- Summary (A brief purpose statement of the dataset)
- Description (A brief narrative of the dataset’s content)
- Credits (A recognition of those who created or contributed to the resource)

Spatial Geometry Type

The spatial geometry of the segment features must be lines that represent the roadway centerline as accurately as possible.

Projection

The GIS data must have spatial reference information and have its coordinate system identified and embedded in or associated with the data file(s). All GIS data submitted to OCTA should be in the following projected coordinate system:



- NAD 1983 State Plane California VI FIPS 0406 (US Feet) - More information about this system can be found at: <https://spatialreference.org/ref/epsg/nad83-california-zone-6-ftus/>

GIS Feature Attributes

The required segment attributes are:

- Street name
- Unique segment identifier (Segment ID from original source if available)
- Name of intersecting road at the beginning of a segment
- Name of intersecting road at the end of the segment
- Current pavement condition index (PCI)
- Current PCI inspection date
- Length of road segment in feet
- Width of road segment in feet
- Paved area of road segment in square feet or square yards
- Projected PCI at end of Seven-Year Road Maintenance and Rehabilitation Plan

Additional attributes such as number of through travel lanes, direction of travel and pavement surface type may be provided. An example of a GIS attribute table for road segments is shown below (Note that there are additional attributes such as surface, functional class, and number of travel lanes).

	OBJECTID *	Sec ID	Street Name	From	To	PCI	Insp Date	Length	Width	Area	Surface	FuncClass	Lanes
1	43	4022	ARBORWOOD	HEDGE LN	CANYONWOOD	89	1/11/2013	254	48	12192	AC	SECONDARY	2
2	44	4025	ARBORWOOD	BETHESDA	YALE CT	92	1/11/2013	374	48	17952	AC	SECONDARY	2
3	45	4031	ARBORWOOD	WINTHROP	BETHESDA	89	1/11/2013	866	48	41568	AC	SECONDARY	2
4	46	4187	ARBORWOOD	YALE CT	HEDGE LN	89	1/11/2013	1691	48	81168	AC	SECONDARY	2
5	47	4195	ARBORWOOD	CITRUSGLEN	WINTHROP	90	1/11/2013	434	48	20832	AC	SECONDARY	2
6	109	1862	CAMPUS DR	CARLSON AVE	UNIVERSITY DR	99	12/19/2012	3963	58	200334	AC	SECONDARY	4
7	110	2057	CAMPUS DR	MAC ARTHUR BLVD	VON KARMAN AVE	93	12/19/2012	1689	30	64670	AC	SECONDARY	4
8	111	2058	CAMPUS DR	VON KARMAN AVE	TELLER AVE	93	12/19/2012	1310	30	39300	AC	SECONDARY	4
9	112	2060	CAMPUS DR	TELLER AVE	JAMBOREE RD	96	12/19/2012	700	24	18300	AC	SECONDARY	4
10	116	9961	CAMPUS DR	JAMBOREE RD	CARLSON AVE	98	12/19/2012	1164	68	88752	AC	SECONDARY	2
11	117	4186	CANYONWOOD	MEADOWOOD	ARBORWOOD	89	1/11/2013	1026	47	48472	AC	SECONDARY	2
12	118	1409	CARLSON AVE	MICHELSON DR	PALATINE	100	12/19/2012	1146	65	74490	AC	SECONDARY	4



XIV. Appendix D – Quality Assurance/Quality Control Plan

Introduction

When performing data collection in any field, the need for quality control is paramount as it is essential for accurate planning, analysis and design. This is particularly true for collecting pavement distress data for a pavement management system.

The Quality Assurance/Quality Control (QA/QC) Plan establishes minimum quality standards for performance and procedures for updates of the pavement management system.

Objectives

This document constitutes a formal QA/QC Plan for the City of Garden Grove. It was prepared in June, 2020 and last revised in January, 2022.

Specifically, it is intended for the 2022 Pavement Management Plan Update. The focus is on the collection of network-level pavement distress data (defined by National Cooperative Highway Research Program (NCHRP) Synthesis 401 Quality Management of Pavement Data Collection, as “Network-level data collection involves collection of large quantities of pavement condition data, which is often converted to individual condition indices or aggregated into composite condition indices.”)

This document also addresses the QA/QC plan requirements of the Orange County Transportation Authority (OCTA)’s “Countywide Pavement Management Plan Guidelines” (section 2.4), adopted in May 2010.

Structure of QA/QC Plan

The following components are addressed in this QA/QC Plan:

- Condition survey procedures used
- Accuracy required for data collection
- Inspector qualifications
- Safety



Condition Survey Procedures

The governing document in performing condition surveys for the City of Garden Grove is ASTM D6433 “Standard Practice for Roads and Parking Lots Pavement Condition Index (PCI) Surveys.” Both asphalt concrete (AC) and Portland cement concrete (PCC) pavements are included in this protocol. The following distresses are collected for each pavement type if observed.

Asphalt Concrete AC Pavements	Portland Cement Concrete (Jointed)
1. Alligator (fatigue) cracking	1. Blowup/buckling
2. Bleeding	2. Corner breaks
3. Block cracking	3. Divided slab
4. Bumps and sags	4. Durability (“D”) cracking
5. Corrugation	5. Faulting
6. Depression	6. Joint seal damage
7. Edge cracking	7. Lane/shoulder drop off
8. Joint reflection cracking	8. Linear cracking
9. Lane/Shoulder drop off	9. Patching (large) and utility cuts
10. Longitudinal & Transverse cracking	10. Patching (small)
11. Patching and utility cut patching	11. Polished aggregate
12. Polished aggregate	12. Popouts
13. Potholes	13. Pumping
14. Railroad crossing	14. Punchout
15. Rutting	15. Railroad crossing
16. Shoving	16. Scaling, map cracking and crazing
17. Slippage cracking	17. Shrinkage cracks
18. Swell	18. Spalling (corner)
19. Weathering	19. Spalling (joint)
20. Raveling	



All data collection surveys are performed as automated surveys. Field crews are typically composed of a two-person crew within the survey vehicle. The safety of field personnel is paramount in all instances. Crew members do not leave the survey vehicle at any point during data collection to maximize safety. Using the data collected in the field, office staff is then able to verify and modify distress quantities in accordance with ASTM D6433 protocols.

Segmentation for data was determined through use of the City's current GIS centerline. All automated data was then linked to these segments as a continuous sample of the pavement section.

Accuracy Required for Data Collection

The accuracy required for data collection has two components, both of which are further described in the following paragraphs.

- Random Review and Re-inspections
- Systematic Review and Re-inspections

Random and Systematic Re-Inspections

Random Review and Re-inspections

Random re-inspections will include a representative selection across the following categories:

- Functional classes (i.e. MPAH, locals);
- Surface types (e.g. asphalt concrete or Portland cement concrete);
- Pavement conditions (e.g. good, fair, poor);
- Inspectors;
- Geographical areas, if applicable.

This task was completed by the QC management team to determine acceptability of the data at the network level.

Systematic Review and Re-inspections

A sample of 5-10% of the sections reviewed by each inspector was set aside to be re-inspected by an alternate inspector. PCI differences of greater than 10 points we review by QC management staff.

Acceptability Criteria

At the time of re-inspection, the distress quantities and severity will be re-inspected and verified, and corrections made if necessary.

A final check is completed by City staff to identify any discrepancies that may arise from levels of subjectivity within the rating standard. All severity and extent data will be provided for each sample area.

PCI Comparison with Past Surveys

Segment conditions scores are compared to historical PCI for segments where data is available. During the QC process differences in PCI between surveys that are outside levels considered normal for the segments class and previous condition are reviewed to ensure proper distress identification.



Inspector’s Qualifications and Experience

The IMS inspectors have attended formal training on pavement condition distress surveys. This training was conducted prior to performing any work using the ASTM D6433 protocols, consistent with OCTA’s requirements.

Inspector Name	Date of ASTM D6433 Training	Training Conducted By:
David Bratton	May, 2013	Paver - CSU
Leah Ramirez	August, 2009	DynaTest
Don Noah	August, 2009	DynaTest
Toby Homuth	August, 2009	DynaTest

Resumes for each rater are included on the following pages after the end of the QC plan.

Safety Procedures

The IMS administers a health and safety program in compliance with the Cal Occupational Safety and Health Administration (OSHA) Title VIII, Section 3203. The program is documented in “IMS Safety Plan”.

Generally, the safety procedures include (Edit as applicable to agency):

- Inspectors to wear Class 2 or 3 safety vest at all times;
- Flashing beacon on all vehicles utilized for surveys; and
- Stopped vehicles to be parked at locations away from moving traffic (e.g. nearby parking, shoulders, etc.).
- All traffic laws and posted speed limits must be followed during survey.
- Site conditions and must be continually assessed for safety hazards.

Background

As a Project Engineer for IMS, Mr. Bratton is involved with both data collection and data analysis for pavement and asset management related projects. His primary responsibilities are data processing and analysis for multiple software formats such as PAVER, StreetSaver and Cartegraph. He has extensive experience with mapping and drawing tools, such as AutoCAD and ESRI ArcGIS.



Throughout the field surveys, Dave works closely with the field crew and verifies that the data received from the field is both reliable and complete by consistently reviewing the data as it is being collected in the field. This ensures that the data is collected in a timely manner and that the data is both a complete and accurate representation of the road network. Mr. Bratton ensures that all data maintains integrity by extensively documenting and tracking all steps throughout the data processing task.

Although his primary responsibilities are in-office data processing and analysis, Dave has also had experience with the collection of automated pavement surface condition and right of way asset data collection in the field.

Education & Registrations

BS, Civil Engineering (2008) – Bradley University

Professional Engineer (PE)
IL #062072138

PAVER Certified; StreetSaver; ESRI
Manual and Automated Rating OCTA Certified

Previous Work Experience

2007-2009 McHenry County Department of Transportation – Storm Water Engineering Assistant

2006 Baxter and Woodman – Construction RE

Project Experience

Mr. Bratton has been involved with over 100 pavement and right-of-way asset projects on an annual basis over each of his 11 years at IMS. His role has ranged from data analyst, QA Manager, field technician, and project management. Mr. Bratton has led implementation project, updates and worked with various software modules for pavement and ROW asset management reports.

City of Irvine, CA

Dave provided daily monitoring of deflection field data, surface condition data processing/analysis and quality control of data formatted for Paver software and IMS analysis software. He worked closely with the City to ensure that OCTA reporting requirements were met and helped develop a detailed short term budgeting plan that incorporates the Cities slurry seal program.

City of Long Beach, City of Oceanside, City of Riverside, CA

Dave provided data QA/QC/analysis and GIS linkage for these pavement management surveys with data input to PAVER and Cartegraph. These projects were very complex in nature with various reporting needs (separate district reports and analyses, ROW assets, and M&R practices review). The mileage for each of these projects was from 800 to 1,200 miles for survey.

Volusia County, FL

Dave was the project manager for this project that included a survey of over 1,000 miles. The County utilizes the Lucity asset management software and the PCI data was incorporated into various reports submitted for Capital Planning and Forecasting.

City of Atlanta, GA

Dave has performed the project set up including preparation of GIS referenced maps and inventory for a pavement management update in 2016 and 2019 for the City of Atlanta. Responsibilities included daily monitoring of field data (for pavement management and sidewalk/ramp compliance), data processing/analysis and quality control of data formatted for software load, and digital image extraction.

Background

As Pavement Rating QC/QA Team Lead and a Senior Pavement Condition Rater for IMS, Ms. Ramirez is involved with managing our Pavement Rating and QC/QA Teams. Ms. Ramirez's Pavement Rating and QC/QA Teams include six (6) trained and experienced pavement condition raters. Ms. Ramirez's Team is responsible for assessing the condition of roadway and parking lot pavements for more than 100 agencies across the United States each year utilizing the automated data collected through the LCMS vehicle. Ms. Ramirez is personally responsible for performing an independent review of all pavement rating project data before final review by an IMS Pavement Engineer.



Education & Registrations

BS, Western Governors University (2021)

Automated Rating OCTA Certified

AAS, Austin Community College (2004)

Previous Work Experience

2020-2020 Applied Research Associates – Civil Engineering Technician II (Contractor)

2006-2020 Dynatest Consulting, Inc. – Civil Engineering Technician (Contractor)


Project Experience

Agency	Year
City of Manhattan, KS	2018 + 21
City of Long Beach, CA	2021
Volusia County, FL	2021
City of Irvine, CA	2020
City of Lancaster, TX	2019
Chicago MAP (28 agencies)	2018-2021
Village of Lindenhurst, IL	2019
City of Seattle, WA	2017
City of Dublin, OH	2017

Agency	Year
Village of Niles, IL	2017
Henrico County, VA	2017
US DoD Installations (40+)	1997-2018
Prince George's County, MD	2008 + 14 + 17
Raleigh Durham Airport, NC	2017
City of Mont Belvieu, TX	2017
Cook County, IL	2011 + 16
City of Frisco, TX	2012 + 16
City of Wichita Falls, TX	2011 + 16

Background

As a Senior Pavement Condition Rater for IMS, Mr. Noah is responsible for rating pavement conditions per ASTM D6433 and other industry standards. He has more than ten (10) years of experience performing automated PCI surveys for local agencies across the United States. In addition, he has served as a pavement condition inspector on more than twenty (20) US Army Corps of Engineers manual pavement condition inspection projects. Mr. Noah has more than twenty-four (24) years of experience with pavement through the Texas Department of Transportation (TxDOT). Prior to retiring from TxDOT, Mr. Noah served as the user coordinator for the Texas roadway reference marker system. He also served as a pavement rater for the TxDOT Pavement Management Information System (PMIS) and he has personally rated more than 20,000 miles of highway pavements across Texas.



Education & Registrations

University of Texas (Attended 1964-66)

TxDOT Certified Pavement Management Information System (PMIS) Pavement Rater (2004-2016)

PAVER Certified Rater (2006)

Previous Work Experience

2016-2020 Gorrondona and Associates, Inc. – Senior Pavement Condition Rater and Field Technician

2004-2016 Dynatest Consulting, Inc. – Senior Pavement Condition Rater and Field Technician

1990-2004 Texas Department of Transportation – Coordinator for Texas Roadway Reference Marker System

Project Experience

Agency	Year
City of Manhattan, KS	2018 + 21
City of Long Beach, CA	2021
Volusia County, FL	2021
City of Lake Forest, CA	2021
City of Lancaster, TX	2019
Chicago MAP (28 agencies)	2018-2021
Village of Lindenhurst, IL	2019
City of Seattle, WA	2017
City of Dublin, OH	2017
Henrico County, VA	2017
US DoD Installations (40+)	1997-2018
Prince George's County, MD	2008 + 14 + 17
Raleigh Durham Airport, NC	2017
City of Mont Belvieu, TX	2017
Cook County, IL	2011 + 16

Agency	Year
City of Frisco, TX	2012 + 16
City of Wichita Falls, TX	2011 + 16
Village of Niles, IL	2015
City of Alexandria, VA	2013 + 16
Village of Schaumburg, IL	2015
Village of Mount Prospect, IL	2014
City of Hamilton, OH	2010 + 14
Texas DOT (Statewide)	2008 + 09
City of Indianapolis, IN	2013
City of Lebanon, OH	2013
Wisconsin DOT (Friction)	2013
City of Bismarck, ND	2013
City of Mandan, ND	2013
Abbott Park, IL	2012
City of Naperville, IL	2011

Background

As a Senior Pavement Condition Rater for IMS, Mr. Homuth is responsible for rating pavement conditions per ASTM D6433 and other industry standards. He has more than twelve (12) years of experience performing automated PCI surveys for local agencies across the United States. In addition, he has served as a pavement condition inspector on more than forty (40) US Army Corps of Engineers manual pavement condition inspection projects. Mr. Homuth has more than ten (10) years of experience with pavement through the Texas Department of Transportation (TxDOT). Prior to joining IMS, Mr. Homuth served as a pavement rater for the TxDOT Pavement Management Information System (PMIS) and he has personally rated more than 50,000 miles of highway pavements across Texas.

Previous Work Experience

2019-2020	Pavement Technical Solutions, Inc. – Senior Pavement Rater and Field Technician (Contractor)
2016-2019	Gorrondona and Associates, Inc. – Senior Pavement Condition Rater and Field Technician (Contractor)
2008-2016	Dynatest Consulting, Inc. – Senior Pavement Condition Rater and Field Technician (Contractor)
2000-2008	REBI, Inc. – Pavement and Bridge Inspector (Contractor)
1994-2000	Texas Department of Transportation – Field Technician

Education & Registrations

OCTA Certified Rater (2019)
TxDOT Certified Pavement Management Information System (PMIS) Pavement Rater (2004-2016)
PAVER Certified Rater (2006)

Project Experience

Agency	Year
Chicago MAP (28 agencies)	2018-2021
Village of Lindenhurst, IL	2019
City of Seattle, WA	2017
City of Dublin, OH	2017
Henrico County, VA	2017
US DoD Installations (40+)	1997-2018
Prince George's County, MD	2008 + 14 + 17
Raleigh Durham Airport, NC	2017
City of Mont Belvieu, TX	2017
Cook County, IL	2011 + 16
City of Frisco, TX	2012 + 16

Agency	Year
City of Wichita Falls, TX	2011 + 16
Village of Niles, IL	2015
City of Alexandria, VA	2013 + 16
Village of Schaumburg, IL	2015
Village of Mount Prospect, IL	2014
City of Hamilton, OH	2010 + 14
Texas DOT (Statewide)	2008 + 09
City of Indianapolis, IN	2013
City of Lebanon, OH	2013
Wisconsin DOT (Friction)	2013
City of Bismarck, ND	2013



---End of QA/QC Plan---



XV. Appendix E – Pavement Management Data Files

The Pavement Management data files shall be submitted to OCTA in spreadsheet format. This must include the following information:

- Street name and limits for all public streets
- Street identifiers (Branch ID, Section ID)
- Direction (if applicable)
- Beginning and ending of each section
- Length, widths, and true areas
- Functional Classification (MPAH, Local)
- Number of travel lanes
- PCI and date of inspection
- Type of recommended treatment
- Cost of recommended treatment
- Street geometry as linear features

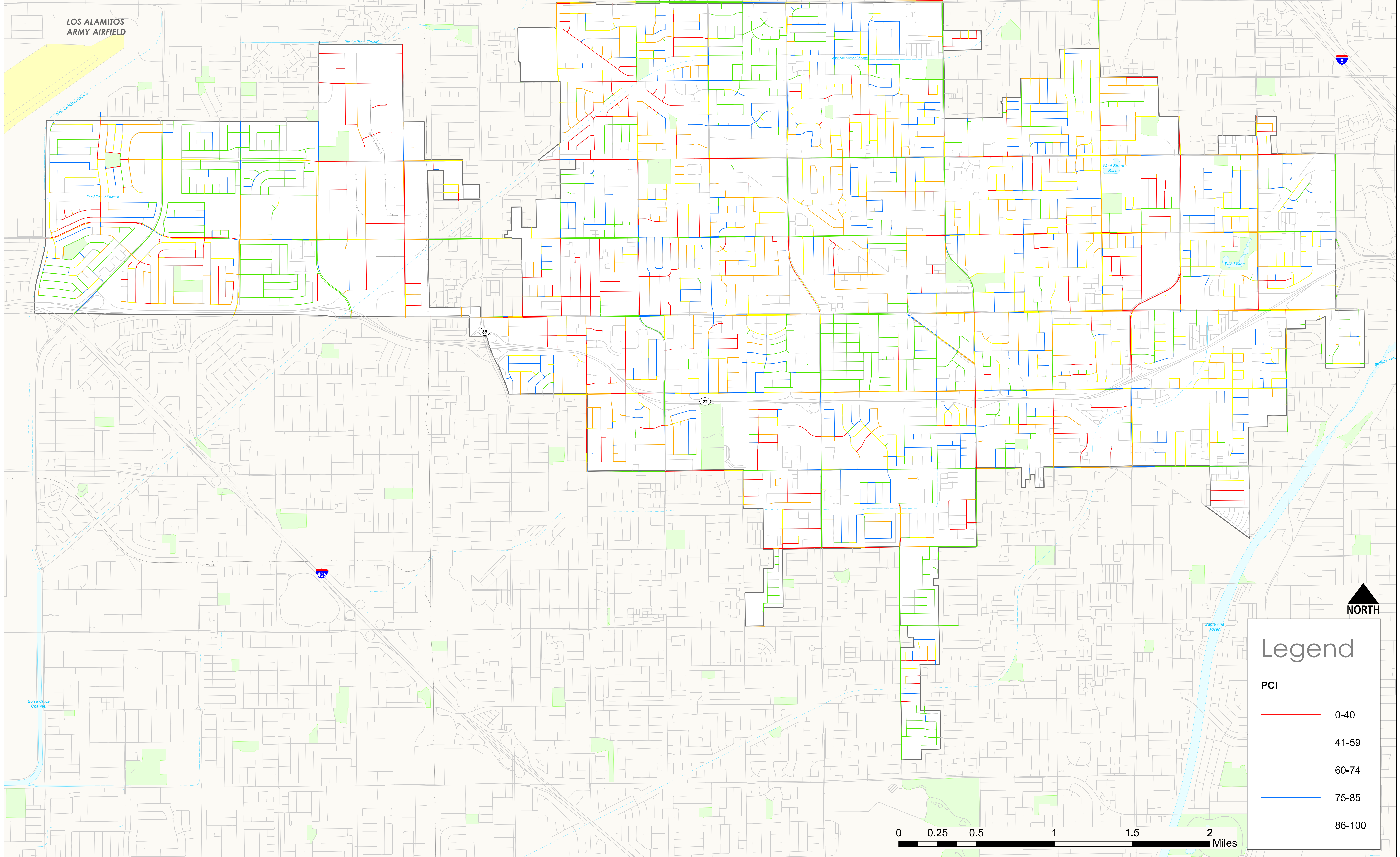
The Pavement Management data files are attached here on a CD/flash drive, or included as Appendix D

XVI. Appendix F – GIS Maps – Current Conditions (Optional)

If included, attach and label Appendix E.

city of **GARDEN GROVE**
CALIFORNIA

Survey PCI
by Segment



Legend

PCI

	0-40
	41-59
	60-74
	75-85
	86-100