



EXHIBIT A MIXED USE OVERLAY ZONE INTERNATIONAL WEST MIXED USE OVERLAY SITE AREA MAP 1



LEGEND

-  SUBJECT PROPERTIES – MIXED USE OVERLAY ZONE – INTERNATIONAL WEST MIXED USE OVERLAY

NOTES

1. LAND USE DESIGNATION – INTERNATIONAL WEST MIXED USE
2. ZONING: C-1, C-2, C-3, M-1, HCSP-TS, HCSP-SDS, HCSP-OP



EXHIBIT B
MIXED USE OVERLAY ZONE
INTERNATIONAL WEST MIXED USE OVERLAY
SITE AREA MAP 2



LEGEND

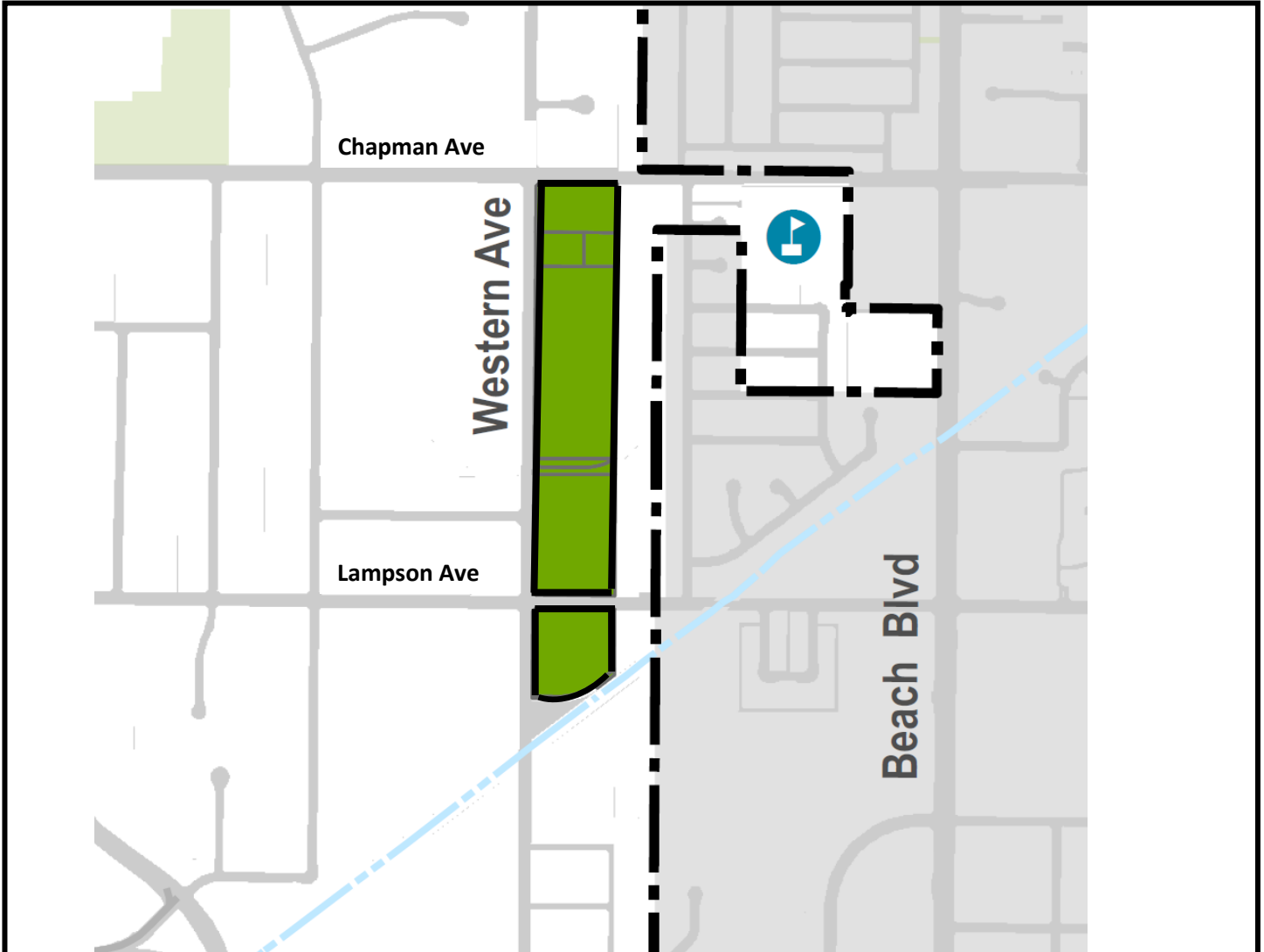
-  SUBJECT PROPERTIES – MIXED USE OVERLAY ZONE - INTERNATIONAL WEST MIXED USE OVERLAY

NOTES

1. LAND USE DESIGNATION – INTERNATIONAL WEST MIXED USE
2. ZONING: HCSP-TS, HCSP-SDS, PUD-103-72, PUD-121-98, PUD-128-12



EXHIBIT C
MIXED USE OVERLAY ZONE
INDUSTRIAL/RESIDENTIAL MIXED USE 1 OVERLAY



LEGEND



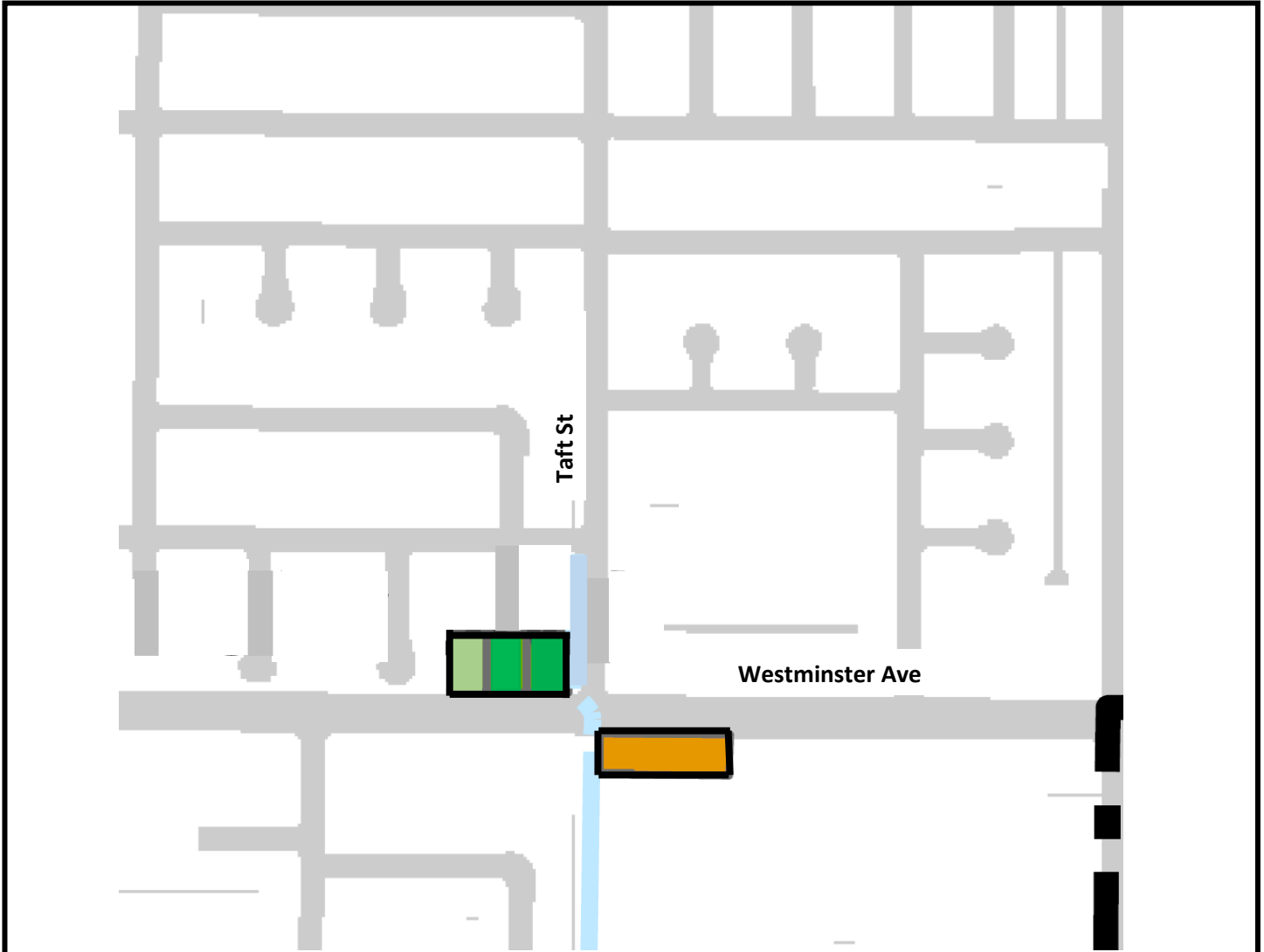
SUBJECT PROPERTIES – MIXED USE OVERLAY ZONE - INDUSTRIAL/RESIDENTIAL MIXED USE 1 OVERLAY

NOTES

1. LAND USE DESIGNATION – INDUSTRIAL/RESIDENTIAL MIXED USE 1
2. ZONING: M-P (INDUSTRIAL PARK)



EXHIBIT D
MIXED USE OVERLAY ZONE
RESIDENTIAL/COMMERCIAL MIXED USE 2
RESIDENTIAL OVERLAY



LEGEND



SUBJECT PROPERTIES – MIXED USE OVERLAY ZONE – RESIDENTIAL/COMMERCIAL MIXED USE 2
RESIDENTIAL OVERLAY

NOTES

1. LAND USE DESIGNATION – RESIDENTIAL/COMMERCIAL MIXED USE 2
2. ZONING: C-1 (NEIGHBORHOOD COMMERCIAL)

EXHIBIT E

MIXED USE OVERLAY SITES

THE FOLLOWING PARCELS WILL BE INCLUDED IN THE INTERNATIONAL WEST MIXED USE OVERLAY:

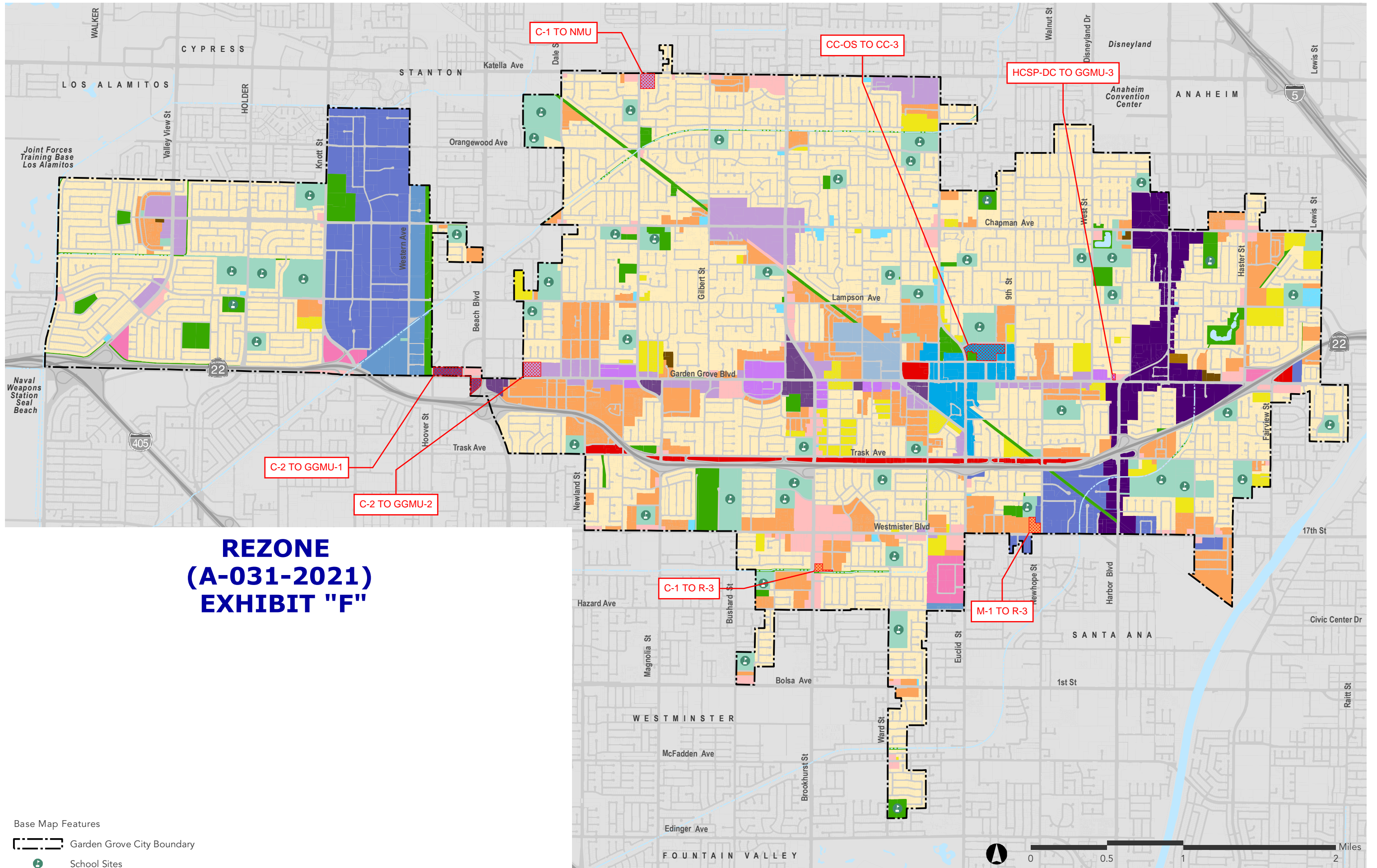
APN # 101-011-06	APN# 231-561-14	APN# 101-080-63	APN# 100-352-20
APN# 101-080-68	APN# 101-080-64	APN# 100-130-67	APN# 100-130-66
APN# 231-491-12	APN# 231-491-13	APN# 231-491-14	APN# 231-491-15
APN# 231-451-40	APN# 231-451-38	APN# 231-451-37	APN# 231-451-36
APN# 100-130-56	APN# 101-611-78	APN# 100-130-71	APN# 100-345-23
APN# 101-681-22	APN# 101-642-02	APN# 101-452-02	APN# 100-335-25
APN# 101-611-02	APN# 100-335-34	APN# 100-335-37	APN# 100-130-72
APN# 100-335-30	APN# 100-130-74	APN# 100-130-73	APN# 101-642-01
APN# 101-080-71	APN# 101-080-73	APN# 101-080-74	APN# 231-441-36
APN# 100-347-15	APN# 231-405-01	APN# 100-122-33	APN# 101-080-76
APN# 100-345-21	APN# 101-311-25	APN# 101-343-65	APN# 231-441-35
APN# 101-011-02	APN# 101-315-33	APN# 231-422-14	APN# 231-422-07
APN# 231-422-12	APN# 231-422-15	APN# 231-423-09	APN# 231-422-09
APN# 231-423-08	APN# 231-422-08	APN# 231-422-22	APN# 231-422-21
APN# 231-422-20	APN# 231-422-19	APN# 231-422-18	APN# 231-422-17
APN# 231-422-16	APN# 231-422-11	APN# 231-423-15	APN# 231-423-16
APN# 231-423-14	APN# 231-423-13	APN# 231-423-12	APN# 231-423-11
APN# 231-423-10	APN# 231-422-10	APN# 231-423-02	APN# 231-423-01
APN# 231-423-03	APN# 231-423-04	APN# 231-423-05	APN# 231-423-06
APN# 231-423-07	APN# 101-311-17	APN# 101-011-03	APN# 101-311-19
APN# 101-311-24	APN# 101-311-21	APN# 101-311-20	

THE FOLLOWING PARCELS WILL BE INCLUDED IN THE INDUSTRIAL/RESIDENTIAL 1 MIXED USE OVERLAY:

APN# 131-671-11	APN# 131-671-09	APN# 131-671-10	APN# 131-671-08
APN# 215-032-01			

THE FOLLOWING PARCELS WILL BE INCLUDED IN THE RESIDENTIAL/COMMERCIAL MIXED 2 RESIDENTIAL OVERLAY:

10721 WESTMINSTER AVE APN# 099-504-47	10711 WESTMINSTER AVE APN# 099-504-45
10691 WESTMINSTER AVE APN# 099-504-44	10742 WESTMINSTER AVE APN# 099-181-12



**REZONE
(A-031-2021)
EXHIBIT "F"**

Base Map Features



-  Garden Grove City Boundary
-  School Sites



EXHIBIT G

ZONE CHANGE

ZONE CHANGE FROM C-1 (NEIGHBORHOOD COMMERCIAL) TO R-3 (MULTIPLE FAMILY RESIDENTIAL):

10081 13TH ST APN# 099-173-20

14202 BROOKHURST ST APN# 099-173-08

14212 BROOKHURST ST APN# 099-173-10,
APN# 099-173-45

ZONE CHANGE FROM C-1 (NEIGHBORHOOD COMMERCIAL) TO NMU (NEIGHBORHOOD MIXED USE):

11092 MAGNOLIA ST APN# 132-06-132

11072 MAGNOLIA ST APN# 132-061-31

11052 MAGNOLIA ST APN# 132-061-28

11012 MAGNOLIA ST APN# 132-061-29

11002 MAGNOLIA ST APN# 132-061-18

ZONE CHANGE FROM C-2 (COMMUNITY COMMERCIAL) TO GGMU-1 (GARDEN GROVE BOULEVARD MIXED USE 1):

7861 GARDEN GROVE BLVD APN# 131-682-62

7761 GARDEN GROVE BLVD APN # 131-682-61

7701 GARDEN GROVE BLVD APN# 131-682-05

7900 GARDEN GROVE BLVD APN # 096-281-09

7942 GARDEN GROVE BLVD APN# 096-281-14

7942 GARDEN GROVE BLVD APN # 096-281-14

7912 GARDEN GROVE BLVD APN# 096-281-11,
APN# 096-281-13

ZONE CHANGE FROM C-2 (COMMUNITY COMMERCIAL) TO GGMU-2 (GARDEN GROVE BOULEVARD MIXED USE 2):

8301 GARDEN GROVE BLVD APN# 131-541-20

ZONE CHANGE FROM M-1 (LIMITED INDUSTRIAL) TO R-3 (MULTIPLE-FAMILY RESIDENTIAL):

11461 WESTMINSTER AVE APN# 100-141-10

13931 NEWHOPE ST APN# 100-141-09

11431 WESTMINSTER AVE APN# 100-141-11

ZONE CHANGE FROM HCSP-DC (HARBOR CORRIDOR SPECIFIC PLAN-DISTRICT COMMERCIAL) TO GGMU-3 (GARDEN GROVE MIXED USE 3):

12141 GARDEN GROVE BLVD APN# 231-404-13

ZONE CHANGE FROM CC-OS (CIVIC CENTER- OPEN SPACE) TO CC-3 (CIVIC CENTER CORE):

11390 AND 11400 STANDARD AVE APN# 090-154-57

11261 ACACIA PKWY APN# 090-154-58

11200 STANDARD AVE APN# 090-143-27

12772 5TH ST APN# 090-154-49

APN# 090-154-56