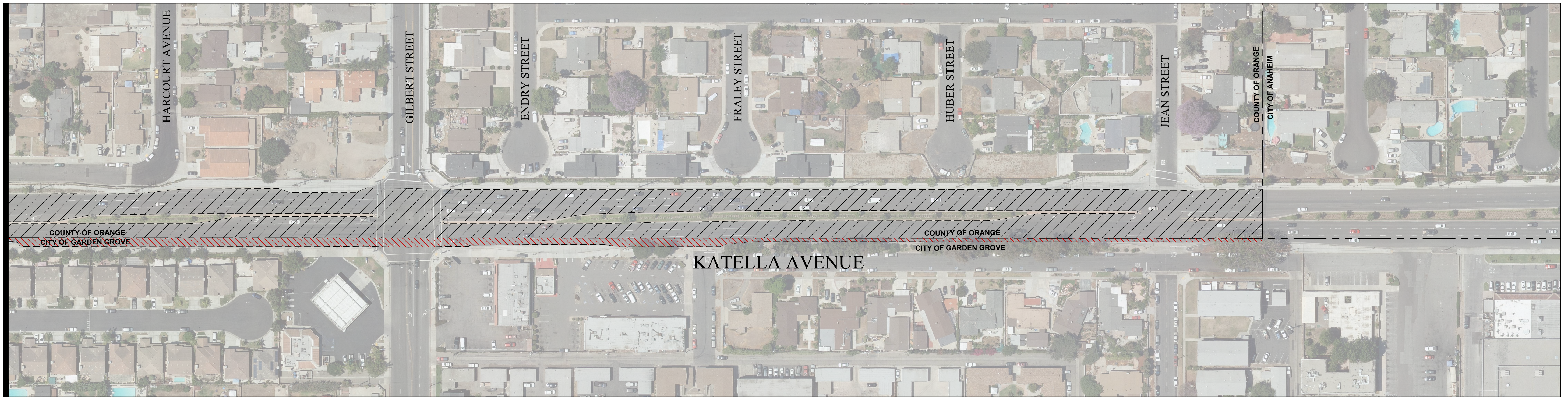


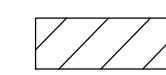
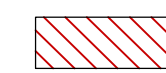



MATCH LINE SEE BOTTOM LEFT



MATCH LINE SEE TOP RIGHT

LEGEND

-  COUNTY OF ORANGE - TREATMENT: 0.20' COLD MILL, GLASPAVE 25, 0.20' ARHM OVERLAY (~243,900 SF)
-  CITY OF GARDEN GROVE - TREATMENT: 0.20' COLD MILL, GLASPAVE 25, 0.20' ARHM OVERLAY (~69,900 SF)
-  CITY OF STANTON - TREATMENT: 0.20' COLD MILL, GLASPAVE 25, 0.20' ARHM OVERLAY (~21,100 SF)

NOTES:

1. FOR PRELIMINARY PLANNING PURPOSES ONLY.
2. CITY SHALL DETERMINE ACTUAL WORK AND PROJECT COSTS WITHIN CITY LIMITS.
3. CITY IS RESPONSIBLE FOR ALL WORK WITHIN CITY LIMITS INCLUDING COORDINATION OF UTILITY ADJUSTMENTS WITH UTILITY OWNERS.



SHEET TITLE: PAVING COORDINATION EXHIBIT	
PROJECT: KATELLA AVENUE OVERLAY PROJECT	
PROJECT REFERENCE NO.: EQ20536-2021B	DATE: 1/29/2021

County of Orange
OC Public Works

**OC CONSTRUCTION
SPECIAL PROJECTS**