

Legend

Project Traffic Signal (maintained by)

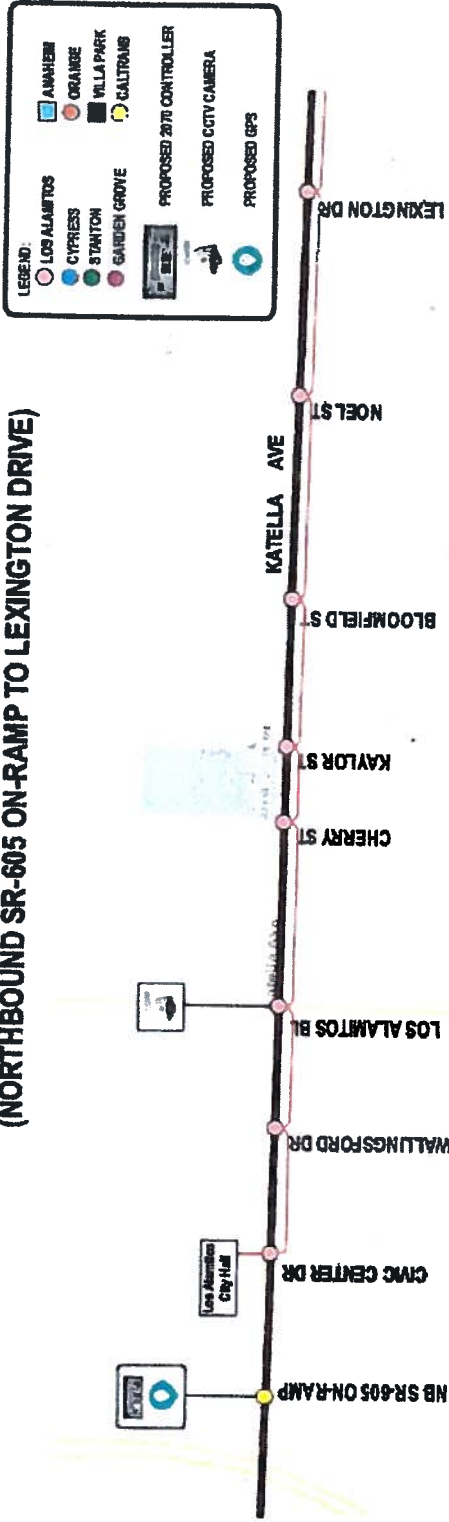
- Garden Grove
- Westminister
- Orange
- Santa Ana
- Caltrans



NO SCALE

Figure 1: Garden Grove Boulevard Corridor Project Signals

KATELLA AVENUE (NORTHBOUND SR-605 ON-RAMP TO LEXINGTON DRIVE)



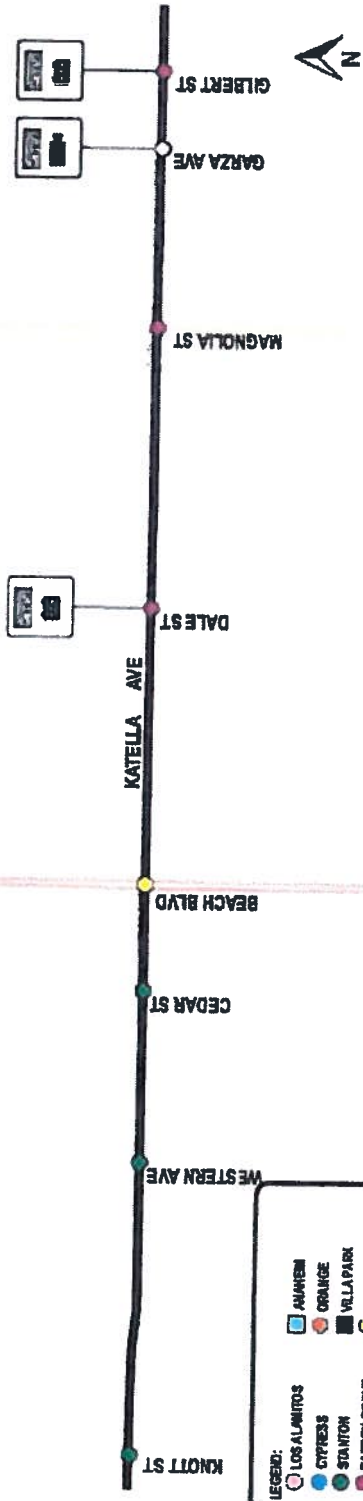
NOTE: All City of Los Alamitos Intersections include communication upgrades, such as installation of Ethernet switch, fiber distribution unit, ERE pit/box.

KATELLA AVENUE (COTTONWOOD WAY TO MERIDIAN DRIVE)



NOTE: City of Cypress Intersections include signal timing coordination.

KATELLA AVENUE (KNOTT STREET TO GILBERT STREET)



LEGEND:

- LOS ALAMITOS
- CYPRESS
- STANTON
- GARDEN GROVE
- ANHEIM
- ORANGE
- VILLA PARK
- CALTRANS
- COUNTY

PROPOSED 96-SI-FO CABLE

PROPOSED CABINET & FOUNDATION

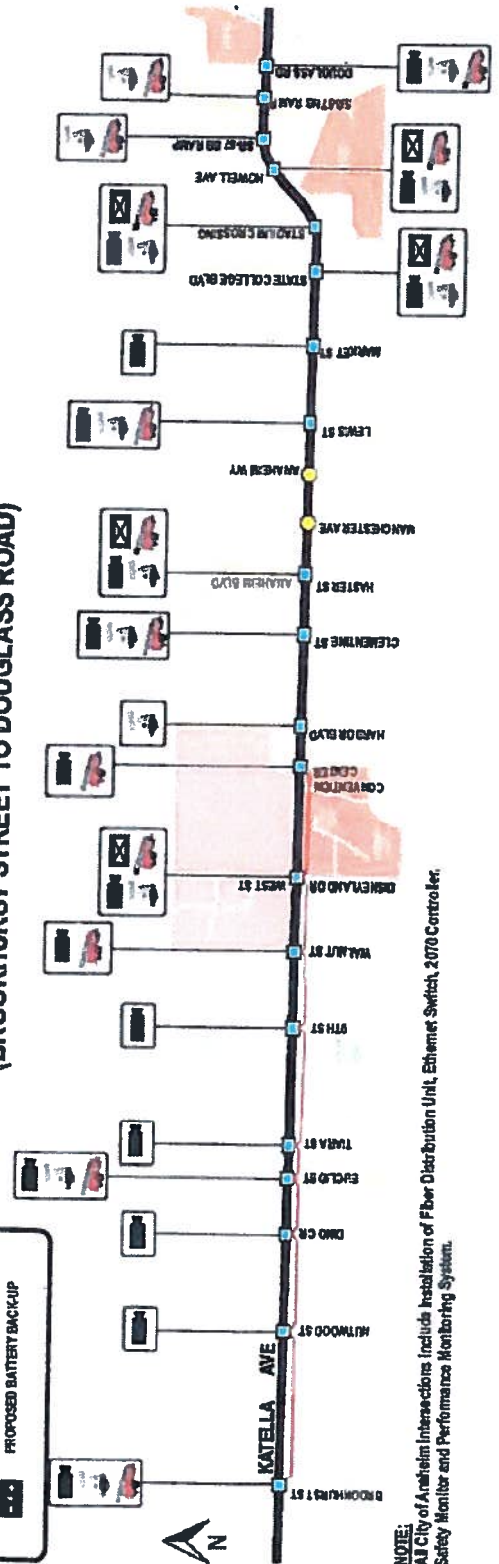
PROPOSED CCTV CAMERA

PROPOSED VIDEO/IR DETECTION

EMERGENCY VEHICLE PRE-EMPTION

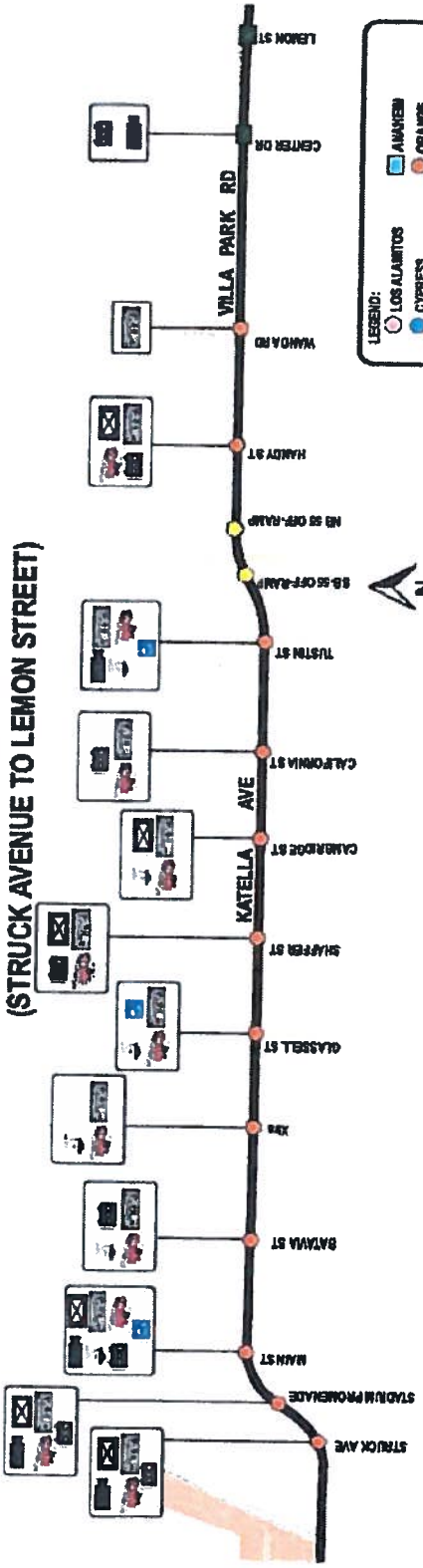
PROPOSED BATTERY BACK-UP

KATELLA AVENUE (BROOKHURST STREET TO DOUGLASS ROAD)

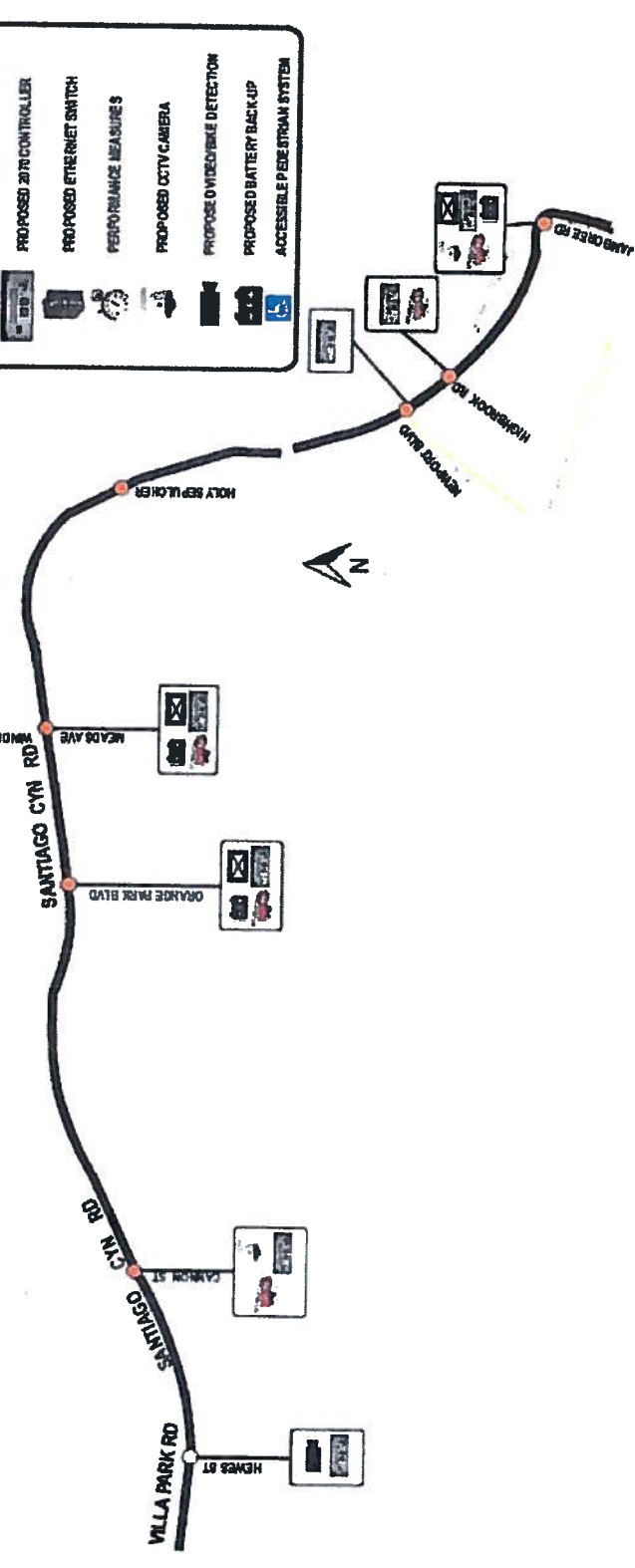


NOTE:
All City of Anaheim Intersections include Installation of Fiber Distribution Unit, Ethernet Switch, 2070 Controller, Safety Monitor and Performance Monitoring System.

KATELLA AVENUE (STRUCK AVENUE TO LEMON STREET)



VILLA PARK ROAD-SANTIAGO CANYON ROAD (HEWES STREET TO JAMBOREE ROAD)



LEGEND:

- LOS ALAMITOS
- CYPRESS
- STANTON
- GARDEN GROVE
- JANESBEN
- ORANGE
- VILLA PARK
- CALTRAIL
- COUNTY

PROPOSED 14-SHFTO CABLE
 PROPOSED 14-SHFTO CABLE
 PROPOSED 2070 CONTROLLER
 PROPOSED ETHERNET SWITCH
 PERFORMANCE MEASURES
 PROPOSED CCTV CAMERA
 PROPOSED VIDEORECORDING DETECTION
 PROPOSED BATTERY BACK UP
 ACCESSIBLE PEBERSTROM SYSTEM