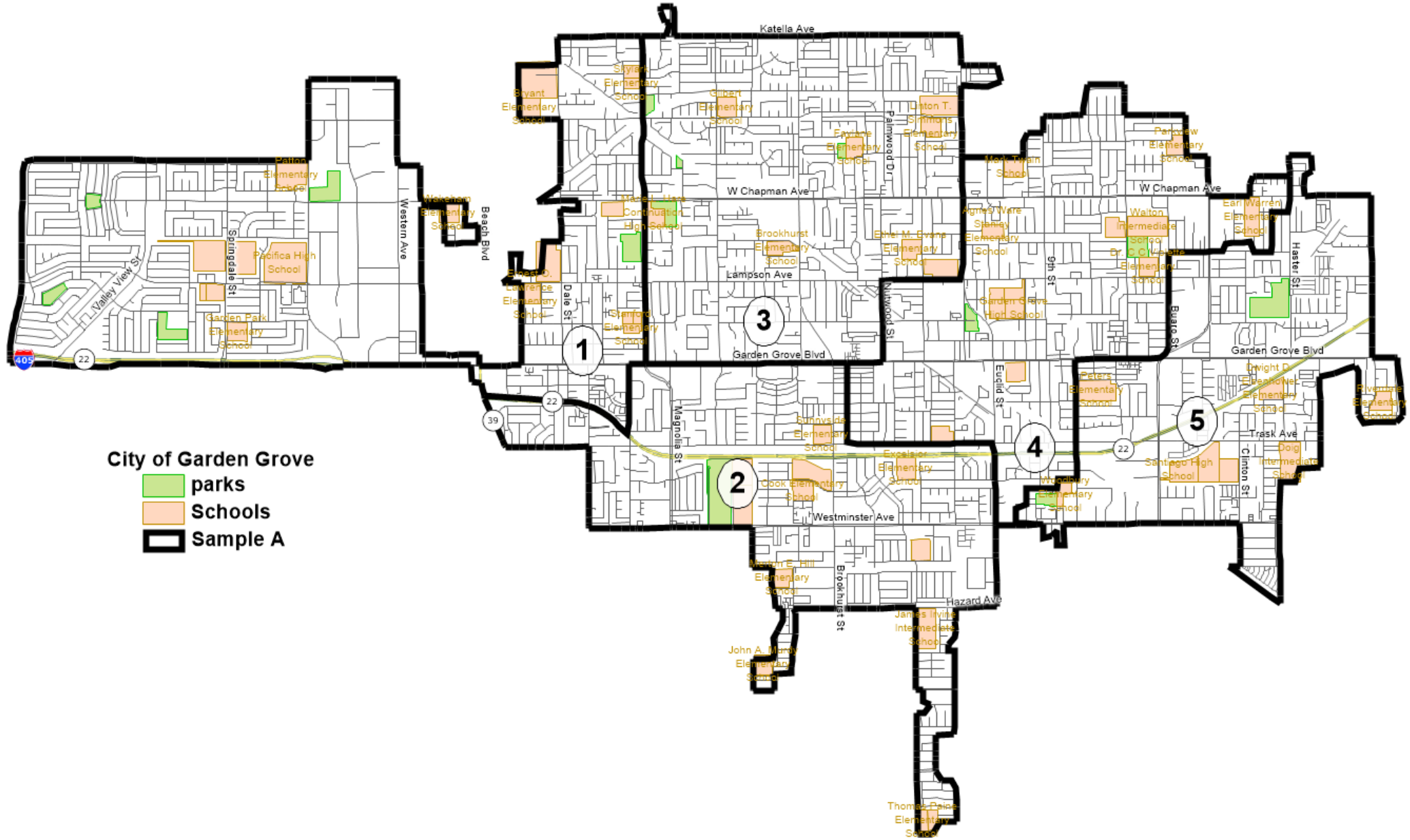
City of Garden Grove
parks
Schools
Sample A
Katella Ave
W Chapman Ave
Lampson Ave
Garden Grove Blvd
Westminster Ave
Hazard Ave
Trask Ave
Western Ave
Beach Blvd
Dale St
Magnolia St
Brookhurst St
Palmwood Dr
Nutwood St
Euclid St
9th St
Buaro St
Haster St
Clinton St
Springdale St
Valley View St
1
2
3
4
5
22
39
405

District		City Total	Sample A				
			1	2	3	4	5
Population		170883	33837	34265	34221	34380	34180
Deviation			-340	88	44	203	3
% Deviation			-1.0%	0.3%	0.1%	0.6%	0.0%
	White	22.6%	42.5%	12.8%	26.3%	20.8%	10.7%
	Asian	37.7%	30.4%	60.9%	36.7%	35.6%	24.9%
	Latino	36.9%	24.1%	24.0%	33.8%	40.6%	62.0%
Voting Age Pop.							
	White	25.7%	45.4%	14.9%	30.1%	24.3%	13.1%
	Asian	39.0%	30.6%	61.6%	37.8%	36.6%	27.7%
	Latino	32.6%	21.2%	21.4%	29.1%	36.2%	56.6%
Citizen Voting Age Pop D13							
	White	31.2%	50.8%	17.5%	34.2%	30.6%	18.7%
	Asian	41.2%	29.6%	63.4%	41.6%	36.1%	35.0%
	Latino	24.6%	16.6%	16.2%	21.6%	29.7%	43.2%
2015 Registered Voters							
	Spanish Surname	22.4%	15.1%	15.2%	19.4%	26.9%	41.3%
	Asian Surname	36.3%	22.4%	59.4%	35.2%	34.7%	32.7%
	Vietnamese Surname	29.3%	15.9%	51.2%	28.1%	27.1%	26.9%
Nov 2012 Voters							
	Spanish Surname	20.3%	13.8%	14.9%	17.9%	24.9%	37.4%
	Asian Surname	32.4%	18.1%	55.9%	30.7%	31.2%	33.1%
	Vietnamese Surname	25.9%	12.6%	48.4%	24.3%	23.9%	27.5%
Nov 2014 Voters	Turnout	42.4%	46.2%	41.8%	43.2%	41.4%	37.7%
	Spanish Surname	15.3%	10.7%	9.5%	13.5%	18.9%	30.2%
	Asian Surname	38.8%	21.6%	64.3%	36.1%	37.7%	41.6%
	Vietnamese Surname	32.4%	15.9%	57.3%	30.0%	30.1%	36.6%

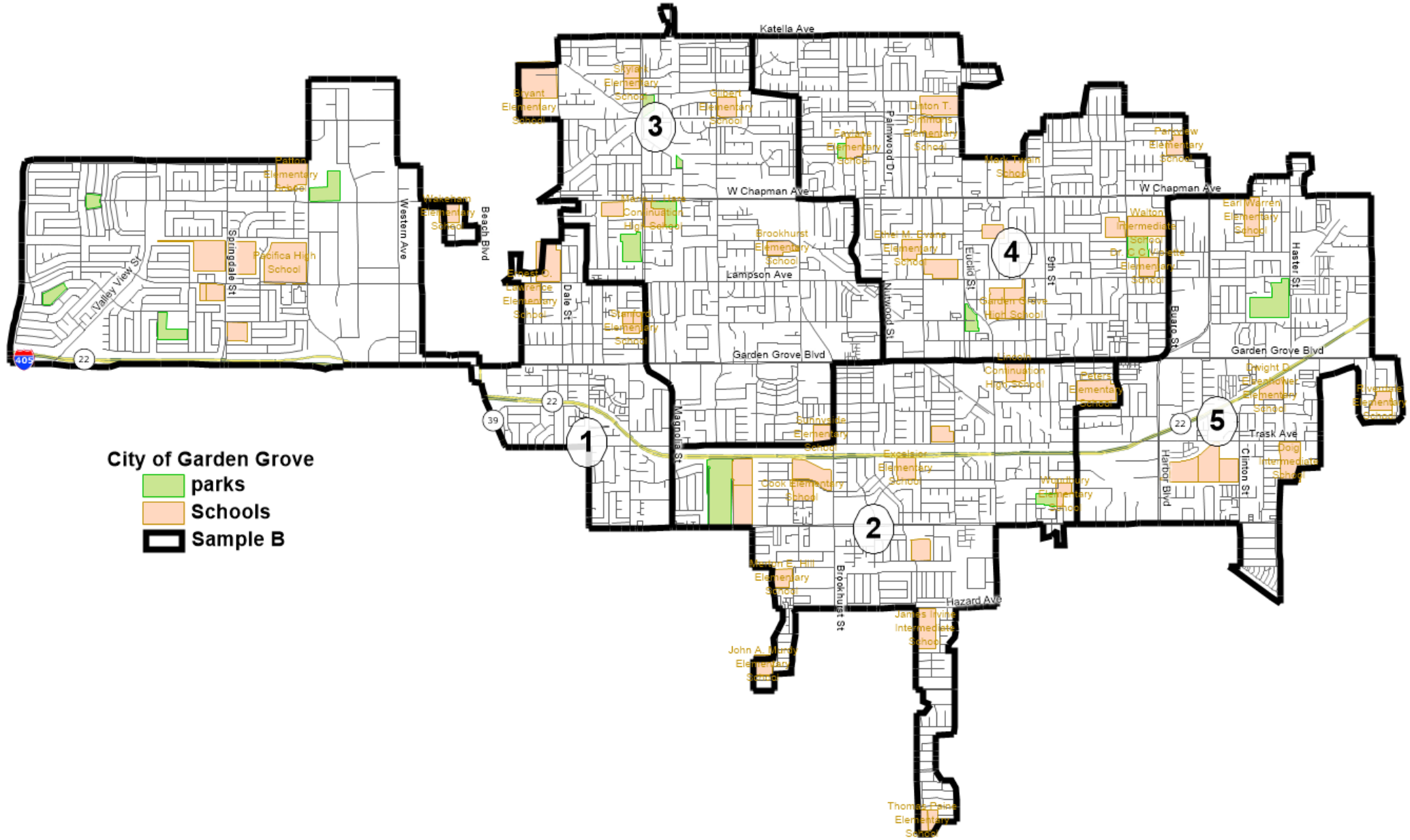
City of Garden Grove
parks
Schools
Sample B
1
2
3
4
5
Katella Ave
W Chapman Ave
Lampson Ave
Garden Grove Blvd
Trask Ave
Hazard Ave
Western Ave
Beach Blvd
Springdale St
Valley View St
Dale St
Magnolia St
Brookhurst St
Nutwood St
Euclid St
9th St
Buaro St
Harbor Blvd
Clinton St
Haster St
Palmwood Dr
Skylark Elementary School
Gilbert Elementary School
Bryant Elementary School
Linton T. Simmons Elementary School
Fairlane Elementary School
Mark Twain School
Parkview Elementary School
Patton Elementary School
Wakeham Elementary School
Pacifica High School
Macie L. Hare Continuation High School
Brookhurst Elementary School
Ethel M. Evans Elementary School
Walton Intermediate School
Dr. C.C. Violette Elementary School
Earl Warren Elementary School
Elbert D. Lawrence Elementary School
Stanford Elementary School
Garden Grove High School
Lincoln Continuation High School
Peters Elementary School
Dwight D. Eisenhower Elementary School
Riverdale Elementary School
Sunnyside Elementary School
Excelsior Elementary School
Cook Elementary School
Woodbury Elementary School
Doig Intermediate School
Marion E. Hill Elementary School
James Irvine Intermediate School
John A. Murray Elementary School
Thomas Paine Elementary School
405
22
39

District		City Total	Sample B				
			1	2	3	4	5
Population		170883	34044	34550	34129	34026	34134
Deviation			-133	373	-48	-151	-43
% Deviation			-0.4%	1.1%	-0.1%	-0.4%	-0.1%
	White	22.6%	40.5%	11.5%	22.9%	26.5%	11.7%
	Asian	37.7%	33.3%	54.7%	42.1%	33.1%	25.0%
	Latino	36.9%	23.3%	31.5%	31.8%	37.3%	60.6%
Voting Age Pop.							
	White	25.7%	43.4%	13.6%	26.1%	30.5%	14.3%
	Asian	39.0%	33.7%	56.1%	43.4%	33.8%	27.8%
	Latino	32.6%	20.3%	28.1%	27.5%	33.0%	55.2%
Citizen Voting Age Pop D13							
	White	31.2%	49.3%	17.0%	29.3%	36.3%	19.8%
	Asian	41.2%	32.8%	58.3%	48.2%	32.8%	34.2%
	Latino	24.6%	15.0%	21.1%	20.3%	27.8%	42.4%
2015 Registered Voters							
	Spanish Surname	22.4%	14.4%	19.1%	18.8%	24.2%	40.8%
	Asian Surname	36.3%	24.7%	57.1%	39.2%	31.8%	31.8%
	Vietnamese Surname	29.3%	18.1%	49.8%	30.8%	25.0%	25.7%
Nov 2012 Voters							
	Spanish Surname	20.3%	13.0%	18.6%	17.3%	22.4%	37.1%
	Asian Surname	32.4%	20.2%	53.9%	35.0%	27.8%	31.9%
	Vietnamese Surname	25.9%	14.5%	47.2%	27.4%	21.3%	26.0%
Nov 2014 Voters	Turnout	42.4%	46.1%	41.9%	41.6%	42.8%	38.0%
	Spanish Surname	15.3%	9.9%	12.6%	12.7%	17.1%	29.8%
	Asian Surname	38.8%	23.7%	63.1%	40.8%	33.4%	40.0%
	Vietnamese Surname	32.4%	17.8%	56.6%	33.8%	26.7%	34.7%

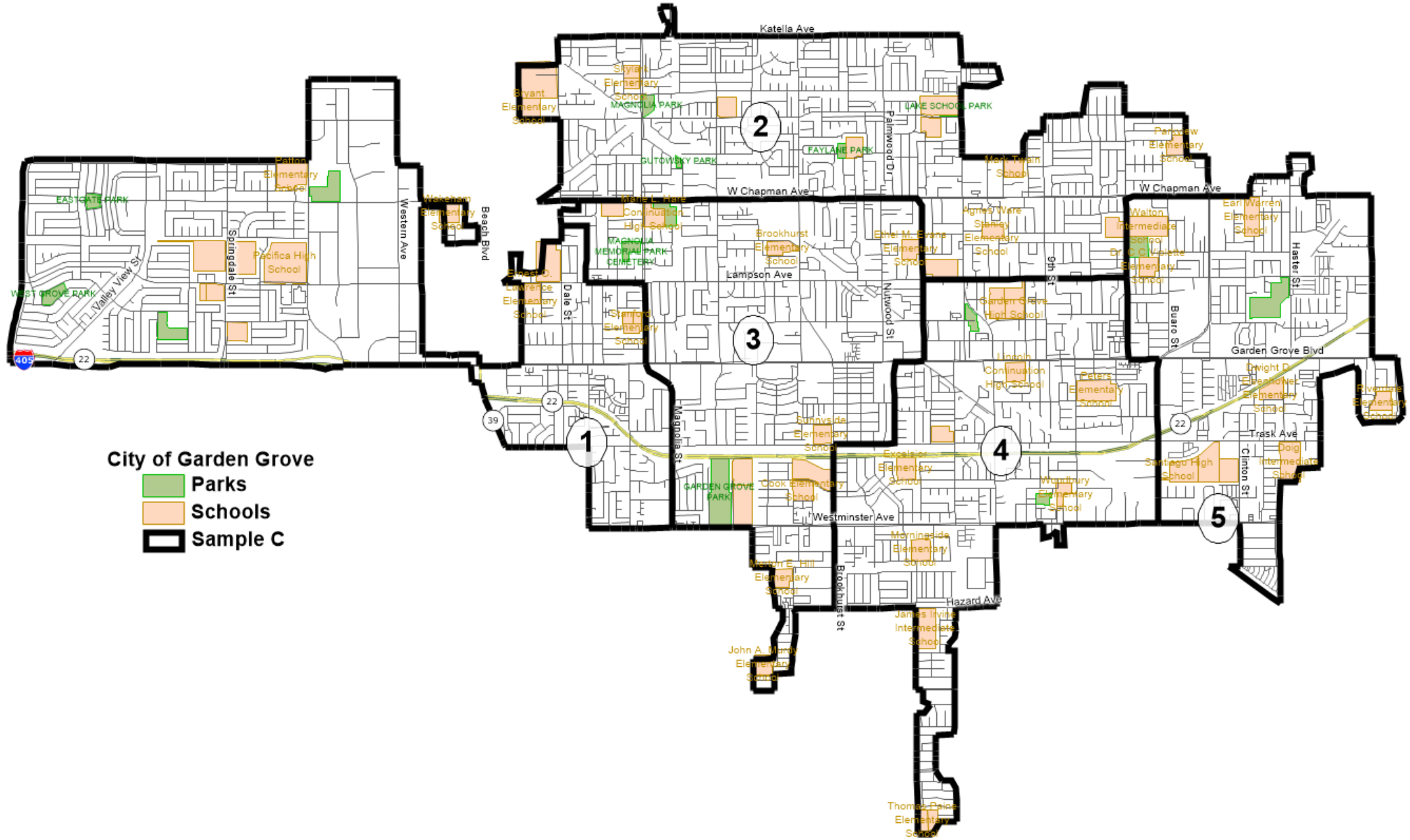
City of Garden Grove
Parks
Schools
Sample C
1
2
3
4
5
Katella Ave
W Chapman Ave
Lampson Ave
Garden Grove Blvd
Westminster Ave
Hazard Ave
Trask Ave
Western Ave
Beach Blvd
Springdale St
Valley View St
Dale St
Magnolia St
Nutwood St
Palmwood Dr
9th St
Buaro St
Haster St
Clinton St
Brookhurst St
405
22
39
EASTGATE PARK
WEST GROVE PARK
MAGNOLIA PARK
GUTOWSKY PARK
FAYLANE PARK
LAKE SCHOOL PARK
MAGNOLIA MEMORIAL PARK CEMETERY
GARDEN GROVE PARK
Patton Elementary School
Pacifica High School
Wakeham Elementary School
Bryant Elementary School
Skylark Elementary School
Marie L. Hare Continuation High School
Elbert D. Lawrence Elementary School
Stanford Elementary School
Brookhurst Elementary School
Ethel M. Evans Elementary School
Agnes Ware Stanley Elementary School
Mark Twain School
Parkview Elementary School
Walton Intermediate School
Dr. C. Christette Elementary School
Earl Warren Elementary School
Garden Grove High School
Lincoln Continuation High School
Peters Elementary School
Dwight D. Eisenhower Elementary School
Riverdale Elementary School
Sunnyside Elementary School
Excelsior Elementary School
Cook Elementary School
Wourdbury Elementary School
Santiago High School
Doig Intermediate School
Morningside Elementary School
Marion E. Hill Elementary School
James Irvine Intermediate School
John A. Murphy Elementary School
Thomas Paine Elementary School

District		City Total	Sample C				
			1	2	3	4	5
Population		170883	34044	34439	34032	34253	34115
Deviation			-133	262	-145	76	-62
% Deviation			-0.4%	0.8%	-0.4%	0.2%	-0.2%
	White	22.6%	40.5%	28.1%	18.3%	13.7%	12.2%
	Asian	37.7%	33.3%	31.8%	51.3%	47.2%	25.0%
	Latino	36.9%	23.3%	36.9%	27.5%	36.6%	60.1%
Voting Age Pop.							
	White	25.7%	43.4%	32.4%	21.1%	16.0%	14.9%
	Asian	39.0%	33.7%	32.3%	51.9%	49.1%	27.7%
	Latino	32.6%	20.3%	32.3%	24.2%	32.6%	54.6%
Citizen Voting Age Pop D13							
	White	31.2%	49.3%	37.2%	24.2%	20.4%	20.8%
	Asian	41.2%	32.8%	32.8%	56.2%	50.8%	33.6%
	Latino	24.6%	15.0%	27.4%	16.3%	25.9%	41.9%
2015 Registered Voters							
	Spanish Surname	22.4%	14.4%	22.9%	17.1%	22.7%	40.3%
	Asian Surname	36.3%	24.7%	30.8%	47.7%	49.6%	31.8%
	Vietnamese Surname	29.3%	18.1%	24.8%	38.9%	42.0%	25.7%
Nov 2012 Voters							
	Spanish Surname	20.3%	13.0%	21.4%	16.1%	21.2%	36.6%
	Asian Surname	32.4%	20.2%	26.6%	43.4%	47.0%	31.6%
	Vietnamese Surname	25.9%	14.5%	20.8%	35.5%	39.6%	25.7%
Nov 2014 Voters	Turnout	42.4%	46.1%	43.3%	41.8%	40.7%	38.4%
	Spanish Surname	15.3%	9.9%	16.3%	11.7%	15.0%	28.8%
	Asian Surname	38.8%	23.7%	31.6%	50.6%	55.9%	40.1%
	Vietnamese Surname	32.4%	17.8%	26.0%	43.3%	48.4%	34.7%